Parcel Id	Name	Location Nbr	Location Name	School Dist	Land Av	Total Av	Res Pct	Pr Cl	O C	R S	S	T C
500.00-0-258./HILT	Time Warner Of Rochester			264001	0	74502	0	869		5		
500.00-0-330./HILT	Rochester Gas & Elec Corp			264001	0	2005255	0	861		5		
500.00-0-332./HILT	Citizens Communications			264001	0	425012	0	866		5		
500.00-0-334./HILT	Fiber Technologies			264001	0	68147	0	867		5		
500.00-2-936./HILT	Frontier Telep. Of Roch.			264001	0	4681	0	866		5		
024.13-7-1	Malcolm, Earl V.	3	Albano Dr	264001	31800	115700	0	210		1		
024.13-7-2	Dahl, Roger J.	5	Albano Dr	264001	31300	115100	0	210		1		
024.13-7-3	Morrison, Clyde D.	7	Albano Dr	264001	31300	131800	0	210		1		
024.13-7-4	Zimbrich, Paul F.	9	Albano Dr	264001	31300	129500	0	210		1		
024.13-7-5	Beauvais, Stephen F.	11	Albano Dr	264001	31600	133200	0	210		1		
024.13-7-6	Podgers, Robert J.	13	Albano Dr	264001	31400	125000	0	210		1		
024.13-7-7	Morgan, William M.	15	Albano Dr	264001	34300	124800	0	210		1		
024.13-7-8	Porteus, David	17	Albano Dr	264001	33400	165200	0	210		1		
024.13-7-9	Conant, Robert T. Jr.	19	Albano Dr	264001	34200	151800	0	210		1		
024.13-7-10	Stephens, Gordon W.	21	Albano Dr	264001	31100	125100	0	210		1		
024.13-7-11	Jennings, Karel S.	23	Albano Dr	264001	31300	133500	0	210		1		
024.13-7-12	Hyde, John R.	25	Albano Dr	264001	31100	130400	0	210		1		
024.13-7-13	Wydra, Andrew	27	Albano Dr	264001	31100	115600	0	210		1		
024.13-7-14	Butler, William	29	Albano Dr	264001	31100	131400	0	210		1		
024.13-7-15	Sullivan, Scott W.	31	Albano Dr	264001	30900	146300	0	210		1		
024.13-7-16	Werder, John A. Sr.	33	Albano Dr	264001	30800	119500	0	210		1		
024.13-7-17	Santoro, Karen R.	35	Albano Dr	264001	32800	126500	0	210		1		
024.13-7-18	Staab, Henry F. Jr.	37	Albano Dr	264001	32700	128400	0	210		1		
024.13-7-19	Pignato, Mary T.	39	Albano Dr	264001	31900	127300	0	210		1		
032.10-1-83	Opitz, Robert J.	284	Applewood La	264001	28000	129500	0	210		1		
032.10-1-82	Byers, Paul J.	285	Applewood La	264001	28000	134200	0	210		1		
032.10-5-14	Stark, Charles W.	286	Applewood La	264001	32300	146800	0	210		1		
032.10-5-13	Pulci, David	287	Applewood La	264001	31900	133200	0	210		1		
032.10-5-15	Liccione, Michael A.	288	Applewood La	264001	32300	135300	0	210		1		
032.10-5-12	Keir, Scott B.	289	Applewood La	264001	31600	124900	0	210		1		
032.10-5-16	Dawes, Michael	290	Applewood La	264001	31900	114500	0	210		1		
032.10-5-11	Hunt, Jill	291	Applewood La	264001	31400	115400	0	210		1		
032.10-5-17	Graham, Susan J.	292	Applewood La	264001	31400	116700	0	210		1		
032.10-5-10	Haag, Gary P.	293	Applewood La	264001	31400	133100	0	210		1		
032.10-5-18	Minnick, Edward W. Jr.	294	Applewood La	264001	30900	127700	0	210		1		
032.10-5-9	Cliff, Timothy R.	295	Applewood La	264001	31400	120800	0	210		1		
032.10-5-1	Delettera, Ronald J. II.	298	Applewood La	264001	32600	122300	0	210		1		

Page Totals **Parcels -** 37 **Land -** 1,010,500
Total - 6,708,097

Parcel Id	Name	Location Nbr	Location Name	School Dist	Land Av	Total Av	Res Pct	Pr Cl	O C	R S	S	T C
032.10-3-1	Salamida, Dominic P. Jr.	300	Applewood La	264001	28000	140000	0	210		1		
032.10-2-31	McManus, Chad	301	Applewood La	264001	27600	118700	0	210		1		
032.10-3-2	Bock, Eric J.	302	Applewood La	264001	28000	127300	0	210		1		
032.10-3-3	Roberts, Patrick M.	304	Applewood La	264001	28000	103900	0	210		1		
032.10-3-4	Hover, Gayle M.	306	Applewood La	264001	28000	119400	0	210		1		
032.10-3-5	Baxter, Shane A.	308	Applewood La	264001	28000	108500	0	210		1		
032.10-2-61	Siracusa, John T.	309	Applewood La	264001	28000	111300	0	210		1		
032.10-3-6	Luety, Timothy	310	Applewood La	264001	28000	134800	0	210		1		
032.10-2-60	Kucey, Helen	311	Applewood La	264001	28000	116900	0	210		1		
032.10-3-7	Meisenhelder, Gerald C.	312	Applewood La	264001	28000	122300	0	210		1		
032.10-3-8	Koten, Dawn M.	314	Applewood La	264001	30900	104100	0	210		1		
032.10-1-74	Zipkey, Deanna M.	2	Archer Dr	264001	33100	131300	0	210		1		
032.10-1-75	Stuhler, Donald J.	3	Archer Dr	264001	34700	127900	0	210		1		
032.10-1-77	Wedgewood, Glen A.	7	Archer Dr	264001	28500	127500	0	210		1		
032.10-1-78	Thomas, Charlene A.	9	Archer Dr	264001	29400	108400	0	210		1		
032.10-1-79	Smith, Chad L.	11	Archer Dr	264001	29400	134100	0	210		1		
032.10-1-80	Pechie, James S.	13	Archer Dr	264001	29400	117000	0	210		1		
032.10-1-81	Magarik, Melanie	15	Archer Dr	264001	28900	138000	0	210		1		
032.10-1-84	Arnold, Molly M.	21	Archer Dr	264001	28900	108400	0	210		1		
032.10-1-85	Zvyagintseva, Stanislav	23	Archer Dr	264001	28900	135900	0	210		1		
032.13-2-17	Kester, Myrtle	2	Atchinson Dr	264001	0	88700	0	210	C	1		
032.13-2-16	Colombo, John	4	Atchinson Dr	264001	0	84400	0	210	C	1		
032.13-2-19	Andolina, James	5	Atchinson Dr	264001	0	93300	0	210	C	1		
032.05-6-18	Lennox, David	5	Brook St	264001	23500	79000	0	210		1		
032.05-5-21./HILT	Ogden Telephone Company	6	Brook St	264001	46800	472700	0	831		6		
032.05-6-17	Padoleski, Scott F.	7	Brook St	264001	27600	100000	0	210		1		
032.05-5-22	Nowicki, Stacey A.	8	Brook St	264001	26600	117800	0	210		1		
032.05-6-16	Purple, Ann Louise	9	Brook St	264001	29600	65400	0	210		1		
032.05-5-23	Rowley, David C.	20	Brook St	264001	22000	61200	0	210		1		
032.05-6-15	Buckman, Thomas S.	39	Brook St	264001	26600	94900	0	210		1		
032.05-6-14	Lupia, Adam S.	49	Brook St	264001	29000	100300	0	210		1		
032.05-5-24	Wintemute, Katharine E.	54	Brook St	264001	26200	93100	0	210		1		
032.05-6-13	Agett, Jerry L.	65	Brook St	264001	26600	82500	0	210		1		
032.05-5-25.1	Vazquez, Sislyn	66	Brook St	264001	26100	107300	0	210		1		
032.05-5-10.2	Horowitz, Joel	70	Brook St	264001	25500	25500	0	311		1		
032.05-6-12	Kibby, James R.	81	Brook St	264001	29000	123000	0	210		1		
032.05-6-11	Zoller, Eric	83	Brook St	264001	24800	83400	0	210		1		

Page Totals **Parcels -** 37 **Land -** 971,600
Total - 4,308,200

Parcel Id	Name	Location Nbr	Location Name	School Dist	Land Av	Total Av	Res Pct	Pr Cl	O C	R S	S	T C
032.05-6-10	Tilebein, Thomas	85	Brook St	264001	26000	88300	0	210		1		
032.05-6-9	Ratigan, Hugh L.	95	Brook St	264001	26600	126400	0	210		1		
032.05-5-26	LaSpino, Brittany	112	Brook St	264001	26000	111700	0	210		1		
032.05-6-8	Barlow, James H.	119	Brook St	264001	32800	106600	0	210		1		
032.05-5-27	Osborn, Susan V.	120	Brook St	264001	24800	65300	0	210		1		
032.05-6-7	Ball, Thelma R.	121	Brook St	264001	36800	116200	0	210		1		
032.05-6-6	Jennejahn, Mary V.	123	Brook St	264001	30800	109100	0	210		1		
032.05-5-28	Reddick, Jill M.	124	Brook St	264001	22300	97100	0	210		1		
032.05-6-5	Pierce, Michael	125	Brook St	264001	29100	148400	0	210		1		
032.05-6-4	Moon, Diane J.	127	Brook St	264001	31300	134300	0	210		1		
032.05-5-29	DeWitt, Lois	142	Brook St	264001	27800	114200	0	210		1		
024.13-5-13	Follett, David T.	4	Burning Tree Dr	264001	29400	100900	0	210		1		
024.13-5-14	Drake, Lester D.	5	Burning Tree Dr	264001	29400	102900	0	210		1		
024.13-5-48	Nolan, James E.	6	Burning Tree Dr	264001	29400	119600	0	210		1		
024.13-5-61	Goosey, Michelle M.	7	Burning Tree Dr	264001	29400	115100	0	210		1		
024.13-5-49	Tarszowicz, Walter J.	8	Burning Tree Dr	264001	29400	129300	0	210		1		
024.13-5-60	Hare, James E.	9	Burning Tree Dr	264001	29400	108100	0	210		1		
024.13-5-50	Azzario, Joanne	10	Burning Tree Dr	264001	29400	117500	0	210		1		
024.13-5-59	Santiago, Paul M.	11	Burning Tree Dr	264001	29400	132600	0	210		1		
024.13-5-51	Herman, Brian D.	14	Burning Tree Dr	264001	29400	107500	0	210		1		
024.13-5-58	Muller, Margaret M.	15	Burning Tree Dr	264001	30900	110800	0	210		1		
024.13-5-52	Dinitto, Nicholas	16	Burning Tree Dr	264001	29400	116400	0	210		1		
024.13-5-57	Myers, Kelly A.	17	Burning Tree Dr	264001	29400	110900	0	210		1		
024.13-5-56	Zapf, Stephen N.	19	Burning Tree Dr	264001	29800	118600	0	210		1		
024.13-5-53	LaDue, Carrie B.	20	Burning Tree Dr	264001	31300	129900	0	210		1		
024.13-5-55	Durante, Kristine L.	21	Burning Tree Dr	264001	29400	129400	0	210		1		
024.13-5-54	Underwood, Michael D.	23	Burning Tree Dr	264001	29400	142400	0	210		1		
024.13-5-41	Wiler, Janet E.	24	Burning Tree Dr	264001	31700	131100	0	210		1		
024.13-5-73	Mika, Timothy J.	25	Burning Tree Dr	264001	29400	117900	0	210		1		
024.13-5-78	Sawicki, Laura	26	Burning Tree Dr	264001	31200	100300	0	210		1		
024.13-5-74	Power-Buchholz, Jacqueline	27	Burning Tree Dr	264001	29400	91100	0	210		1		
024.13-5-79	Krist, Steven J.	28	Burning Tree Dr	264001	32100	141900	0	210		1		
024.13-5-77	Midfirst Bank	29	Burning Tree Dr	264001	32200	79300	0	210		1		
032.09-2-18	Smallwood, Zachary J.	42	Cambridge Rd	264001	31300	138800	0	210		1		
032.09-4-36	Saunders, Allan D.	43	Cambridge Rd	264001	31300	126600	0	210		1		
032.09-2-19	Morante, Matthew M.	44	Cambridge Rd	264001	31300	128000	0	210		1		
032.09-4-35	Olivas, James R.	45	Cambridge Rd	264001	31300	129800	0	210		1		

Page Totals **Parcels -** 37 **Land -** 1,099,700
Total - 4,294,300

Parcel Id	Name	Location Nbr	Location Name	School Dist	Land Av	Total Av	Res Pct	Pr Cl	O C	R S	S	T C
032.09-2-20	Chinappi, Kimberly S.	46	Cambridge Rd	264001	31300	126100	0	210		1		
032.09-4-34	Massa, Karen C.	47	Cambridge Rd	264001	30700	128700	0	210		1		
032.09-2-21	Degnan, Steven	48	Cambridge Rd	264001	30700	127400	0	210		1		
032.09-4-33	LeBlanc, Danielle	49	Cambridge Rd	264001	30700	129200	0	210		1		
032.09-2-22	Parizek, Jeffrey T.	50	Cambridge Rd	264001	30700	108700	0	210		1		
032.09-4-32	Kita, Robert J.	51	Cambridge Rd	264001	30700	130700	0	210		1		
032.09-2-23	Palmer, Gail	52	Cambridge Rd	264001	30700	119300	0	210		1		
032.09-2-24	Burlingame, Raymond P.	54	Cambridge Rd	264001	30700	128200	0	210		1		
032.09-2-25	Wren, Jodyi N.	56	Cambridge Rd	264001	30700	132300	0	210		1		
032.09-2-26	Drysdale, J. Keith	58	Cambridge Rd	264001	30700	136100	0	210		1		
032.09-3-19	Kuhn, Nancy E.	59	Cambridge Rd	264001	30700	126000	0	210		1		
032.09-2-27	Dude, Eric J.	60	Cambridge Rd	264001	31300	130200	0	210		1		
032.09-3-18	Steiner, Charles J.	61	Cambridge Rd	264001	31300	125200	0	210		1		
032.09-2-28	Duffy, Edward J.	62	Cambridge Rd	264001	31300	136600	0	210		1		
032.09-3-17	Appleton, Robert J.	63	Cambridge Rd	264001	32600	137500	0	210		1		
032.09-2-29	Fowler, Steven R.	64	Cambridge Rd	264001	31300	139000	0	210		1		
032.09-3-16	George, Michael	65	Cambridge Rd	264001	33200	136700	0	210		1		
032.09-2-30	Gorman, Michael F.	66	Cambridge Rd	264001	31300	124000	0	210		1		
032.09-3-15	Felter, Judith M.	67	Cambridge Rd	264001	33800	139200	0	210		1		
032.09-2-31	Heinsler, Thomas B.	68	Cambridge Rd	264001	31300	88600	0	210		1		
032.09-3-14	Vancheri, Russell	69	Cambridge Rd	264001	31900	139400	0	210		1		
032.09-2-32	Flannery Family Irrev. Trust	70	Cambridge Rd	264001	31900	116300	0	210		1		
032.09-3-13	Jewell, Judith Ann	71	Cambridge Rd	264001	31300	112900	0	210		1		
032.09-2-33	Fiero, John D.	72	Cambridge Rd	264001	30700	110300	0	210		1		
032.09-3-12	Massa, James G.	73	Cambridge Rd	264001	31300	124500	0	210		1		
032.09-3-11	Borrelli, Louis A.	75	Cambridge Rd	264001	31300	132900	0	210		1		
032.09-3-10	Jayne, Warren B.	77	Cambridge Rd	264001	33200	128500	0	210		1		
032.09-3-9	Lissow, Joseph	79	Cambridge Rd	264001	31900	129700	0	210		1		
032.09-3-8	Richardson, Tracey Ann	81	Cambridge Rd	264001	31900	149700	0	210		1		
032.09-3-7	Coles, Timothy R.	83	Cambridge Rd	264001	31300	130700	0	210		1		
032.09-3-6	Milroy, Virginia M.	85	Cambridge Rd	264001	30700	111000	0	210		1		
032.09-3-5	Foote, Roger H.	87	Cambridge Rd	264001	30700	111000	0	210		1		
032.09-3-4	Stewart, James B.	89	Cambridge Rd	264001	30700	103900	0	210		1		
032.09-1-22	Kwiatkowski, John C.	90	Cambridge Rd	264001	32600	131900	0	210		1		
032.09-3-3	Hodkinson, David J.	91	Cambridge Rd	264001	30700	107900	0	210		1		
032.09-1-21	Wood, Randy R.	92	Cambridge Rd	264001	31300	89500	0	210		1		
032.09-3-2	Tsige, Tamirat	93	Cambridge Rd	264001	30700	126400	0	210		1		

Page Totals **Parcels -** 37 **Land -** 1,159,800
Total - 4,606,200

Parcel Id	Name	Location Nbr	Location Name	School Dist	Land Av	Total Av	Res Pct	Pr Cl	O C	R S	S	T C
032.09-1-20	Schwan, Dale H.	94	Cambridge Rd	264001	30700	114600	0	210		1		
032.09-1-19	Bockus, Floyd W.	96	Cambridge Rd	264001	30700	119000	0	210		1		
032.09-1-18	Kelsey, James G. Sr.	98	Cambridge Rd	264001	30700	97000	0	210		1		
032.09-1-17	Brogan, Alice B.	100	Cambridge Rd	264001	32600	99200	0	210		1		
032.09-1-16	Swanson, Mark W.	102	Cambridge Rd	264001	32600	114400	0	210		1		
032.09-1-15	Viterna, Joseph Jr.	104	Cambridge Rd	264001	32600	119500	0	210		1		
032.09-1-14	Raymond, Roger G.	106	Cambridge Rd	264001	32600	118000	0	210		1		
032.09-1-13	Tresohlavy, David J.	108	Cambridge Rd	264001	31300	111200	0	210		1		
032.06-3-5.1	Hilton Land Holdings Inc	10	Canning St	264001	46800	284100	0	465		1		
032.06-3-12.001	LePores Inc	11	Canning St	264001	24900	130000	0	484		1		
032.06-3-12.121	Carmestro, Carmey R.	54	Canning St	264001	75400	302800	0	482		1		
024.13-2-30	Alliet, Melissa	5	Carter Dr	264001	31100	111500	0	210		1		
024.13-2-47	Freeman, William A.	6	Carter Dr	264001	31200	123300	0	210		1		
024.13-2-31	Miller, Dolores M.	7	Carter Dr	264001	31100	105300	0	210		1		
024.13-2-46	Barrett, Timothy J.	8	Carter Dr	264001	31400	115500	0	210		1		
024.13-2-32	Bauman, Joseph E.	9	Carter Dr	264001	30900	116000	0	210		1		
024.13-2-45	Zingaro, James	10	Carter Dr	264001	31800	134800	0	210		1		
024.13-2-33	Berke, Terrence	11	Carter Dr	264001	31300	118500	0	210		1		
024.13-2-44	Baechle, Stephen W.	12	Carter Dr	264001	31800	113400	0	210		1		
024.13-2-34	Wallner, Randall E.	13	Carter Dr	264001	31600	116100	0	210		1		
024.13-2-43	Collister, William C.	14	Carter Dr	264001	31600	114700	0	210		1		
024.13-2-42	Spear, William G.	16	Carter Dr	264001	31600	113600	0	210		1		
024.13-2-36	Ward, Michael J.	17	Carter Dr	264001	31800	133200	0	210		1		
024.13-2-41	Dobles, Thomas R.	18	Carter Dr	264001	31600	126500	0	210		1		
024.13-2-40	Whelehan, Patrick C.	19	Carter Dr	264001	31800	146300	0	210		1		
024.13-2-58	Ambrose, Mark V.	20	Carter Dr	264001	31300	115900	0	210		1		
024.13-2-59	Franz, Sandra	21	Carter Dr	264001	32900	124200	0	210		1		
024.13-2-57	Nichols, Gregory A.	22	Carter Dr	264001	31300	114000	0	210		1		
024.13-2-60	Noltee, David A.	23	Carter Dr	264001	33300	139600	0	210		1		
024.13-2-56	Lohrmann, Mark	24	Carter Dr	264001	31300	136500	0	210		1		
024.13-2-61	Wright, Marc	25	Carter Dr	264001	35200	127800	0	210		1		
024.13-2-55	Schmitt, Mark A.	26	Carter Dr	264001	31400	119700	0	210		1		
024.13-2-62	Longer, Luella	27	Carter Dr	264001	31900	107300	0	210		1		
024.13-2-54	Salamone, Wendy M.	28	Carter Dr	264001	31400	124600	0	210		1		
024.13-2-63	Kidder, Richard W.	29	Carter Dr	264001	32200	118600	0	210		1		
024.13-2-53	Turner, William L.	30	Carter Dr	264001	31300	117600	0	210		1		
024.13-2-64	Reynolds, William J.	31	Carter Dr	264001	32300	112700	0	210		1		

Page Totals **Parcels -** 37 **Land -** 1,227,300
Total - 4,757,000

Parcel Id	Name	Location Nbr	Location Name	School Dist	Land Av	Total Av	Res Pct	Pr Cl	O C	R S	S	T C
024.13-2-52	Giarratano, Tony	32	Carter Dr	264001	31300	107700	0	210		1		
024.13-2-65	Cordaro, Charles N.	33	Carter Dr	264001	32200	120100	0	210		1		
024.13-2-51	DeClerck, Charles E. Jr.	34	Carter Dr	264001	31300	112900	0	210		1		
024.13-2-66	Peterson, Ann M.	35	Carter Dr	264001	32200	116000	0	210		1		
024.13-2-50	McDowell, Brian M.	36	Carter Dr	264001	33600	124000	0	210		1		
024.13-2-67	Lamendola, John L.	37	Carter Dr	264001	32200	119900	0	210		1		
024.13-7-30	Weins, Sharon L.	39	Carter Dr	264001	36700	138600	0	210		1		
024.13-7-31	Mccoy, Patricia A.	41	Carter Dr	264001	34200	142800	0	210		1		
024.13-7-32	Bovenzi, Emilia	43	Carter Dr	264001	34000	126800	0	210		1		
032.10-2-87	Stadnyk, John	5	Cedar Te	264001	31200	100700	0	210		1		
032.10-2-88	Village Hilton Water Storage	7	Cedar Te	264001	104000	490100	0	822		8		
032.10-2-88./TWR	AT&T Mobility	7	Cedar Te	264001	0	284000	0	837		6		
032.10-2-89	Cedar Hills Associates	100	Cedar Te	264001	410000	4286100	0	411		1		
032.10-4-1	Sinanan, Lincoln C.	303	Cedar Te	264001	29800	133900	0	210		1		
032.10-2-45	Crocetta, David S.	305	Cedar Te	264001	29800	110800	0	210		1		
032.10-2-44	Gallagher, Deborah A.	307	Cedar Te	264001	28000	108200	0	210		1		
032.10-2-19	Baker, Scott	308	Cedar Te	264001	28500	106500	0	210		1		
032.10-2-43	Treese, Michelle J.	309	Cedar Te	264001	28000	110900	0	210		1		
032.10-2-20	Torregrossa, Michael A.	310	Cedar Te	264001	28500	115100	0	210		1		
032.10-2-42	Rowell, Gerald M.	311	Cedar Te	264001	28000	97500	0	210		1		
032.10-2-21	Siracusa, Daniel	312	Cedar Te	264001	28500	106400	0	210		1		
032.10-2-41	Broadtree Homes New York LL	313	Cedar Te	264001	28000	107900	0	210		1		
032.10-2-22	Provost, Scott	314	Cedar Te	264001	28500	112000	0	210		1		
032.10-2-40	Perry, Cheryl L.	315	Cedar Te	264001	28000	112600	0	210		1		
032.10-2-23	Hoffmann, Martin R.	316	Cedar Te	264001	28000	113000	0	210		1		
032.10-2-39	Bertolone, Daniel	317	Cedar Te	264001	28500	113600	0	210		1		
032.10-2-24	Dellagloria, Vincent A.	318	Cedar Te	264001	28000	103000	0	210		1		
032.10-2-38	Zieziula, Mark J.	319	Cedar Te	264001	28500	93700	0	210		1		
032.10-2-25	Waldron, Eric T.	320	Cedar Te	264001	28000	117300	0	210		1		
032.10-2-37	Zurick, Lee A.	321	Cedar Te	264001	28900	116100	0	210		1		
032.10-2-26	Monachino, Franca C.	322	Cedar Te	264001	28000	102400	0	210		1		
032.10-2-36	Fruit, William	323	Cedar Te	264001	28900	134200	0	210		1		
032.10-2-27	Westcott, Keith E.	324	Cedar Te	264001	28000	105100	0	210		1		
032.10-2-35	D'errico, Carmilina A.	325	Cedar Te	264001	28900	121600	0	210		1		
032.10-2-28	Mcavoy, Jennifer	326	Cedar Te	264001	28000	115600	0	210		1		
032.10-2-34	Routly, Robert J.	327	Cedar Te	264001	28900	125200	0	210		1		
032.10-2-29	Billotti, Shelby L.	328	Cedar Te	264001	29800	117600	0	210		1		

Page Totals **Parcels -** 37 **Land -** 1,526,900
Total - 8,969,900

Parcel Id	Name	Location Nbr	Location Name	School Dist	Land Av	Total Av	Res Pct	Pr Cl	O C	R S	S	T C
032.10-2-33	Mazzella, Vincent J.	329	Cedar Te	264001	28900	125700	0	210		1		
032.10-2-30	Megalo, Stephen	330	Cedar Te	264001	29800	124200	0	210		1		
032.10-2-32	Demetsenaere, Edward S.	331	Cedar Te	264001	30800	107400	0	210		1		
032.09-4-31	Pfund, Rhett D.	113	Centennial La	264001	30700	110800	0	210		1		
032.09-4-22	Ophardt, Daniel A.	116	Centennial La	264001	31900	125900	0	210		1		
032.09-4-30	Tisa, Tammy L.	117	Centennial La	264001	30700	114600	0	210		1		
032.09-4-23	Trost, Sharon	118	Centennial La	264001	31900	113000	0	210		1		
032.09-4-29	Sedia, Robert L. Jr.	119	Centennial La	264001	30700	128500	0	210		1		
032.09-4-24	Harris, A. Roland	120	Centennial La	264001	31900	119200	0	210		1		
032.09-4-28	Spath, Todd M.	121	Centennial La	264001	30700	117400	0	210		1		
032.09-4-27	Maloney, Ryan P.	123	Centennial La	264001	33200	126700	0	210		1		
032.09-4-26	DiPonzio, Lawrence A.	125	Centennial La	264001	34400	136600	0	210		1		
032.09-4-25	Stoneham, Todd A.	127	Centennial La	264001	33200	122100	0	210		1		
032.06-4-31./100	Podzorova, Irina	31A	Chestnut Ct	264001	0	53500	0	210	C	1		
032.06-4-31./200	Mroczek, Mary Pamela	31B	Chestnut Ct	264001	0	43100	0	210	C	1		
032.06-4-31./300	Reulbach, Bonnie J.	31C	Chestnut Ct	264001	0	47600	0	210	C	1		
032.06-4-31./400	Osborn, David G.	31D	Chestnut Ct	264001	0	35000	0	210	C	1		
032.06-4-32./100	Cariello, David	32A	Chestnut Ct	264001	0	44200	0	210	C	1		
032.06-4-32./200	Coistek, Marilyn	32B	Chestnut Ct	264001	0	43900	0	210	C	1		
032.06-4-32./300	Cariello, David	32C	Chestnut Ct	264001	0	44200	0	210	C	1		
032.06-4-32./400	Nesseth, Kathleen A.	32D	Chestnut Ct	264001	0	44200	0	210	C	1		
024.18-2-50	Blackburn, Jeremy J.	3	Cooper Dr	264001	30700	143900	0	210		1		
024.18-2-83	Giambrone-Albright, Ann	4	Cooper Dr	264001	31100	84400	0	210		1		
024.18-2-51	Goodrich, John D.	5	Cooper Dr	264001	30700	132200	0	210		1		
024.18-2-82	Harmor, Christine	6	Cooper Dr	264001	31100	142900	0	210		1		
024.18-2-52	Fischer, Nelson J. Jr.	7	Cooper Dr	264001	30700	129900	0	210		1		
024.18-2-81	Shamp, Lori	8	Cooper Dr	264001	31100	148800	0	210		1		
024.18-2-53	Grondin, Jacqueline	9	Cooper Dr	264001	15400	15400	0	311		1		
024.18-2-80	Scheffer, Matthew T.	10	Cooper Dr	264001	28600	156400	0	210		1		
024.18-2-54	Montalbano, James M.	11	Cooper Dr	264001	31400	92100	0	210		1		
024.18-2-79	Burns, Dwayne T.	12	Cooper Dr	264001	31300	124300	0	210		1		
024.18-2-55	Crampton, Kenneth G. Jr.	13	Cooper Dr	264001	31400	117900	0	210		1		
024.18-2-78	Village Of Hilton	14	Cooper Dr	264001	2300	2300	0	311		8		
024.18-2-56	Mcevoy, James Jr.	15	Cooper Dr	264001	31100	147200	0	210		1		
024.18-2-77	Ward, Raymond C.	16	Cooper Dr	264001	31200	149200	0	210		1		
024.18-2-57	Annucci, Lido Jr.	17	Cooper Dr	264001	30800	124400	0	210		1		
024.18-2-76	Warren, Derek A.	18	Cooper Dr	264001	28000	137900	0	210		1		

Page Totals **Parcels -** 37 **Land -** 855,700
Total - 3,777,000

Parcel Id	Name	Location Nbr	Location Name	School Dist	Land Av	Total Av	Res Pct	Pr Cl	O C	R S	S	T C
024.18-2-58	Milne, Bryan S.	19	Cooper Dr	264001	30800	149300	0	210		1		
024.18-2-75	Desio, Victor	20	Cooper Dr	264001	30700	136800	0	210		1		
024.18-2-59	Penny, Gary L.	21	Cooper Dr	264001	30800	114700	0	210		1		
024.18-2-74	Palermo, Patrick F.	22	Cooper Dr	264001	30800	132000	0	210		1		
024.18-2-60	Roth, Raymond E. Jr.	23	Cooper Dr	264001	31200	141200	0	210		1		
024.18-2-73	Cobia, James L.	24	Cooper Dr	264001	31200	137500	0	210		1		
024.18-2-61	Burgio, Deborah K.	25	Cooper Dr	264001	30900	163400	0	210		1		
024.18-2-72	Barclay, Matthew F.	26	Cooper Dr	264001	31300	145700	0	210		1		
024.18-2-62	Ngo, Giang Thi	27	Cooper Dr	264001	28000	148400	0	210		1		
024.18-2-71	Ciejek, Raymond J.	28	Cooper Dr	264001	31300	120500	0	210		1		
024.18-2-63	Williams, Timothy	29	Cooper Dr	264001	30900	135000	0	210		1		
024.18-2-70	Givens, Barbara J.	30	Cooper Dr	264001	31300	131400	0	210		1		
024.18-2-64	Ladelfa, Dino P.	31	Cooper Dr	264001	27600	146100	0	210		1		
024.18-2-69	Nieznanski, Joseph A.	32	Cooper Dr	264001	31300	137200	0	210		1		
024.18-2-68	Lanzafame, Eileen Marie	34	Cooper Dr	264001	31300	149500	0	210		1		
024.18-2-67	Wilhelm, Elizabeth G.	36	Cooper Dr	264001	31400	131200	0	210		1		
024.18-2-66	Woodley, Marc G.	38	Cooper Dr	264001	28500	145500	0	210		1		
024.18-2-65	Misel, Richard E.	40	Cooper Dr	264001	27100	126300	0	210		1		
032.22-2-12	Jeronda of Western NY	11	Cosman Te	264001	21000	52700	0	210		1		
032.22-2-16	Village Of Hilton	12	Cosman Te	264001	24000	27900	0	438		8		
032.22-2-15.1	Village Of Hilton	16	Cosman Te	264001	22500	24400	0	438		8		
032.22-2-11	Madigan, John P.	17	Cosman Te	264001	21000	48200	0	210		1		
024.13-7-47	Mikels, John S.	1	Cross La	264001	33900	97800	0	210		1		
024.13-7-48	Begy, Edgar R. Jr.	3	Cross La	264001	32200	129000	0	210		1		
024.13-7-29	Bellanca, Michael	4	Cross La	264001	31400	120300	0	210		1		
024.13-7-49	Jurs, John	5	Cross La	264001	32200	150300	0	210		1		
024.13-7-28	Cummings, Sean J.	6	Cross La	264001	32700	132700	0	210		1		
024.13-7-50	Dool, Daniel	7	Cross La	264001	32200	115000	0	210		1		
024.13-7-53	Merlau, Donald	8	Cross La	264001	33200	116000	0	210		1		
024.13-7-51	Totten-Hazell, Cheryl M.	9	Cross La	264001	32200	130800	0	210		1		
024.13-7-52	Village Of Hilton	11	Cross La	264001	17600	17600	0	311		8		
032.10-3-15	Lester, Christopher S.	3	Doud Ci	264001	28000	125700	0	210		1		
032.10-3-28	Fair, Dale P.	4	Doud Ci	264001	28000	137800	0	210		1		
032.10-3-16	Lincoln, Michael R.	5	Doud Ci	264001	28500	138900	0	210		1		
032.10-3-27	Wilson, Thomas C.	6	Doud Ci	264001	28500	141600	0	210		1		
032.10-3-17	Mullen, Glenn	7	Doud Ci	264001	28500	114300	0	210		1		
032.10-3-26	Trybus, Terrance R.	8	Doud Ci	264001	28500	123300	0	210		1		

Page Totals **Parcels -** 37 **Land -** 1,082,500
Total - 4,436,000

Parcel Id	Name	Location Nbr	Location Name	School Dist	Land Av	Total Av	Res Pct	Pr Cl	O C	R S	S	T C
032.10-3-9	Village Of Hilton	9	Doud Ci	264001	22700	22700	0	311		8		
032.10-3-25	Clark, Kathleen M.	10	Doud Ci	264001	28500	113100	0	210		1		
032.10-3-18	Di Ciaccio, Robert Jr.	11	Doud Ci	264001	27600	136600	0	210		1		
032.10-3-24	Fischer, Michael D.	12	Doud Ci	264001	28000	125700	0	210		1		
032.10-3-19	Tunison, Michael	13	Doud Ci	264001	28500	145300	0	210		1		
032.10-3-23	Sengillo, Michael J.	14	Doud Ci	264001	31200	122500	0	210		1		
032.10-3-20	LaBorie, Janet	15	Doud Ci	264001	32200	131100	0	210		1		
032.10-3-22	Bedford, Frederick C.	16	Doud Ci	264001	31800	126400	0	210		1		
024.13-1-17	Jones, David G.	9	Dunbar Rd	264001	33800	150200	0	210		1		
024.13-1-16	Fitzpatrick, Eileen A.	13	Dunbar Rd	264001	33800	121600	0	210		1		
024.13-1-15	Young, Julie G.	17	Dunbar Rd	264001	33800	138700	0	210		1		
024.13-1-14	Lippincott, Richard	21	Dunbar Rd	264001	33800	118300	0	210		1		
024.13-1-13	Friesen, Steven L.	25	Dunbar Rd	264001	33800	149200	0	210		1		
024.13-1-12	Conolly, Benjamin R.	29	Dunbar Rd	264001	33200	206600	0	210		1		
024.13-1-11	Dimino, Francis J.	33	Dunbar Rd	264001	33200	171400	0	210		1		
024.13-1-10	Smalley, Agnes	37	Dunbar Rd	264001	33200	118200	0	210		1		
024.13-1-9	Lawrence, Linda L.	41	Dunbar Rd	264001	33200	118800	0	210		1		
024.13-1-8	Nesbitt, Dale A.	45	Dunbar Rd	264001	33200	107500	0	210		1		
024.13-1-7	Steiger, James	49	Dunbar Rd	264001	33200	157700	0	210		1		
024.13-1-6	Bermudez, Martin	53	Dunbar Rd	264001	33800	171300	0	220		1		
024.13-1-5	Bullock, John M.	57	Dunbar Rd	264001	33800	159600	0	210		1		
024.13-1-4	Horey, Robert J.	61	Dunbar Rd	264001	33200	122300	0	210		1		
024.13-1-3	Lauderdale, Michael D.	65	Dunbar Rd	264001	33100	162400	0	210		1		
024.13-1-2	Schaffer, Ann	69	Dunbar Rd	264001	33200	125800	0	210		1		
024.13-1-1	DeRoo, Brian	73	Dunbar Rd	264001	33200	116400	0	210		1		
032.23-1-1	Inzana, Gary Sr.	1	East Av	264001	34000	77200	0	483		1		
032.06-1-22.1	Central Trust Co	2	East Av	264001	36000	409900	0	462		1		
032.06-1-22.2	Village Of Hilton	6	East Av	264001	25500	30500	0	438		8		
032.23-1-2	Inzana, Gary	17	East Av	264001	22500	69900	0	483		1		
032.06-1-21	Stevens, David E.	20	East Av	264001	31600	131900	0	483		1		
032.23-1-3	McCarthy, Kathleen	25	East Av	264001	26000	117500	0	230		1		
032.06-1-20	Crandall, Ronald H.	28	East Av	264001	25800	114400	0	210		1		
032.23-1-4	Edelman, George A. Jr.	33	East Av	264001	26000	119900	0	230		1		
032.06-1-19.1	38 East Avenue LLC	38	East Av	264001	53400	217300	0	471		1		
032.23-1-5	Edelman, George A. Jr.	41	East Av	264001	23800	87500	0	220		1		
032.06-1-18	Scheg, Daniel	50	East Av	264001	28500	140500	0	483		1		
032.23-2-1	Scheuerlein, James S.	53	East Av	264001	23300	100900	0	220		1		

Page Totals **Parcels -** 37 **Land -** 1,155,400
Total - 4,956,800

Parcel Id	Name	Location Nbr	Location Name	School Dist	Land Av	Total Av	Res Pct	Pr Cl	O C	R S	S	T C
032.06-1-17	Maier, Adam R.	56	East Av	264001	30000	87800	0	210		1		
032.23-2-2	Boddecker, John S.	59	East Av	264001	22800	114300	0	210		1		
032.06-1-16	Ciciotti, Viola D.	62	East Av	264001	21000	126200	0	220		1		
032.23-2-3	Frost, Timothy	65	East Av	264001	26400	125700	0	210		1		
032.23-2-4	Horylev, Walter P.	73	East Av	264001	24800	115500	0	210		1		
032.06-1-9.2	Parks, Kevin G.	100	East Av	264001	26600	109200	0	210		1		
032.06-3-1	Voigt, William W.	115	East Av	264001	24800	100300	0	210		1		
032.06-3-2	Palmer, John L. Jr.	123	East Av	264001	24500	109900	0	220		1		
032.06-1-9.3	Pantaleo, Michael H.	124	East Av	264001	26200	132300	0	210		1		
032.06-1-8	Florio, Giacomo Joseph IV.	126	East Av	264001	28300	114900	0	210		1		
032.06-3-3	Scheuerlein, James S.	129	East Av	264001	27900	108500	0	220		1		
032.06-1-1	St Paul Evangelical	130	East Av	264001	477500	5153800	0	620		8		
032.06-3-4	Palumbo, Karen	139	East Av	264001	27800	94300	0	210		1		
032.06-3-6	Ellinwood, Marcie L.	147	East Av	264001	26000	61000	0	210		1		
032.06-3-7	Hoefler LLC	157	East Av	264001	42700	97400	0	422		1		
032.06-3-8	Catlin, Gail	171	East Av	264001	26000	92200	0	210		1		
032.06-3-9	Lingeman, Timothy R.	177	East Av	264001	26600	107500	0	210		1		
032.06-3-10	Wegman Specialties LLC	185	East Av	264001	26600	83900	0	210		1		
032.06-1-7	Legault, Shawn J.	186	East Av	264001	26000	144500	0	210		1		
032.06-1-6	Village Of Hilton	190	East Av	264001	30300	30300	0	695		8		
032.06-3-11	Wegman Specialties LLC	199	East Av	264001	27800	65000	0	210		1		
032.06-1-5	Heidrich, Katherine J.	208	East Av	264001	26000	82800	0	210		1		
032.06-1-4	Baglioni, Luca	220	East Av	264001	26000	87100	0	210		1		
032.06-3-12.22	229 East Ave Hilton LLC	229	East Av	264001	39900	183200	0	462		1		
032.06-1-3	Causyn, James E.	230	East Av	264001	33800	102300	0	210		1		
032.06-3-12.21	Hilton East LLC	231	East Av	264001	291000	3570000	0	633		1		
032.06-3-13.12	Bostley, Timothy S.	251	East Av	264001	52000	338400	0	472		1		
032.06-1-2	O'Shea, Jeffrey J.	256	East Av	264001	46600	166400	0	210		1		
032.06-3-13.111	Wegmans Specialties Llc	261	East Av	264001	32800	32800	0	311		1		
032.06-3-13.21	Parma Properties Inc	279	East Av	264001	46000	723500	0	465		1		
024.18-4-29	Trost, Robert J.	280	East Av	264001	30700	110800	0	210		1		
032.06-3-14	TTFN Properties LLC	281	East Av	264001	35000	134100	0	230		1		
032.06-3-17	Village Of Hilton	283	East Av	264001	25100	38800	0	963		8		
032.06-3-15	Clio Lodge No 779 F & Am	287	East Av	264001	37500	152400	0	534		1		
032.06-3-16	Village Of Hilton	291	East Av	264001	29100	29100	0	870		8		
032.06-2-1	Parkwood Manor LLC	299	East Av	264001	72500	354500	0	411		1		
032.06-2-4.81	Parkwood Manor LLC	303	East Av	264001	46200	303700	0	411		1		

Page Totals **Parcels -** 37 **Land -** 1,890,800
Total - 13,584,400

Parcel Id	Name	Location Nbr	Location Name	School Dist	Land Av	Total Av	Res Pct	Pr Cl	O C	R S	S	T C
032.06-2-4.82	Hilton Senior, L.P.	305	East Av	264001	95000	616200	0	411		1		
032.06-2-3	Parkwood Manor Homeowners	307	East Av	264001	20100	20100	0	311		1		
032.06-3-38	Village Of Hilton	309	East Av	264001	93800	93800	0	882		8		
024.14-1-1.101	Coonan, James L.	350	East Av	264001	59300	59300	0	105		1		
032.06-2-5	Parkwood Manor LLC	367	East Av	264001	281300	2322200	0	411		1		
024.19-1-1	Hilton Centr Sch Dist #1	400	East Av	264001	1293300	25488900	0	612		8		
024.19-1-4.1	Burger, Thomas E.	735	East Av	264001	70400	325100	0	471		1		
024.19-1-4.2	Burger, Thomas E.	741	East Av	264001	34900	161000	0	210		1		
024.19-1-3	Speer, Larry W.	745	East Av	264001	40300	143400	0	210		1		
024.19-1-2	NYS Community Residence	761	East Av	264001	39000	196100	0	632		8		
024.18-1-47	Duell, Vaughn L. III.	2	Efner Dr	264001	34300	128000	0	210		1		
024.18-1-65	Case, Herbert R. Jr.	3	Efner Dr	264001	33900	128100	0	210		1		
024.18-1-48	Bulter, Robert M.	4	Efner Dr	264001	32300	139700	0	210		1		
024.18-1-49	Spinelli, Timothy	6	Efner Dr	264001	30700	135000	0	210		1		
024.18-1-64	Cooper, Lawrence J.	7	Efner Dr	264001	31100	129600	0	210		1		
024.18-1-50	Macomber, Kathleen A.	8	Efner Dr	264001	30700	131100	0	210		1		
024.18-1-63	Pohl, Juergin H.	9	Efner Dr	264001	31100	108400	0	210		1		
024.18-1-51	Whitehair, Elaine J.	10	Efner Dr	264001	30700	140300	0	210		1		
024.18-1-62	Van Vleck, Daniel W.	11	Efner Dr	264001	31100	125500	0	210		1		
024.18-1-52	Oster, Robert J.	12	Efner Dr	264001	30700	128200	0	210		1		
024.18-1-53	Roy, Tracy A.	14	Efner Dr	264001	29400	121900	0	210		1		
024.18-1-54	Panella, Saveria	16	Efner Dr	264001	30900	137600	0	210		1		
024.18-1-55	Petranek, Diana	18	Efner Dr	264001	30700	127300	0	210		1		
024.18-1-61	Webster, Erick J.	19	Efner Dr	264001	31800	124700	0	210		1		
024.18-1-56	Dennehy, Michelle	20	Efner Dr	264001	30700	144800	0	210		1		
024.18-1-60	Scanlon, Kevin T.	21	Efner Dr	264001	31900	147700	0	210		1		
024.18-1-57	Schwan, Jason A.	22	Efner Dr	264001	31100	127700	0	210		1		
024.17-1-20	Rincon, Mary	3	Fairwood Dr	264001	22500	110300	0	210		1		
024.17-2-13	Hall, David W.	4	Fairwood Dr	264001	22500	111700	0	210		1		
024.17-1-21	Coleman, Michael L.	5	Fairwood Dr	264001	22500	106000	0	210		1		
024.17-2-14	Appleton, Stephen	6	Fairwood Dr	264001	22500	107800	0	210		1		
024.17-1-22	Pfohl, Christopher M.	7	Fairwood Dr	264001	22500	105400	0	210		1		
024.17-2-15	Lemmon, David J. Jr.	8	Fairwood Dr	264001	22500	102000	0	210		1		
024.17-1-23	Clark, Thomas F.	9	Fairwood Dr	264001	22500	96600	0	210		1		
024.17-2-16	Borelli, Richard G.	10	Fairwood Dr	264001	22500	103300	0	210		1		
024.17-2-17	DeConinck, Brian U.	12	Fairwood Dr	264001	23000	108400	0	210		1		
024.17-2-18	Fatta, Richard G.	14	Fairwood Dr	264001	22500	106800	0	210		1		

Page Totals **Parcels -** 37 **Land -** 2,786,000
Total - 32,710,000

Parcel Id	Name	Location Nbr	Location Name	School Dist	Land Av	Total Av	Res Pct	Pr Cl	O C	R S	S	T C
024.17-1-26	Van Borssum, Alicia A.	15	Fairwood Dr	264001	22500	101300	0	210		1		
024.17-2-19	Coyle, Ronald W.	16	Fairwood Dr	264001	22500	99300	0	210		1		
024.17-1-27	Brant, Linda A.	17	Fairwood Dr	264001	20600	89100	0	210		1		
024.17-2-20	Zobel, John David	18	Fairwood Dr	264001	23300	118200	0	210		1		
024.17-1-28	Kasper, Donald N.	19	Fairwood Dr	264001	20600	96800	0	210		1		
024.17-1-29	Tellier, Susan	21	Fairwood Dr	264001	22500	109400	0	210		1		
024.18-2-29	Persi, Ernest R. III.	1	Fraser Dr	264001	31200	120100	0	210		1		
024.18-2-49	Flad, Robert W.	2	Fraser Dr	264001	31300	116400	0	210		1		
024.18-2-30	DiPalma, Annunziata	3	Fraser Dr	264001	31600	110700	0	210		1		
024.18-2-48	Florack, Lee E.	4	Fraser Dr	264001	32400	131500	0	210		1		
024.18-2-31	Grillo, Alice S.	5	Fraser Dr	264001	31200	107700	0	210		1		
024.18-2-47	Metzger, Thomas J.	6	Fraser Dr	264001	33300	120300	0	210		1		
024.18-2-32	Klipfel, Jeffrey B.	7	Fraser Dr	264001	31200	143300	0	210		1		
024.18-2-46	Knupp, Jason D.	8	Fraser Dr	264001	33300	137400	0	210		1		
024.18-2-33	Borrelli, Anthony P.	9	Fraser Dr	264001	31100	127300	0	210		1		
024.18-2-45	Teetsel, Justin J.	10	Fraser Dr	264001	33100	136600	0	210		1		
024.18-2-34	Smith, Glenn E.	11	Fraser Dr	264001	31600	126800	0	210		1		
024.18-2-44	Benedict, William R. Jr.	12	Fraser Dr	264001	32400	142600	0	210		1		
024.18-2-35	Bean, Stephen A.	13	Fraser Dr	264001	32200	143100	0	210		1		
024.18-2-43	Popowich, Thomas J.	14	Fraser Dr	264001	32100	124200	0	210		1		
024.18-2-36	Mulcahy, Amanda L.	15	Fraser Dr	264001	32700	141100	0	210		1		
024.18-2-42	McSorley, Daniel W.	16	Fraser Dr	264001	31700	129600	0	210		1		
024.18-2-37	Stephenson, Andrea L.	17	Fraser Dr	264001	33600	129800	0	210		1		
024.18-2-41	Johnson, Clair T. Jr.	18	Fraser Dr	264001	31100	123500	0	210		1		
024.18-2-38	Butera, Susan J.	19	Fraser Dr	264001	27600	124200	0	210		1		
024.18-2-40	Wood, Phil A.	20	Fraser Dr	264001	30900	129500	0	210		1		
024.18-2-39	Swaney, Timothy M.	22	Fraser Dr	264001	30900	129100	0	210		1		
024.18-2-99	Sullivan, Kevin	24	Fraser Dr	264001	32600	136700	0	210		1		
024.18-2-84	DiPalma, Ralph	25	Fraser Dr	264001	31700	128800	0	210		1		
024.18-2-98	Armosino, Mary Patricia	26	Fraser Dr	264001	31100	122000	0	210		1		
024.18-2-85	Aiello, Stefanie	27	Fraser Dr	264001	31200	137100	0	210		1		
024.18-2-97	Hammill, Thomas J.	28	Fraser Dr	264001	30900	115300	0	210		1		
024.18-2-96	Goodwin, Michael E.	30	Fraser Dr	264001	30900	135600	0	210		1		
024.18-5-17	Turner, Simon C.	32	Fraser Dr	264001	30900	133000	0	210		1		
024.18-5-9	O'Connell, Kevin	33	Fraser Dr	264001	31300	139900	0	210		1		
024.18-5-16	Schermerhorn, Christina	34	Fraser Dr	264001	30900	140600	0	210		1		
024.18-5-10	Rechichi, Daniel R. II.	35	Fraser Dr	264001	32200	130200	0	210		1		

Page Totals **Parcels -** 37 **Land -** 1,112,200
Total - 4,628,100

Parcel Id	Name	Location Nbr	Location Name	School Dist	Land Av	Total Av	Res Pct	Pr Cl	O C	R S	S	T C
024.18-5-15	Bevan, Justin M.	36	Fraser Dr	264001	30900	140900	0	210		1		
024.18-5-11	Littlefield, Jessica L.	37	Fraser Dr	264001	32200	131500	0	210		1		
024.18-5-14	Mannillo, James	38	Fraser Dr	264001	30900	139900	0	210		1		
024.18-5-12	Spring, Stephen M.	39	Fraser Dr	264001	32200	141300	0	210		1		
024.18-5-13	Cardella, Dina L.	40	Fraser Dr	264001	30900	128600	0	210		1		
024.14-1-8	Mootz, James E.	41	Fraser Dr	264001	32200	150900	0	210		1		
024.14-1-27	Chapin, Shane W.	42	Fraser Dr	264001	30900	132700	0	210		1		
024.14-1-9	Christman, Jason D.	43	Fraser Dr	264001	32300	141000	0	210		1		
024.14-1-26	Lazeski, John F.	44	Fraser Dr	264001	30900	140400	0	210		1		
024.14-1-10	Hryhorenko, Eric A.	45	Fraser Dr	264001	32200	146900	0	210		1		
024.14-1-25	Graham, Joseph	46	Fraser Dr	264001	30900	149600	0	210		1		
024.14-1-11	Walker, Brenda D.	47	Fraser Dr	264001	32200	128100	0	210		1		
024.14-1-24	Mucci, Michael A.	48	Fraser Dr	264001	30900	143700	0	210		1		
024.14-1-12	Benvenuti, Mark	49	Fraser Dr	264001	31300	134800	0	210		1		
024.14-1-23	French, Thomas J.	50	Fraser Dr	264001	30800	137400	0	210		1		
024.14-1-13	Neidert, Christopher	51	Fraser Dr	264001	31700	155800	0	210		1		
024.14-1-22	Sharp, Jennifer L.	52	Fraser Dr	264001	31300	131500	0	210		1		
024.14-1-14	Sherman, Patricia	53	Fraser Dr	264001	31400	136100	0	210		1		
024.14-1-34	Maccarone, David J.	54	Fraser Dr	264001	33600	149500	0	210		1		
024.14-1-33	Speciale, William R.	56	Fraser Dr	264001	31800	139900	0	210		1		
024.14-1-32	Shepard, Jason H.	58	Fraser Dr	264001	30900	143400	0	210		1		
024.14-1-31	Rogers, Rainer	60	Fraser Dr	264001	31400	149800	0	210		1		
640.001-9999-139./2881	Rochester Gas & Elec Corp		Gas Dist	264001	0	609878	0	885		6		
032.05-4-14	Geppert, Mary Alice	21	Gorton Av	264001	26000	62500	0	210		1		
032.05-3-8	Frank, Paul R.	24	Gorton Av	264001	24800	113300	0	210		1		
032.05-4-13	West, Robert E.	31	Gorton Av	264001	26000	115200	0	210		1		
032.05-3-9	Malek, Lisa	34	Gorton Av	264001	24300	114000	0	210		1		
032.05-4-12	Czebatol, Todd M.	37	Gorton Av	264001	26000	108500	0	210		1		
032.05-3-10	VandenBerg, Ann M.	42	Gorton Av	264001	23500	84800	0	210		1		
032.05-4-11	Kress, Thomas J.	45	Gorton Av	264001	26000	121700	0	210		1		
032.05-4-10	Joseph Living Trust	47	Gorton Av	264001	26000	108100	0	210		1		
032.05-4-9	Blackburn, Kenneth	49	Gorton Av	264001	26200	92900	0	210		1		
032.05-3-11	Haffen, Nahila	50	Gorton Av	264001	24800	110000	0	210		1		
032.05-3-12	Ives, Helen H.	56	Gorton Av	264001	26000	115400	0	210		1		
032.05-3-13	Herzog, Beverly A.	58	Gorton Av	264001	24800	80400	0	210		1		
032.05-3-18	60 Gorton Avenue LLC	60	Gorton Av	264001	34500	99100	0	433		1		
032.05-3-3	Duchyns Enterprises Inc	62	Gorton Av	264001	43100	161900	0	443		1		

Page Totals **Parcels -** 37 **Land -** 1,075,800
Total - 5,191,378

Parcel Id	Name	Location Nbr	Location Name	School Dist	Land Av	Total Av	Res Pct	Pr Cl	O C	R S	S	T C
032.05-4-8	Remillard, Shelly L.	75	Gorton Av	264001	26000	108800	0	210		1		
032.05-4-7	Wayne, Susan M.	81	Gorton Av	264001	26000	79500	0	210		1		
032.05-3-14	Hurlbutt, Carolyn	94	Gorton Av	264001	26600	129900	0	210		1		
032.05-4-6	Doles, Marcia J.	95	Gorton Av	264001	26000	130000	0	220		1		
032.05-3-15	Hand, John D.	100	Gorton Av	264001	23500	93700	0	210		1		
032.05-4-5	Claycomb, Richard H. Jr.	111	Gorton Av	264001	28300	116300	0	210		1		
032.05-3-16	McDonald, Kevin	112	Gorton Av	264001	26000	174500	0	210		1		
032.05-3-17	Rodas, Kayla	120	Gorton Av	264001	24800	134100	0	210		1		
032.05-4-4	Kibby, Matthew A.	121	Gorton Av	264001	26600	100200	0	210		1		
032.05-3-4	Burch, James H.	128	Gorton Av	264001	24800	97700	0	210		1		
032.05-3-19	Sears, Troy H.	130	Gorton Av	264001	25800	138500	0	210		1		
032.05-3-20	Ulakovic, Matthew T.	132	Gorton Av	264001	26000	101500	0	210		1		
032.05-4-3	Schoenweitz, Nancy M.	135	Gorton Av	264001	26000	108100	0	210		1		
032.05-4-2	Curran, Elisabeth C.	137	Gorton Av	264001	26000	119400	0	210		1		
032.05-4-1	Moore, William	141	Gorton Av	264001	26000	123200	0	210		1		
024.13-7-34	Bjornholm, Michael J.	3	Green La	264001	32200	130400	0	210		1		
024.13-7-46	Bosak, Mikail	4	Green La	264001	32700	132300	0	210		1		
024.13-7-35	Ellis, Steven J.	5	Green La	264001	31200	122400	0	210		1		
024.13-7-45	Altobelli, Katie	6	Green La	264001	32700	110000	0	210		1		
024.13-7-36	Ricketts, Barry C.	7	Green La	264001	31200	131100	0	210		1		
024.13-7-44	Zarpentine, Janis	8	Green La	264001	32700	140500	0	210		1		
024.13-7-37	Gaede, Doreen M.	9	Green La	264001	31100	118600	0	210		1		
024.13-7-43	Posella, Joseph A.	10	Green La	264001	32100	123700	0	210		1		
024.13-7-38	Tisa, Nicholas L.	11	Green La	264001	32100	130800	0	210		1		
024.13-7-42	Clark, Michael J.	12	Green La	264001	32700	141000	0	210		1		
024.13-7-39	Thorpe, Keith R.	13	Green La	264001	35500	133600	0	210		1		
024.13-7-41	Swanton, Joye M.	14	Green La	264001	33300	131500	0	210		1		
024.13-7-40	Manhardt, Rodney	15	Green La	264001	33300	140200	0	210		1		
032.05-3-26	Edgecombe, Todd M.	14-16	Grove St	264001	24000	119100	0	220		1		
032.05-2-4	Petralia, Michael S.	15	Grove St	264001	27000	111100	0	210		1		
032.05-3-27	Crown, Harold P.	18	Grove St	264001	24000	102400	0	220		1		
032.05-2-3	Allport, Richard F.	21	Grove St	264001	25000	115600	0	210		1		
032.05-3-28	Kehoe, Ryan J.	22	Grove St	264001	26400	112400	0	210		1		
032.05-3-29	Grieb, Gregory	32	Grove St	264001	27100	108600	0	210		1		
032.05-2-2	Gardner, Timothy G.	33	Grove St	264001	27200	108700	0	210		1		
032.05-2-1	Fishbaugh, Karl J.	53	Grove St	264001	27900	100000	0	210		1		
032.13-2-9	Hoomans, John T.	3	Gursslin La	264001	800	84100	0	210	C	1		

Page Totals **Parcels -** 37 **Land -** 1,020,600
Total - 4,403,500

Parcel Id	Name	Location Nbr	Location Name	School Dist	Land Av	Total Av	Res Pct	Pr Cl	O C	R S	S	T C
032.13-2-7.21	West Transit LLC	4	Gursslin La	264001	17000	55500	0	312		1		
032.13-2-6	Maneti, Carol	8	Gursslin La	264001	800	76400	0	210	C	1		
032.13-2-4	Fitzgerald, John L.	12	Gursslin La	264001	800	89200	0	210	C	1		
032.13-2-52.1	Oakden, Lorraine	14	Gursslin La	264001	800	79600	0	210	C	1		
032.13-2-27	Weller, Joan H.	15	Gursslin La	264001	800	79700	0	210	C	1		
032.13-2-51	Farese, Barbara	16	Gursslin La	264001	800	90200	0	210	C	1		
032.13-2-50	Brule, Betty J.	18	Gursslin La	264001	800	88800	0	210	C	1		
032.13-2-29.1	Aquilina, Marie E.	19	Gursslin La	264001	800	95500	0	210	C	1		
032.13-2-49	Greenfield, Walter E.	20	Gursslin La	264001	800	87700	0	210	C	1		
032.13-2-30	Collins, Michael J.	21	Gursslin La	264001	800	88400	0	210	C	1		
032.13-2-48	McGuire, Robert J. Sr.	22	Gursslin La	264001	800	76000	0	210	C	1		
032.13-2-31	Norton, David L.	23	Gursslin La	264001	800	80400	0	210	C	1		
032.13-2-47	Pestke, Richard A.	24	Gursslin La	264001	800	89400	0	210	C	1		
032.13-2-32	Billitier, August J.	25	Gursslin La	264001	800	96100	0	210	C	1		
032.13-2-33	Valyear, Errol	27	Gursslin La	264001	800	81800	0	210	C	1		
032.13-2-34	Bulter, Robert S.	29	Gursslin La	264001	800	81600	0	210	C	1		
032.13-2-35	Kimmel, George	31	Gursslin La	264001	800	79400	0	210	C	1		
024.17-3-31.3	Hilton Parma Fire District	103	Hale Haven Dr	264001	16000	16000	0	311		8		
024.17-3-31.4	Hilton Parma Fire District	105	Hale Haven Dr	264001	15400	15400	0	311		8		
024.17-1-1	Hunte, Robert W.	107	Hale Haven Dr	264001	30300	85200	0	210		1		
024.17-1-2	Cotropia, Angel L.	109	Hale Haven Dr	264001	30300	101600	0	210		1		
024.17-1-3	Hafner, Kevin E.	113	Hale Haven Dr	264001	30300	93100	0	210		1		
024.17-1-4	Ross, Deanne	115	Hale Haven Dr	264001	30300	87100	0	210		1		
024.17-1-45	Marcello, Pasquale	117	Hale Haven Dr	264001	30700	127900	0	210		1		
024.17-1-47	Loughborough, Eileen M.	118	Hale Haven Dr	264001	31100	126900	0	210		1		
024.17-1-46	Burns, Michael F.	119	Hale Haven Dr	264001	30700	134300	0	210		1		
024.17-1-48	Cahill, William G.	120	Hale Haven Dr	264001	31100	131200	0	210		1		
024.17-1-65	Hernandez, Richard	121	Hale Haven Dr	264001	30700	136700	0	210		1		
024.17-1-64	Bezduch, Peter	122	Hale Haven Dr	264001	31200	142100	0	210		1		
024.17-1-66	Smith, Kimberly D. A.	123	Hale Haven Dr	264001	30700	145100	0	210		1		
024.17-1-77	Price, Richard A.	124	Hale Haven Dr	264001	29800	147500	0	210		1		
024.17-1-67	Barton, Dale R.	125	Hale Haven Dr	264001	30700	148100	0	210		1		
024.17-1-68	Calabrese, Nicola	127	Hale Haven Dr	264001	30700	145500	0	210		1		
024.17-1-76	Maldonado, Judith A.	128	Hale Haven Dr	264001	30300	133600	0	210		1		
024.17-1-69	Cliff, Paul	129	Hale Haven Dr	264001	30700	129000	0	210		1		
024.17-1-70	Kelly, Bernard J.	131	Hale Haven Dr	264001	30700	145800	0	210		1		
024.17-1-71	Colburn, Donald A. Jr.	133	Hale Haven Dr	264001	28500	145600	0	210		1		

Page Totals **Parcels -** 37 **Land -** 610,000
Total - 3,753,400

Parcel Id	Name	Location Nbr	Location Name	School Dist	Land Av	Total Av	Res Pct	Pr Cl	O C	R S	S	T C
032.09-3-28	Tompkins, Viola J.	138	Hamden Ci	264001	32600	131400	0	210		1		
032.09-3-34	Vintaloro, Thomas	139	Hamden Ci	264001	31300	100600	0	210		1		
032.09-3-29	Edelman, June	140	Hamden Ci	264001	31300	112400	0	210		1		
032.09-3-33	Ortolani, Melinda A.	141	Hamden Ci	264001	30700	118800	0	210		1		
032.09-3-30	Militello, Janice A.	142	Hamden Ci	264001	30700	124600	0	210		1		
032.09-3-32	Caluneo, Joseph	143	Hamden Ci	264001	31300	119300	0	210		1		
032.09-3-31	Considine, Shawn	144	Hamden Ci	264001	32600	112500	0	210		1		
032.06-3-27	McCarthy, Maureen	21	Hazen St	264001	22300	94800	0	210		1		
032.06-3-28	Beaney, William C.	31	Hazen St	264001	26600	102500	0	210		1		
032.23-1-10	French, Ralph T.	32	Hazen St	264001	22800	57900	0	210		1		
032.06-3-29	Thulin, Jamie	35-41	Hazen St	264001	26000	130600	0	220		1		
032.23-1-9	Halstead, William J.	38	Hazen St	264001	22500	86900	0	210		1		
032.06-3-30	Danielecki, Karen E.	49	Hazen St	264001	26200	103500	0	210		1		
032.06-3-31	Norris, Danelle G.	53	Hazen St	264001	26000	94900	0	210		1		
032.06-3-32	Lage, Mark H.	61	Hazen St	264001	26000	103500	0	210		1		
032.06-3-33	Arnold, Troy	69	Hazen St	264001	26000	80000	0	210		1		
032.06-3-34	Chatterson, Gail G.	77	Hazen St	264001	26000	100000	0	210		1		
032.23-2-9	Blake-Relyea, Ciara E.	78	Hazen St	264001	21800	86000	0	210		1		
032.23-2-8	Farrell, Sandra L.	86	Hazen St	264001	23000	87600	0	210		1		
032.06-3-35	Hanscomb, John Edward	89	Hazen St	264001	26000	92900	0	210		1		
032.06-3-36	Ritenburg, Sharon M.	95	Hazen St	264001	26000	102400	0	210		1		
032.23-2-7	Thoresen, Lynn M.	96	Hazen St	264001	23000	92500	0	210		1		
032.06-3-37.12	Green, Robert J.	99	Hazen St	264001	31500	65800	0	484		1		
032.05-1-6	Zunno, Harriet L.	35	Heinz St	264001	27200	101600	0	210		1		
032.05-2-14	Sloan, Bernard E. III.	38	Heinz St	264001	26000	107500	0	220		1		
032.05-2-15	Clark, Steven W.	42	Heinz St	264001	26000	94100	0	210		1		
032.05-2-16	Harrington, Frederick C.	50	Heinz St	264001	26000	93800	0	210		1		
032.05-2-17	Kukura, Jeffrey J.	58	Heinz St	264001	26000	96000	0	210		1		
032.05-1-5	Hunte, Robert W.	59	Heinz St	264001	24800	80200	0	210		1		
032.05-2-18	Howie, Richard G.	64	Heinz St	264001	26000	94100	0	210		1		
032.05-1-4	Phillips, Gary F.	65	Heinz St	264001	24800	92900	0	210		1		
032.05-2-19	McMillan, Patti	72	Heinz St	264001	26000	54200	0	210		1		
032.05-1-3	Mousaw, Randy L.	73	Heinz St	264001	26000	132500	0	210		1		
032.05-1-2	Johnson, Richard C.	75 - 77	Heinz St	264001	24800	110100	0	220		1		
032.05-2-20	Trembley, Jack	80	Heinz St	264001	26000	78400	0	210		1		
032.05-2-21	Smith, Sidney	88	Heinz St	264001	26000	92100	0	210		1		
032.05-2-22	Ingham, James C.	94	Heinz St	264001	26000	92800	0	210		1		

Page Totals **Parcels -** 37 **Land -** 983,800
Total - 3,621,700

Parcel Id	Name	Location Nbr	Location Name	School Dist	Land Av	Total Av	Res Pct	Pr Cl	O C	R S	S	T C
032.05-1-1	Baxter, B. Joanne	99	Heinz St	264001	32600	117300	0	210		1		
023.20-1-2	Hunte Property Management L	101	Heinz St	264001	140000	551600	0	710		1		
032.05-2-23	Mattos, Joseph	102	Heinz St	264001	26000	103900	0	210		1		
032.05-4-32	Follett, Jack D.	28	Henry St	264001	25000	54600	0	210		1		
032.05-3-21	Amo, David M.	32	Henry St	264001	26000	88800	0	210		1		
032.05-3-22	Sage, Rebecca A.	34	Henry St	264001	26000	111500	0	210		1		
032.05-3-23	Sweeting, Beverly M.	38	Henry St	264001	26000	105500	0	210		1		
032.05-3-24	Deaton, Rachel E.	40	Henry St	264001	26000	86800	0	210		1		
032.05-3-25	Marron, David L.	42	Henry St	264001	24800	93600	0	210		1		
032.05-3-2	Village Of Hilton	50	Henry St	264001	156000	845000	0	692		8		
032.05-3-1	Garner, Kenneth R.	52	Henry St	264001	26100	89100	0	433		1		
032.05-2-6	Village Of Hilton	59	Henry St	264001	275000	1360800	0	652		8		
032.05-3-31.1	Town Of Parma Garage	100	Henry St	264001	135500	683500	0	651		8		
032.10-2-1	Pickett, Anita E.	1	Hillside Dr	264001	31300	116900	0	210		1		
032.10-1-10	Howe, Alexander H.	2	Hillside Dr	264001	31300	100100	0	210		1		
032.10-2-2	Garza, Arturo	11	Hillside Dr	264001	31300	102300	0	210		1		
032.10-1-11	Becken, Meagan E.	12	Hillside Dr	264001	31300	95500	0	210		1		
032.10-2-3	Blickwede, George	21	Hillside Dr	264001	31300	108700	0	210		1		
032.10-1-12	Dunn, Nancy A.	22	Hillside Dr	264001	31300	94000	0	210		1		
032.10-2-4	Corcoran, John B.	31	Hillside Dr	264001	31300	107200	0	210		1		
032.10-1-13	Cousins, Daniel P.	32	Hillside Dr	264001	31300	95300	0	210		1		
032.10-2-5	Corcoran, Kevin P.	41	Hillside Dr	264001	31300	107200	0	210		1		
032.10-1-14	Houser, Terry	42	Hillside Dr	264001	31300	99900	0	210		1		
032.10-2-6	Previte, Kathleen B.	51	Hillside Dr	264001	31300	101200	0	210		1		
032.10-1-15	Griebel, Glenn L.	52	Hillside Dr	264001	31300	107300	0	210		1		
032.10-2-7	Waters, Margaret M.	61	Hillside Dr	264001	31300	106000	0	210		1		
032.10-1-16	Larkin, Philip T.	62	Hillside Dr	264001	31300	103400	0	210		1		
032.10-2-8	Hebert, Paul R.	71	Hillside Dr	264001	31300	109900	0	210		1		
032.10-1-17	Clark, Nancy L.	72	Hillside Dr	264001	31300	102600	0	210		1		
032.10-2-9	Legler, Brian R.	81	Hillside Dr	264001	31300	100000	0	210		1		
032.10-1-18	Klch, Paul	82	Hillside Dr	264001	31300	101400	0	210		1		
032.10-2-10	Nordstrom, Kendall	91	Hillside Dr	264001	31300	97600	0	210		1		
032.10-1-19	Werner, Tina L.	92	Hillside Dr	264001	31300	103800	0	210		1		
032.10-2-11	McMahon, Jeremy A.	101	Hillside Dr	264001	32600	120000	0	210		1		
032.10-1-20	Gursslin, Earl R.	102	Hillside Dr	264001	32600	109200	0	210		1		
032.10-2-12	Clark, Roger D.	111	Hillside Dr	264001	32600	122800	0	210		1		
032.10-1-21	Miles, Melinda	112	Hillside Dr	264001	32600	113900	0	210		1		

Page Totals **Parcels -** 37 **Land -** 1,701,400
Total - 6,818,200

Parcel Id	Name	Location Nbr	Location Name	School Dist	Land Av	Total Av	Res Pct	Pr Cl	O C	R S	S	T C
032.10-2-13	Davids, Michael K.	121	Hillside Dr	264001	31300	98200	0	210		1		
032.10-1-22	Dix, David	122	Hillside Dr	264001	31300	108400	0	210		1		
032.10-2-14	Polatas, James J.	131	Hillside Dr	264001	31300	114800	0	210		1		
032.10-1-23	Karnisky, Rita L.	132	Hillside Dr	264001	31300	102800	0	210		1		
032.10-2-15	McManus, Chad D.	141	Hillside Dr	264001	31300	124200	0	210		1		
032.10-1-24	Hinkley, Ronald J.	142	Hillside Dr	264001	31300	103600	0	210		1		
032.10-2-16	Kennedy, Kevin T.	151	Hillside Dr	264001	31300	122400	0	210		1		
032.10-1-25	Madison, George R.	152	Hillside Dr	264001	31300	107800	0	210		1		
032.10-2-17	Burch, Rhonda R.	161	Hillside Dr	264001	31300	126800	0	210		1		
032.10-1-26	Berke, Christopher B.	162	Hillside Dr	264001	31300	115000	0	210		1		
032.10-2-18	Higgins, Audra E.	171	Hillside Dr	264001	31300	127200	0	210		1		
032.10-1-27	Kuhn, Tamela	172	Hillside Dr	264001	31300	125500	0	210		1		
032.10-1-34	Douglass, Tanya	175	Hillside Dr	264001	30800	116900	0	210		1		
032.10-1-33	Herko Hennelly, Nancy A.	176	Hillside Dr	264001	28900	133600	0	210		1		
032.10-1-35	Kovacevic, Jovica	179	Hillside Dr	264001	30800	126100	0	210		1		
032.10-1-36	Spiroff, Erika L.	183	Hillside Dr	264001	30800	116000	0	210		1		
032.10-1-37	Polosky, George G.	187	Hillside Dr	264001	30800	112200	0	210		1		
032.10-1-39	Sullivan, Timothy R.	190	Hillside Dr	264001	31600	112900	0	210		1		
032.10-1-38	Dean, Timothy	191	Hillside Dr	264001	30800	123800	0	210		1		
032.10-5-6	Okolowicz, Chad E.	192	Hillside Dr	264001	31600	122900	0	210		1		
032.10-5-5	Wren, Spencer L.	193	Hillside Dr	264001	30800	106200	0	210		1		
032.10-5-7	Brown, Keith A.	194	Hillside Dr	264001	30900	118300	0	210		1		
032.10-5-4	Gibeault, Shane M.	195	Hillside Dr	264001	30300	135400	0	210		1		
032.10-5-8	Gerstner, Derek	196	Hillside Dr	264001	28900	121400	0	210		1		
032.10-5-3	Seablom, Scott A.	197	Hillside Dr	264001	29800	121300	0	210		1		
032.10-5-19	DeRuyter, Joshua M.	198	Hillside Dr	264001	31100	127400	0	210		1		
032.10-5-2	Owten, Anthony	199	Hillside Dr	264001	31700	123600	0	210		1		
032.10-5-20	D'Angelo, Martin M.	200	Hillside Dr	264001	28900	120200	0	210		1		
024.13-4-1	Conte, Louis	11	Hilton Dr	264001	32300	116900	0	210		1		
024.13-1-18	Fracassi, John V.	12	Hilton Dr	264001	31300	117400	0	210		1		
032.13-2-7.1	Bachmann, Geoffrey T.	903	Hilton Parma Crs Rd	264001	27100	90700	0	210		1		
032.13-2-2	King, Ira D.	907	Hilton Parma Crs Rd	264001	27100	99400	0	210		1		
032.13-2-3	Strassner, Karen D.	911	Hilton Parma Crs Rd	264001	31400	136700	0	210		1		
032.22-1-4	Village Of Hilton	23	Hovey St	264001	28500	38400	0	438		8		
032.06-1-23	Village Of Hilton	28	Hovey St	264001	31500	50700	0	438		8		
032.22-1-3.1	Hilton Local Devel. Corp.	35	Hovey St	264001	24900	29600	0	438		8		
032.22-1-2.1	Hilton Local Devel. Corp.	39	Hovey St	264001	71200	300100	0	544		8		

Page Totals **Parcels -** 37 **Land -** 1,169,400
Total - 4,294,800

Parcel Id	Name	Location Nbr	Location Name	School Dist	Land Av	Total Av	Res Pct	Pr Cl	O C	R S	S	T C
032.22-1-2.2	Summit Fed. Credit Union	41	Hovey St	264001	31200	306300	0	461		1		
032.06-1-25.11	Village Of Hilton	42	Hovey St	264001	31400	49600	0	438		8		
032.06-1-19.2	Village of Hilton	44	Hovey St	264001	23200	23200	0	330		8		
032.06-1-26.11	Strebenis, Konstantinos	54	Hovey St	264001	33600	356200	0	421		1		
032.06-1-27	Strebenis, Konstantinos	100	Hovey St	264001	3200	3200	0	330		1		
024.13-2-2	Martini, Kathleen E.	4	Klafehn Dr	264001	31100	128500	0	210		1		
024.13-3-26	Hunte, Robert	5	Klafehn Dr	264001	31200	104000	0	210		1		
024.13-2-3	Kathleen N. Miller Trust U/A, d	6	Klafehn Dr	264001	31100	118800	0	210		1		
024.13-3-25	Capone, Tricia L.	7	Klafehn Dr	264001	31200	116600	0	210		1		
024.13-2-4	Heppner, Paul D.	8	Klafehn Dr	264001	31100	117500	0	210		1		
024.13-3-24	Scheg, Daniel E.	9	Klafehn Dr	264001	31200	147800	0	210		1		
024.13-2-5	Ensman, Douglas O.	10	Klafehn Dr	264001	31100	99900	0	210		1		
024.13-3-23	Huchzermeier, Robert P.	11	Klafehn Dr	264001	31400	108300	0	210		1		
024.13-3-22	Zarpentine, William E.	13	Klafehn Dr	264001	31400	103400	0	210		1		
024.13-3-21	Cordon, Eugene P.	15	Klafehn Dr	264001	31400	126500	0	210		1		
024.13-2-6	Washington, Juanita X.	16	Klafehn Dr	264001	31900	119400	0	210		1		
024.13-3-20	Bouwens, Emily J.	17	Klafehn Dr	264001	31400	122200	0	210		1		
024.13-2-7	Evans, James E.	18	Klafehn Dr	264001	33100	150600	0	210		1		
024.13-3-19	Petitti, Michael	19	Klafehn Dr	264001	31400	131300	0	210		1		
024.13-3-18	Gagnon, Timothy F.	21	Klafehn Dr	264001	30900	98800	0	210		1		
024.13-3-17	Yost, Nathan	23	Klafehn Dr	264001	32200	110500	0	210		1		
032.05-4-17	Hawley Development Corp	15	Lake Av	264001	138500	508800	0	486		1		
032.22-1-13	Village Of Hilton	16	Lake Av	264001	25800	32100	0	438		8		
032.22-1-14	Village Of Hilton	24	Lake Av	264001	24900	30000	0	438		8		
032.05-4-16	Bernardo, Dan	29	Lake Av	264001	26600	106100	0	220		1		
032.22-1-15	Draper, Richard	30	Lake Av	264001	28500	163200	0	411		1		
032.05-4-15	Bernardo, Daniel	37	Lake Av	264001	24800	107100	0	220		1		
032.22-1-16	Sixt, Kenneth J.	42	Lake Av	264001	25300	140600	0	230		1		
032.22-1-1	Hilton Baptist Church	50	Lake Av	264001	60000	817900	0	620		8		
032.05-3-7	Jenkins, Stuart W.	53	Lake Av	264001	26000	138800	0	230		1		
032.05-3-6	Hilton Property Mgmt LLC	63	Lake Av	264001	27200	146800	0	230		1		
032.05-3-5	Hilton Property Mgmt LLC	67	Lake Av	264001	31500	241000	0	411		1		
024.17-3-41.1	Inzana, Gary	75	Lake Av	264001	47300	212100	0	484		1		
024.17-5-26.1	Pogue Properties LLC	100	Lake Av	264001	27100	115000	0	230		1		
024.17-3-40	Inzana, Gary	109	Lake Av	264001	44400	321600	0	482		1		
024.17-5-27	Scheuerlein, James S.	110	Lake Av	264001	27200	84900	0	220		1		
024.17-3-39	Inzana, Gary	117	Lake Av	264001	26000	97000	0	210		1		

Page Totals **Parcels -** 37 **Land -** 1,236,800
Total - 5,905,600

Parcel Id	Name	Location Nbr	Location Name	School Dist	Land Av	Total Av	Res Pct	Pr Cl	O C	R S	S	T C
024.17-5-28	Thulin, Jamie	120	Lake Av	264001	29000	120300	0	220		1		
024.17-5-29	Collins, William A.	126	Lake Av	264001	29000	79200	0	210		1		
024.17-3-38	Barr, Bonnie J.	127	Lake Av	264001	26000	105900	0	210		1		
024.17-5-30	Burgio, John A.	134	Lake Av	264001	26000	75300	0	210		1		
024.17-3-37	Brugger, Timothy E.	139	Lake Av	264001	26000	93700	0	210		1		
024.17-5-31	Christodaro, Donald J.	144	Lake Av	264001	35000	109000	0	210		1		
024.17-5-32	Hodges, Jason R.	162	Lake Av	264001	29000	109900	0	210		1		
024.17-3-31.1	St Leos RC Church Society	167	Lake Av	264001	333000	1453200	0	620		8		
024.17-3-35	St Leos RC Church Parsonage	169	Lake Av	264001	14500	14500	0	311		8		
024.17-5-33	Coirazza, Frank	170	Lake Av	264001	33300	136900	0	433		1		
024.17-3-36	Church of St Leo Rel Corp	171	Lake Av	264001	69500	182900	0	632		8		
024.17-3-34	Spindler, Paul	175	Lake Av	264001	26000	140600	0	210		1		
024.17-3-33	Barclay, John R.	181	Lake Av	264001	26000	127700	0	210		1		
024.17-5-34	Langswager, Christopher D.	182	Lake Av	264001	33200	125600	0	210		1		
024.17-3-32	Ames, Arthur D.	193	Lake Av	264001	26000	132800	0	210		1		
024.17-5-35	Lepore, Anthony J.	196	Lake Av	264001	29000	107800	0	210		1		
024.17-5-36	Merrill, Michael B.	202	Lake Av	264001	29000	115700	0	210		1		
024.17-3-30	Dibble, Daniel	205	Lake Av	264001	26000	94100	0	210		1		
024.17-5-37	O'Toole, Michael	212	Lake Av	264001	29000	151000	0	210		1		
024.17-3-29	Ophardt, Marjorie A.	215	Lake Av	264001	26000	123800	0	210		1		
024.17-5-38	HSBC Bank USA	220	Lake Av	264001	29000	63300	0	210		1		
024.17-3-28	Moden, Jay I.	223	Lake Av	264001	26000	161000	0	210		1		
024.17-5-39	Paonessa, David M.	230	Lake Av	264001	29000	115400	0	210		1		
024.17-3-27	Scheuerlein, James S.	233	Lake Av	264001	26000	119200	0	210		1		
024.17-5-40	Thulin, Jamie E.	236	Lake Av	264001	29000	81100	0	220		1		
024.17-3-26	Smith, Norma F.	243	Lake Av	264001	26000	106800	0	210		1		
024.17-5-41.1	Whelehan, Michael T.	246	Lake Av	264001	29400	135500	0	210		1		
024.17-5-41.2	Barclay, Claude C.	248	Lake Av	264001	400	400	0	311		1		
024.17-3-25	Burchell, Jeremy W.	249	Lake Av	264001	26000	131300	0	210		1		
024.17-5-42	Barclay, Claude C.	254	Lake Av	264001	26000	106700	0	210		1		
024.17-3-24	Palumbo, Katherine	259	Lake Av	264001	26000	108800	0	210		1		
024.17-5-43	Gillette, Raymond H.	266	Lake Av	264001	32000	92500	0	210		1		
024.17-3-23	Bellanca, Jeffrey M.	267	Lake Av	264001	26000	142300	0	210		1		
024.17-3-22	Reddick, Thomas D. Jr..	277	Lake Av	264001	28400	129500	0	210		1		
024.17-5-44	Gavigan, Ronald E.	280	Lake Av	264001	32600	85100	0	210		1		
024.17-5-45	Bartholomew, William M.	290	Lake Av	264001	29000	97800	0	210		1		
024.17-5-46	Schroth, Laura L.	300	Lake Av	264001	24800	91800	0	210		1		

Page Totals **Parcels -** 37 **Land -** 1,346,100
Total - 5,368,400

Parcel Id	Name	Location Nbr	Location Name	School Dist	Land Av	Total Av	Res Pct	Pr Cl	O C	R S	S	T C
024.17-3-21	Sansone Properties West LLC	303	Lake Av	264001	38800	177500	0	465		1		
024.17-5-1	Pendleton, Richard S.	306	Lake Av	264001	22300	102300	0	210		1		
024.17-1-39	McKenney, F. Michael	311	Lake Av	264001	26600	98800	0	210		1		
024.17-4-6	Tisack, Peter S.	322	Lake Av	264001	23500	97200	0	210		1		
024.17-1-40	Falco, Vincenzo E.	325	Lake Av	264001	29000	74200	0	210		1		
024.17-4-5	McMurdy, David W.	328	Lake Av	264001	23500	91700	0	210		1		
024.17-4-4	Blain, Brad	336	Lake Av	264001	23500	89500	0	210		1		
024.17-1-41	Falco, Vincenzo E.	339	Lake Av	264001	27800	76600	0	220		1		
024.17-4-3.1	Crown, Harold P.	340	Lake Av	264001	26800	96800	0	220		1		
024.17-1-42	Grotke, Donald R.	349	Lake Av	264001	29000	123200	0	210		1		
024.17-4-2	Demallie, Pamela	350	Lake Av	264001	29000	91900	0	210		1		
024.17-1-43	Bates, Dennis G.	359	Lake Av	264001	29000	132500	0	210		1		
024.17-4-1	Kreuzer, Terence W.	360	Lake Av	264001	35000	108900	0	210		1		
024.17-1-44	Beyer, Joseph C.	369	Lake Av	264001	29000	86300	0	210		1		
024.13-5-26	Brugger, David R.	623	Lake Av	264001	32300	105300	0	210		1		
024.13-5-27	Roll, John P.	631	Lake Av	264001	32300	71100	0	210		1		
024.13-5-28	Turpyn, Douglas C.	639	Lake Av	264001	32300	115400	0	210		1		
024.13-5-29	Galvin, Robert R.	645	Lake Av	264001	32300	129700	0	210		1		
024.13-5-30	Scalzo, Duane A.	649	Lake Av	264001	34000	114300	0	210		1		
024.13-5-62	Michmatt Inc	650	Lake Av	264001	108800	185900	0	449		1		
024.13-5-31	Legler, Keith	655	Lake Av	264001	29800	109700	0	210		1		
032.13-2-58	Downing, Robert H.	2	Leith La	264001	0	101100	0	210	C	1		
032.13-2-55.1	Mid-Atlantic Correctional Supp	3	Leith La	264001	31100	116800	0	534		1		
032.13-2-59	Gavigan, Kenneth E.	4	Leith La	264001	0	105400	0	210	C	1		
032.13-4-25	Mets, Patricia M.	5	Leith La	264001	0	82700	0	210	C	1		
032.13-2-60	Scheik, Warner W.	6	Leith La	264001	0	98200	0	210	C	1		
032.13-4-24	Studeman, Beverly I.	7	Leith La	264001	0	84100	0	210	C	1		
032.13-4-23	Rodak, Karen M.	9	Leith La	264001	0	102300	0	210	C	1		
032.13-4-22	Avery, Jerome F.	11	Leith La	264001	0	100700	0	210	C	1		
032.13-4-1	Fumia, Arthur	12	Leith La	264001	0	99900	0	210	C	1		
032.13-4-2	Murray, Virginia M.	14	Leith La	264001	0	104900	0	210	C	1		
032.13-4-21	Perkins, Gary R.	15	Leith La	264001	0	100500	0	210	C	1		
032.13-4-3	Heintz, J. David Jr.	16	Leith La	264001	0	108600	0	210	C	1		
032.13-4-20	Miles, Marvin O.	17	Leith La	264001	0	88600	0	210	C	1		
032.13-4-19	Smith, Dale J.	19	Leith La	264001	0	89200	0	210	C	1		
032.13-4-4	Letta, John Sr.	20	Leith La	264001	0	104500	0	210	C	1		
032.13-4-18	Simonds, Carol A.	21	Leith La	264001	800	82800	0	210	C	1		

Page Totals **Parcels -** 37 **Land -** 726,500
Total - 3,849,100

Parcel Id	Name	Location Nbr	Location Name	School Dist	Land Av	Total Av	Res Pct	Pr Cl	O C	R S	S	T C
032.13-4-5	Carlson, Francis R.	22	Leith La	264001	0	98200	0	210	C	1		
032.13-4-17	Johnson, Charles B.	23	Leith La	264001	0	102500	0	210	C	1		
032.13-4-6	DuBois, Joseph C.	24	Leith La	264001	0	85400	0	210	C	1		
032.13-4-16	Calmes, Thomas F.	25	Leith La	264001	0	104600	0	210	C	1		
032.13-4-7	Doell, Charles R.	26	Leith La	264001	0	109900	0	210	C	1		
032.13-4-15	Barr, Joan B.	27	Leith La	264001	0	89800	0	210	C	1		
032.13-4-8	Jensen, Lynn G.	28	Leith La	264001	0	96300	0	210	C	1		
032.13-4-9	Abbey, William C.	30	Leith La	264001	0	108300	0	210	C	1		
032.13-4-10	Scanlan, Kevin	32	Leith La	264001	0	105300	0	210	C	1		
032.13-4-14	Lever, Erna A.	33	Leith La	264001	0	114000	0	210	C	1		
032.13-4-11	Schneider, Martin	34	Leith La	264001	0	123400	0	210	C	1		
032.13-4-13	Viney, Linda M.	35	Leith La	264001	0	117900	0	210	C	1		
032.13-4-12	Zabelny, Robert A.	36	Leith La	264001	0	102200	0	210	C	1		
032.13-3-1	DePalma, Judy Ann	38	Leith La	264001	0	108300	0	210	C	1		
032.13-3-30	Herington, Mark A.	39	Leith La	264001	0	98900	0	210	C	1		
032.13-3-2	Whipple, Elizabeth E.	40	Leith La	264001	0	93400	0	210	C	1		
032.13-3-29	Sorensen, Peter A.	41	Leith La	264001	0	118000	0	210	C	1		
032.13-3-3	Shott, James T.	42	Leith La	264001	0	88800	0	210	C	1		
032.13-3-28	Sciortino, Joseph Frank	43	Leith La	264001	0	119400	0	210	C	1		
032.13-3-4	Szczepanski, Barbara	44	Leith La	264001	0	106600	0	210	C	1		
032.13-3-27	Marshall, John E.	45	Leith La	264001	0	85900	0	210	C	1		
032.13-3-5	Jinks-Gavin, Kay	46	Leith La	264001	0	109200	0	210	C	1		
032.13-3-26	Hanes, Lester F.	47	Leith La	264001	0	93500	0	210	C	1		
032.13-3-6	Covert, Brian E.	48	Leith La	264001	0	106700	0	210	C	1		
032.13-3-25	Czyzewski, Richard	49	Leith La	264001	0	85100	0	210	C	1		
032.13-3-7	Gerhardt, Barbara A.	50	Leith La	264001	0	103900	0	210	C	1		
032.13-3-24	Zaremba, Gloria Jean	51	Leith La	264001	0	106900	0	210	C	1		
032.13-3-8	Shatzel, Joseph M.	52	Leith La	264001	0	110300	0	210	C	1		
032.13-3-23	Richardson, Barbara K.	53	Leith La	264001	0	100200	0	210	C	1		
032.13-3-9	Popowych, Sandra J.	54	Leith La	264001	0	90000	0	210	C	1		
032.13-3-22	Breister, Michael D.	55	Leith La	264001	0	88500	0	210	C	1		
032.13-3-10	Lill, Richard	56	Leith La	264001	0	91300	0	210	C	1		
032.13-3-21	Pasquarella, Vincenzo	57	Leith La	264001	0	107500	0	210	C	1		
032.13-3-11	Snyder, Robert E.	58	Leith La	264001	0	95100	0	210	C	1		
032.13-3-20	Ferrari, Frank	59	Leith La	264001	0	93000	0	210	C	1		
032.13-3-12	O'Keefe, David	60	Leith La	264001	0	114400	0	210	C	1		
032.13-3-19	Valente, Frances	61	Leith La	264001	0	91500	0	210	C	1		

Page Totals **Parcels -** 37 **Land -** 0
Total - 3,764,200

Parcel Id	Name	Location Nbr	Location Name	School Dist	Land Av	Total Av	Res Pct	Pr Cl	O C	R S	S	T C
032.13-3-13	Spoonhower, Michael J.	62	Leith La	264001	0	106800	0	210	C	1		
032.13-3-18	Parzynski, Leonard G.	63	Leith La	264001	0	94100	0	210	C	1		
032.13-3-14	Rotmans, Michael J.	64	Leith La	264001	0	84700	0	210	C	1		
032.13-3-17	Boeyink, Edward L.	65	Leith La	264001	0	99300	0	210	C	1		
032.13-3-16	Martin, Keitha	67	Leith La	264001	0	101600	0	210	C	1		
032.13-3-15	Pirnie, Alexander	69	Leith La	264001	0	112200	0	210	C	1		
032.13-2-1.003	Village of Hilton	90	Leith La	264001	37100	37100	0	311		8		
032.13-2-1.008	Pirnie, Alexander	93	Leith La	264001	3700	3700	0	311		1		
032.13-2-1.007	Village of Hilton	97	Leith La	264001	2500	2500	0	330		8		
032.13-2-1.006	Parma Holding LLC	100	Leith La	264001	330800	2233300	0	411		8		
024.18-3-16	Henretty, Thomas R. Jr.	60	Little Tree La	264001	30700	113500	0	210		1		
024.18-4-20	Weaver, Murray D.	61	Little Tree La	264001	30700	113100	0	210		1		
024.18-3-17	Keable, James	62	Little Tree La	264001	30700	107300	0	210		1		
024.18-4-19	Kane, Richard J. Sr.	63	Little Tree La	264001	30700	100300	0	210		1		
024.18-3-18	Kinz, C. Joy	64	Little Tree La	264001	30700	114100	0	210		1		
024.18-4-18	Bodratti, Ronald J.	65	Little Tree La	264001	30700	110500	0	210		1		
024.18-3-19	Fisk, Paula R.	66	Little Tree La	264001	30700	103500	0	210		1		
024.18-4-17	Cowell, Wayne A.	67	Little Tree La	264001	30700	101700	0	210		1		
024.18-3-20	Henchen, Shirley E.	68	Little Tree La	264001	30700	107300	0	210		1		
024.18-4-16	Voldan, James G.	69	Little Tree La	264001	30700	130700	0	210		1		
024.18-3-21	Proia, Alphonse	70	Little Tree La	264001	30700	134800	0	210		1		
024.18-4-15	Loughborough, Michael G.	71	Little Tree La	264001	30700	147700	0	210		1		
024.18-3-22	Tracey, Helena M.	72	Little Tree La	264001	30700	102000	0	210		1		
024.18-4-14	Kaufman, Terrance E.	73	Little Tree La	264001	30700	139500	0	210		1		
024.18-3-23	Ames, Edward E.	74	Little Tree La	264001	30700	126700	0	210		1		
024.18-4-13	Moran, Elaine M.	75	Little Tree La	264001	30700	112200	0	210		1		
024.18-3-24	Hilts, Frank L.	76	Little Tree La	264001	30700	115200	0	210		1		
024.18-4-12	Modzel, Ricky A.	77	Little Tree La	264001	30700	116000	0	210		1		
024.18-3-25	Stone, Peter C.	78	Little Tree La	264001	30700	142300	0	210		1		
024.18-4-11	Rombaut, Richard J.	79	Little Tree La	264001	30700	119800	0	210		1		
024.18-3-26	Mattioli, Edward Joseph	80	Little Tree La	264001	30700	136800	0	210		1		
024.18-4-10	McKenzie, Wilbert G.	81	Little Tree La	264001	30700	128700	0	210		1		
024.18-3-27	Gugliandro-Harradine, Laura	82	Little Tree La	264001	30700	138100	0	210		1		
024.18-4-9	Munding, Jesse A.	83	Little Tree La	264001	30700	125000	0	210		1		
024.18-3-28	Reiter, Harry M.	84	Little Tree La	264001	31800	143900	0	210		1		
024.18-4-8	Werner, John M.	85	Little Tree La	264001	30700	119300	0	210		1		
024.18-1-31	Butlin, James	86	Little Tree La	264001	30700	148000	0	210		1		

Page Totals **Parcels -** 37 **Land -** 1,204,100
Total - 6,173,300

Parcel Id	Name	Location Nbr	Location Name	School Dist	Land Av	Total Av	Res Pct	Pr Cl	O C	R S	S	T C
024.18-4-7	Baldwin, Roger E.	87	Little Tree La	264001	30700	139800	0	210		1		
024.18-1-32.1	Eisenmenger, David J.	88	Little Tree La	264001	33600	143800	0	210		1		
024.18-4-6	Burns, Dennis P.	89	Little Tree La	264001	30700	118700	0	210		1		
024.18-4-5	Withrow, David T.	91	Little Tree La	264001	30700	131200	0	210		1		
024.18-4-4	Gaden, Rosemary A.	93	Little Tree La	264001	30700	140500	0	210		1		
024.18-4-3	Simpson, Stephen W.	95	Little Tree La	264001	30700	148800	0	210		1		
024.18-4-2	Rayome, Rose B.	97	Little Tree La	264001	33800	117100	0	210		1		
024.18-1-87	Hauck, Albert	101	Little Tree La	264001	29800	130500	0	210		1		
024.18-1-86	Summers Pittsford Family LLC	104	Little Tree La	264001	14900	14900	0	311		1		
024.18-1-88	Lopez, Shirley A.	105	Little Tree La	264001	30700	147700	0	210		1		
024.18-1-85	Prate, Ronald F. Jr.	108	Little Tree La	264001	30300	150000	0	210		1		
024.18-1-89	Demchock, James M.	109	Little Tree La	264001	31200	136600	0	210		1		
024.18-1-84	Lynd, Jennifer S.	112	Little Tree La	264001	29400	147300	0	210		1		
024.18-1-90	Lysy, Dennis W.	113	Little Tree La	264001	30800	143900	0	210		1		
024.18-1-83	Conley, Jamie L.	116	Little Tree La	264001	29800	150600	0	210		1		
024.18-1-91	Farina, Robert M.	117	Little Tree La	264001	30800	148500	0	210		1		
024.18-1-82	Ward, Brian T.	120	Little Tree La	264001	29800	153900	0	210		1		
024.18-1-92	Milgate, Daniel P.	121	Little Tree La	264001	30800	159100	0	210		1		
024.18-1-81	DeMott, Steven R.	124	Little Tree La	264001	30700	165700	0	210		1		
024.18-1-58	Mastrella, James R.	125	Little Tree La	264001	31100	135600	0	210		1		
024.18-1-59	Foos, Thomas A.	126	Little Tree La	264001	31400	144100	0	210		1		
024.13-6-9	Christman, Bruce E.	2	Lloyd La	264001	31700	120500	0	210		1		
024.17-1-50	Forsythe, Cameron A.	4	Lloyd La	264001	28500	169500	0	210		1		
032.22-2-7	Young, Mark A.	1	Main St	264001	32000	154200	0	481		1		
032.22-2-6	Birecree, Stephen III.	5	Main St	264001	18000	54000	0	485		1		
032.22-2-5	Caraglio, Anthony J.	7	Main St	264001	30400	101400	0	481		1		
032.22-2-4	Caraglio, Anthony J.	11	Main St	264001	39900	103700	0	481		1		
032.22-1-6	Hilton Holdings LLC	14	Main St	264001	34400	279600	0	421		1		
032.22-2-3	Klock Oil Company Inc	15	Main St	264001	39600	104800	0	430		1		
032.22-1-7	Zastawrny LLC	16-A	Main St	264001	3400	3400	0	330		1		
032.22-1-8	Zastawrny LLC	16	Main St	264001	32800	136100	0	484		1		
032.22-2-2	Village Of Hilton	17	Main St	264001	23400	25900	0	438		8		
032.22-1-9	New View Eye Care LLC	18-20	Main St	264001	30800	107200	0	485		1		
032.22-1-10	Dos Deuce Main Street LLC	22	Main St	264001	32000	198700	0	481		1		
032.22-1-11	Hunte, Robert W.	24	Main St	264001	30400	84100	0	481		1		
032.22-1-12	Miles-Giroux LLC	32	Main St	264001	34800	259100	0	481		1		
032.22-2-1	Dryja, Frank S.	33	Main St	264001	34000	171000	0	411		1		

Page Totals **Parcels -** 37 **Land -** 1,108,500
Total - 4,941,500

Parcel Id	Name	Location Nbr	Location Name	School Dist	Land Av	Total Av	Res Pct	Pr Cl	O C	R S	S	T C
032.22-2-18	Village Of Hilton	18	Mariah St	264001	23100	25600	0	438		8		
032.05-5-18	23 Mariah Street LLC	23	Mariah St	264001	24800	87800	0	220		1		
032.22-2-17	Santillo, Donyel M.	30	Mariah St	264001	22300	82100	0	210		1		
032.05-5-19	Phillips, Lindsey M.	31	Mariah St	264001	23500	70700	0	210		1		
032.05-5-20	Jennings, Rosemary	35	Mariah St	264001	23000	67800	0	210		1		
032.22-2-13	Holland, Elizabeth	42	Mariah St	264001	22300	49100	0	210		1		
032.05-6-19	Mason, Scott Anthony	43	Mariah St	264001	22800	47500	0	210		1		
032.05-6-21	Jackson, James L.	48	Mariah St	264001	32600	113500	0	210		1		
032.05-6-20	Devay, Stephen	51	Mariah St	264001	23800	54800	0	433		1		
032.06-5-1	Howitt-Hilton LLC	1A	Marple Ln	264001	0	57300	0	210	C	1		
032.06-5-2	Howitt-Hilton LLC	1B	Marple Ln	264001	0	56000	0	210	C	1		
032.06-5-3	Howitt-Hilton LLC	1C	Marple Ln	264001	0	56000	0	210	C	1		
032.06-5-4	Howitt-Hilton LLC	1D	Marple Ln	264001	0	57300	0	210	C	1		
032.06-5-76	Howitt-Hilton LLC	2A	Marple Ln	264001	0	60300	0	210	C	1		
032.06-5-75	Howitt-Hilton LLC	2B	Marple Ln	264001	0	59000	0	210	C	1		
032.06-5-74	Howitt-Hilton LLC	2C	Marple Ln	264001	0	59000	0	210	C	1		
032.06-5-73	Howitt-Hilton LLC	2D	Marple Ln	264001	0	59000	0	210	C	1		
032.06-5-72	Howitt-Hilton LLC	2E	Marple Ln	264001	0	59000	0	210	C	1		
032.06-5-71	Howitt-Hilton LLC	2F	Marple Ln	264001	0	60300	0	210	C	1		
032.06-5-5	Howitt-Hilton LLC	3A	Marple Ln	264001	0	57300	0	210	C	1		
032.06-5-6	Howitt-Hilton LLC	3B	Marple Ln	264001	0	56000	0	210	C	1		
032.06-5-7	Howitt-Hilton LLC	3C	Marple Ln	264001	0	56000	0	210	C	1		
032.06-5-8	Howitt-Hilton LLC	3D	Marple Ln	264001	0	57300	0	210	C	1		
032.06-5-70	Howitt-Hilton LLC	4A	Marple Ln	264001	0	60300	0	210	C	1		
032.06-5-69	Howitt-Hilton LLC	4B	Marple Ln	264001	0	59000	0	210	C	1		
032.06-5-68	Howitt-Hilton LLC	4C	Marple Ln	264001	0	59000	0	210	C	1		
032.06-5-67	Howitt-Hilton LLC	4D	Marple Ln	264001	0	59000	0	210	C	1		
032.06-5-66	Howitt-Hilton LLC	4E	Marple Ln	264001	0	59000	0	210	C	1		
032.06-5-65	Howitt-Hilton LLC	4F	Marple Ln	264001	0	60300	0	210	C	1		
032.06-5-9	Howitt-Hilton LLC	5A	Marple Ln	264001	0	57300	0	210	C	1		
032.06-5-10	Howitt-Hilton LLC	5B	Marple Ln	264001	0	56000	0	210	C	1		
032.06-5-11	Howitt-Hilton LLC	5C	Marple Ln	264001	0	56000	0	210	C	1		
032.06-5-12	Howitt-Hilton LLC	5D	Marple Ln	264001	0	57300	0	210	C	1		
032.06-5-13	Howitt-Hilton LLC	7A	Marple Ln	264001	0	57300	0	210	C	1		
032.06-5-14	Howitt-Hilton LLC	7B	Marple Ln	264001	0	56000	0	210	C	1		
032.06-5-15	Howitt-Hilton LLC	7C	Marple Ln	264001	0	56000	0	210	C	1		
032.06-5-16	Howitt-Hilton LLC	7D	Marple Ln	264001	0	57300	0	210	C	1		

Page Totals **Parcels -** 37 **Land -** 218,200
Total - 2,218,500

Parcel Id	Name	Location Nbr	Location Name	School Dist	Land Av	Total Av	Res Pct	Pr Cl	O C	R S	S	T C
032.06-5-64	Howitt-Hilton LLC	8A	Marple Ln	264001	0	59500	0	210	C	1		
032.06-5-63	Howitt-Hilton LLC	8B	Marple Ln	264001	0	58300	0	210	C	1		
032.06-5-62	Howitt-Hilton LLC	8C	Marple Ln	264001	0	58300	0	210	C	1		
032.06-5-61	Howitt-Hilton LLC	8D	Marple Ln	264001	0	59500	0	210	C	1		
032.06-5-17	Howitt-Hilton LLC	9A	Marple Ln	264001	0	59500	0	210	C	1		
032.06-5-18	Howitt-Hilton LLC	9B	Marple Ln	264001	0	58300	0	210	C	1		
032.06-5-19	Howitt-Hilton LLC	9C	Marple Ln	264001	0	58300	0	210	C	1		
032.06-5-20	Howitt-Hilton LLC	9D	Marple Ln	264001	0	59500	0	210	C	1		
032.06-5-77	Howitt-Hilton LLC	100	Marple Ln	264001	23400	26900	0	312		1		
032.06-5-60	Howitt-Hilton LLC	10A	Marple Ln	264001	0	57400	0	210	C	1		
032.06-5-59	Howitt-Hilton LLC	10B	Marple Ln	264001	0	56100	0	210	C	1		
032.06-5-58	Howitt-Hilton LLC	10C	Marple Ln	264001	0	56100	0	210	C	1		
032.06-5-57	Howitt-Hilton LLC	10D	Marple Ln	264001	0	57400	0	210	C	1		
032.06-5-21	Howitt-Hilton LLC	11A	Marple Ln	264001	0	60300	0	210	C	1		
032.06-5-22	Howitt-Hilton LLC	11B	Marple Ln	264001	0	59100	0	210	C	1		
032.06-5-23	Howitt-Hilton LLC	11C	Marple Ln	264001	0	59100	0	210	C	1		
032.06-5-24	Howitt-Hilton LLC	11D	Marple Ln	264001	0	59100	0	210	C	1		
032.06-5-25	Howitt-Hilton LLC	11E	Marple Ln	264001	0	59100	0	210	C	1		
032.06-5-26	Howitt-Hilton LLC	11F	Marple Ln	264001	0	60300	0	210	C	1		
032.06-5-32	Howitt-Hilton LLC	13A	Marple Ln	264001	0	57600	0	210	C	1		
032.06-5-31	Howitt-Hilton LLC	13B	Marple Ln	264001	0	56300	0	210	C	1		
032.06-5-30	Howitt-Hilton LLC	13C	Marple Ln	264001	0	56300	0	210	C	1		
032.06-5-29	Howitt-Hilton LLC	13D	Marple Ln	264001	0	56300	0	210	C	1		
032.06-5-28	Howitt-Hilton LLC	13E	Marple Ln	264001	0	56300	0	210	C	1		
032.06-5-27	Howitt-Hilton LLC	13F	Marple Ln	264001	0	57600	0	210	C	1		
032.06-5-51	Howitt-Hilton LLC	14A	Marple Ln	264001	0	60300	0	210	C	1		
032.06-5-52	Howitt-Hilton LLC	14B	Marple Ln	264001	0	59100	0	210	C	1		
032.06-5-53	Howitt-Hilton LLC	14C	Marple Ln	264001	0	59100	0	210	C	1		
032.06-5-54	Howitt-Hilton LLC	14D	Marple Ln	264001	0	59100	0	210	C	1		
032.06-5-55	Howitt-Hilton LLC	14E	Marple Ln	264001	0	59100	0	210	C	1		
032.06-5-56	Howitt-Hilton LLC	14F	Marple Ln	264001	0	60300	0	210	C	1		
032.06-5-38	Howitt-Hilton LLC	15A	Marple Ln	264001	0	57600	0	210	C	1		
032.06-5-37	Howitt-Hilton LLC	15B	Marple Ln	264001	0	56300	0	210	C	1		
032.06-5-36	Howitt-Hilton LLC	15C	Marple Ln	264001	0	56300	0	210	C	1		
032.06-5-35	Howitt-Hilton LLC	15D	Marple Ln	264001	0	56300	0	210	C	1		
032.06-5-34	Howitt-Hilton LLC	15E	Marple Ln	264001	0	56300	0	210	C	1		
032.06-5-33	Howitt-Hilton LLC	15F	Marple Ln	264001	0	57600	0	210	C	1		

Page Totals **Parcels -** 37 **Land -** 23,400
Total - 2,119,900

Parcel Id	Name	Location Nbr	Location Name	School Dist	Land Av	Total Av	Res Pct	Pr Cl	O C	R S	S	T C
032.06-5-45	Howitt-Hilton LLC	16A	Marple Ln	264001	0	60300	0	210	C	1		
032.06-5-46	Howitt-Hilton LLC	16B	Marple Ln	264001	0	59100	0	210	C	1		
032.06-5-47	Howitt-Hilton LLC	16C	Marple Ln	264001	0	59100	0	210	C	1		
032.06-5-48	Howitt-Hilton LLC	16D	Marple Ln	264001	0	59100	0	210	C	1		
032.06-5-49	Howitt-Hilton LLC	16E	Marple Ln	264001	0	59100	0	210	C	1		
032.06-5-50	Howitt-Hilton LLC	16F	Marple Ln	264001	0	60300	0	210	C	1		
032.06-5-44	Howitt-Hilton LLC	17A	Marple Ln	264001	0	60300	0	210	C	1		
032.06-5-43	Howitt-Hilton LLC	17B	Marple Ln	264001	0	59100	0	210	C	1		
032.06-5-42	Howitt-Hilton LLC	17C	Marple Ln	264001	0	59100	0	210	C	1		
032.06-5-41	Howitt-Hilton LLC	17D	Marple Ln	264001	0	59100	0	210	C	1		
032.06-5-40	Howitt-Hilton LLC	17E	Marple Ln	264001	0	59100	0	210	C	1		
032.06-5-39	Howitt-Hilton LLC	17F	Marple Ln	264001	0	60300	0	210	C	1		
640.001-9999-139./2001	Rochester Gas & Electric		Meas & Reg Station Equip	264001	0	24119	0	873		6		
024.18-1-6	Johnson, Laura B.	14	Mockingbird La	264001	28000	106400	0	210		1		
024.18-1-4	Maksymciw, Troy	15	Mockingbird La	264001	28000	117300	0	210		1		
024.18-1-7	Nichols, Kevin P.	16	Mockingbird La	264001	28900	113800	0	210		1		
024.18-1-3	Ergott, Delvin L. III.	17	Mockingbird La	264001	28900	103800	0	210		1		
024.18-1-8	Connelly, Roger H.	18	Mockingbird La	264001	30300	99200	0	210		1		
024.18-1-2	Bryce, Brian	19	Mockingbird La	264001	30300	108000	0	210		1		
024.18-2-1	Wandtke, Clifford G.	22	Mockingbird La	264001	30300	100400	0	210		1		
024.18-1-1	Hand, Tracy	23	Mockingbird La	264001	30300	108200	0	210		1		
024.13-2-48	Brunner, Stephen G.	1	Newcomb Dr	264001	32600	118000	0	210		1		
024.13-2-49	DeFiore, Kenneth A.	2	Newcomb Dr	264001	31800	121500	0	210		1		
024.13-2-68	Boundy, Wilhelmina	3	Newcomb Dr	264001	32900	127700	0	210		1		
024.13-2-87	Hagen, William J.	4	Newcomb Dr	264001	31100	125400	0	210		1		
024.13-2-69	Wright, Thomas	5	Newcomb Dr	264001	31100	134200	0	210		1		
024.13-2-86	Kelly, Donald C.	6	Newcomb Dr	264001	31600	130700	0	210		1		
024.13-2-70	Kelly, Eric R.	7	Newcomb Dr	264001	31100	130200	0	210		1		
024.13-2-85	Bausch, Richmond C.	8	Newcomb Dr	264001	33600	129100	0	210		1		
024.13-2-71	Vega, Jesus Chris	9	Newcomb Dr	264001	30700	120500	0	210		1		
024.13-2-84	Trimer, Joseph F.	10	Newcomb Dr	264001	33700	127200	0	210		1		
024.13-2-72	Hartter, William E.	11	Newcomb Dr	264001	31300	121000	0	210		1		
024.13-2-83	Holler, Dale A.	12	Newcomb Dr	264001	32400	133500	0	210		1		
024.13-2-73	Romig, Mark	13	Newcomb Dr	264001	31300	113600	0	210		1		
024.13-2-82	Griggs, David A.	14	Newcomb Dr	264001	31100	118700	0	210		1		
024.13-2-74	McVige, Roland G. Jr.	15	Newcomb Dr	264001	31300	122400	0	210		1		
024.13-2-81	Posch, Russell A.	16	Newcomb Dr	264001	31100	123100	0	210		1		

Page Totals **Parcels -** 37 **Land -** 743,700
Total - 3,592,019

Parcel Id	Name	Location Nbr	Location Name	School Dist	Land Av	Total Av	Res Pct	Pr Cl	O C	R S	S	T C
024.13-2-75	Fitzpatrick, William J.	17	Newcomb Dr	264001	31100	128800	0	210		1		
024.13-2-80	Kimball, Craig F.	18	Newcomb Dr	264001	30900	121800	0	210		1		
024.13-2-76	McKain, Joseph G.	19	Newcomb Dr	264001	31100	117000	0	210		1		
024.13-2-79	Duchins, James L.	20	Newcomb Dr	264001	30900	133600	0	210		1		
024.13-7-20	Clifford, Timothy S.	21	Newcomb Dr	264001	31600	115500	0	210		1		
024.13-2-78	Pandina, Nicholas	22	Newcomb Dr	264001	30900	128700	0	210		1		
024.13-7-21	Wagner, Rodney D.	23	Newcomb Dr	264001	31700	140500	0	210		1		
024.13-2-77	Fedeli, Raymond D.	24	Newcomb Dr	264001	32700	136800	0	210		1		
024.13-7-22	Poprozhuk, Valentina	25	Newcomb Dr	264001	31800	125500	0	210		1		
024.13-7-23	Mykins, William H.	27	Newcomb Dr	264001	32100	116800	0	210		1		
024.13-7-61	Farrell, Robert G.	28	Newcomb Dr	264001	33600	116800	0	210		1		
024.13-7-24	Harden, Thomas W.	29	Newcomb Dr	264001	32300	116100	0	210		1		
024.13-7-60	Bartek, Michael	30	Newcomb Dr	264001	31600	119000	0	210		1		
024.13-7-25	Reichardt, Mark E.	31	Newcomb Dr	264001	32400	130300	0	210		1		
024.13-7-59	Sadler, John J.	32	Newcomb Dr	264001	32400	130600	0	210		1		
024.13-7-26	Koroniwsky, Paulo	33	Newcomb Dr	264001	32400	132000	0	210		1		
024.13-7-58	LaFountain, Steven H.	34	Newcomb Dr	264001	34200	150800	0	210		1		
024.13-7-27	Vallone, Stephen R.	35	Newcomb Dr	264001	32400	130100	0	210		1		
024.13-7-57	Steinman, Lewis F. II.	36	Newcomb Dr	264001	33300	120000	0	210		1		
024.13-7-56	Johnson, Thomas S.	38	Newcomb Dr	264001	32300	144300	0	210		1		
024.13-7-55	Keats, William	40	Newcomb Dr	264001	31900	114100	0	210		1		
024.13-7-54	Rich, Anthony J.	42	Newcomb Dr	264001	31900	142600	0	210		1		
024.17-3-45.2	Rochester Cassette Repair	50	Old Hojack La	264001	48600	177600	0	484		1		
024.17-3-45.1	Hilton Oil Co Inc	100	Old Hojack La	264001	28600	65000	0	484		1		
024.17-3-31.2	Hilton Parma Fire District	120	Old Hojack La	264001	183300	4026100	0	662		8		
023.20-1-5.2	Hilton Metals Manuf. LLC	140	Old Hojack La	264001	32000	54900	0	331		1		
023.20-1-5.1	Bostley, Harry B.	150	Old Hojack La	264001	59300	59300	0	311		1		
023.20-1-4	Crowley, Robert J.	170	Old Hojack La	264001	26400	26400	0	311		1		
024.17-4-7	Carlin, John G.	20	Orchard St	264001	24800	94100	0	210		1		
024.17-5-2	Stadnyk, Anthony C.	27	Orchard St	264001	26600	116500	0	210		1		
024.17-4-8	Irish, Gladys	28	Orchard St	264001	24800	97300	0	210		1		
024.17-5-3	Christ, Heidi A.	33	Orchard St	264001	26600	98200	0	210		1		
024.17-4-9.1	Curley, Joseph H.	34	Orchard St	264001	27000	98500	0	210		1		
024.17-4-10	Martin, Bethany S.	40	Orchard St	264001	24800	99200	0	210		1		
024.17-4-11	Lake, Richard W.	46	Orchard St	264001	26600	101800	0	210		1		
640.001-0000-633.300/1881	Ogden Telephone Company		Outside Plant	264001	0	323374	0	836		6		
640.001-000-639.100/1881	Frontier Telephone Of Rochest		Outside Plant	264001	0	425	0	836		6		

Page Totals **Parcels -** 37 **Land -** 1,264,900
Total - 8,250,399

	Parcel Id	Name	Location Nbr	Location Name	School Dist	Land Av	Total Av	Res Pct	Pr Cl	O C	R S	S	T C
	640.001-9999-139./1881	Rochester Gas & Electric		Outside Plant	264001	0	1498334	0	884		6		
*	640.001-9999-633.3/1881	Ogden Telephone Company		Outside Plant	264001	0	366788	0	836		6		
*	640.001-9999-639.1/1881	Frontier Telephone Of Rochest		Outside Plant	264001	0	2521	0	836		6		
	032.09-2-14	O'Connor, Michaele L.	7	Overlook Dr	264001	26000	88800	0	210		1		
	032.09-1-41	Harris, Robert R.	8	Overlook Dr	264001	26000	112900	0	210		1		
	032.09-2-13	Plarr, John C.	9	Overlook Dr	264001	31300	106700	0	210		1		
	032.09-1-40	Blood, Thomas A. Sr.	10	Overlook Dr	264001	31300	108100	0	210		1		
	032.09-2-12	Sherman, Richard A.	11	Overlook Dr	264001	30700	108700	0	210		1		
	032.09-1-39	Glaser, Theodore P.	12	Overlook Dr	264001	30700	90500	0	210		1		
	032.09-1-38	O'Brien, Craig L.	14	Overlook Dr	264001	30700	105400	0	210		1		
	032.09-2-11	Grace, Bradley P.	15	Overlook Dr	264001	30700	98400	0	210		1		
	032.09-1-37	Stephens, Bambi J.	16	Overlook Dr	264001	30700	90700	0	210		1		
	032.09-2-10	Kendrick, Neil E.	17	Overlook Dr	264001	30700	126800	0	210		1		
	032.09-1-36	Janowski, Clemens L.	18	Overlook Dr	264001	31300	126200	0	210		1		
	032.09-2-9	McNamara, Timothy D.	19	Overlook Dr	264001	30700	114600	0	210		1		
	032.09-1-26	Hutchings, Joan M.	20	Overlook Dr	264001	31900	107000	0	210		1		
	032.09-2-8	Scott, Robert W.	21	Overlook Dr	264001	30700	99700	0	210		1		
	032.09-2-7	Griffith, John H.	23	Overlook Dr	264001	30700	96300	0	210		1		
	032.09-2-6	Benson, Roger W.	25	Overlook Dr	264001	30700	104500	0	210		1		
	032.09-2-5	Springer, Daniel J.	27	Overlook Dr	264001	31300	130800	0	210		1		
	032.09-2-4	Murdock, Robert J.	29	Overlook Dr	264001	31300	103200	0	210		1		
	032.09-1-25	Robillard, Kenneth A. Jr.	30	Overlook Dr	264001	33200	128300	0	210		1		
	032.09-2-3	Harrington, Robert K.	31	Overlook Dr	264001	31300	115400	0	210		1		
	032.09-1-24	Brinkel, David A.	32	Overlook Dr	264001	31900	142300	0	210		1		
	032.09-2-2	Thompson, Jeffrey C.	33	Overlook Dr	264001	31900	115100	0	210		1		
	032.09-1-23	Rivituso, Joseph E.	34	Overlook Dr	264001	31300	125900	0	210		1		
	032.09-2-1	Dipaola, Jeffrey S.	35	Overlook Dr	264001	31300	128600	0	210		1		
	032.09-2-34	Neu, Gary E.	37	Overlook Dr	264001	31300	116800	0	210		1		
	032.10-1-65	Francis, James	1	Panarites La	264001	32100	133800	0	210		1		
	032.06-2-6./26	Scott, Jeffrey T.	26	Parkwood La	264001	15900	53500	0	210		1		
	032.06-2-6./28	Charles, Ethel E.	28	Parkwood La	264001	11600	42200	0	210		1		
	032.06-2-6./30	Cuyler, John L.	30	Parkwood La	264001	14500	52600	0	210		1		
	032.06-2-6./32	Johnson, Sonia L.	32	Parkwood La	264001	14500	52600	0	210		1		
	032.06-2-6./34	Schaeffer, James E.	34	Parkwood La	264001	14500	52700	0	210		1		
	032.06-2-6./36	Ngo, Giang The	36	Parkwood La	264001	14500	53800	0	210		1		
	032.06-2-6./38	Pearce, James G.	38	Parkwood La	264001	11600	49700	0	210		1		
	032.06-2-6./40	McGee, Calvin J.	40	Parkwood La	264001	18100	55700	0	210		1		

Page Totals **Parcels -** 35 **Land -** 916,900
Total - 4,836,634

Parcel Id	Name	Location Nbr	Location Name	School Dist	Land Av	Total Av	Res Pct	Pr Cl	O C	R S	S	T C
032.06-2-6./41	Burch, Adam L.	41	Parkwood La	264001	16200	61500	0	210		1		
032.06-2-6./42	Salemme, Saverio	42	Parkwood La	264001	16200	52800	0	210		1		
032.06-2-6./43	Williams, David T.	43	Parkwood La	264001	14500	66500	0	210		1		
032.06-2-6./44	Ngo, Giang	44	Parkwood La	264001	14500	52600	0	210		1		
032.06-2-6./45	Marrapese, Anita Marie	45	Parkwood La	264001	11600	64100	0	210		1		
032.06-2-6./46	Shaw, Jeanne A.	46	Parkwood La	264001	14500	55000	0	210		1		
032.06-2-6./47	King, Laura J.	47	Parkwood La	264001	14500	60700	0	210		1		
032.06-2-6./48	Byrd, Patricia	48	Parkwood La	264001	14800	52900	0	210		1		
032.06-2-6./49	Kilmer, Christine M.	49	Parkwood La	264001	15300	53400	0	210		1		
032.06-2-6./51	Buczek, Linda	51	Parkwood La	264001	11600	50300	0	210		1		
032.06-2-6./53	Parkwood Properties Inc	53	Parkwood La	264001	11600	51700	0	210		1		
032.06-2-6./55	Alvarado, Lina	55	Parkwood La	264001	11600	55100	0	210		1		
032.06-2-6./57	Yockel, Timothy	57	Parkwood La	264001	11600	58800	0	210		1		
032.06-2-6./58	Galati, Anna	58	Parkwood La	264001	15900	57900	0	210		1		
032.06-2-6./59	Lomonaco, Samuel M.	59	Parkwood La	264001	11600	51700	0	210		1		
032.06-2-6./60	Bardeen, Diane M.	60	Parkwood La	264001	11600	62000	0	210		1		
032.06-2-6./61	Cecala, Cynthia A.	61	Parkwood La	264001	11600	67400	0	210		1		
032.06-2-6./62	Ortiz-Pardi, Debra	62	Parkwood La	264001	11600	64400	0	210		1		
032.06-2-6./63	Charles, Michael S.	63	Parkwood La	264001	15300	55400	0	210		1		
032.06-2-6./64	Salata, Timothy A.	64	Parkwood La	264001	11600	53800	0	210		1		
032.06-2-6./66	Corter, Paula T.	66	Parkwood La	264001	11600	55900	0	210		1		
032.06-2-6./68	Swingle, Dorothy L.	68	Parkwood La	264001	11600	56900	0	210		1		
032.06-2-6./70	Jensen, Danny	70	Parkwood La	264001	11600	54200	0	210		1		
032.06-2-6./72	Hyde, Willis J.	72	Parkwood La	264001	15100	58400	0	210		1		
032.06-2-6./74	Andreski, Jeffrey A.	74	Parkwood La	264001	17000	65200	0	210		1		
032.06-2-6./76	Pike, David A.	76	Parkwood La	264001	11600	59900	0	210		1		
032.06-2-6./78	Hyatt, Jacqueline	78	Parkwood La	264001	11600	55700	0	210		1		
032.06-2-6./80	Ngo, Giang Thi	80	Parkwood La	264001	11600	56400	0	210		1		
032.06-2-6./84	Ngo, Khai	84	Parkwood La	264001	11600	56200	0	210		1		
032.06-2-6./86	Ngo, Giang	86	Parkwood La	264001	11600	58900	0	210		1		
032.06-2-6./88	Galeza, Robert P.	88	Parkwood La	264001	15600	62900	0	210		1		
032.06-2-3./142	Monagan, Wayne	142	Parkwood La	264001	13500	60600	0	210		1		
032.06-2-3./144	Spall, Lisa	144	Parkwood La	264001	13500	58900	0	210		1		
032.06-2-3./146	Acker, Shari L.	146	Parkwood La	264001	9000	50800	0	210		1		
032.06-2-3./148	Engle, Howard Jr.	148	Parkwood La	264001	9000	50800	0	210		1		
032.06-2-3./150	Schmeer, Linda J.	150	Parkwood La	264001	9000	50800	0	210		1		
032.06-2-3./154	Forte, Jamie K.	154	Parkwood La	264001	13500	58900	0	210		1		

Page Totals **Parcels -** 37 **Land -** 475,700
Total - 2,119,400

Parcel Id	Name	Location Nbr	Location Name	School Dist	Land Av	Total Av	Res Pct	Pr Cl	O C	R S	S	T C
032.06-2-3./156	West, Christopher J.	156	Parkwood La	264001	13500	59900	0	210		1		
032.06-2-3./158	Eldridge, Luke N.	158	Parkwood La	264001	9000	57200	0	210		1		
032.06-2-3./160	Ngo, Giang The	160	Parkwood La	264001	9000	49900	0	210		1		
032.06-2-3./162	Engle, Howard M. Jr.	162	Parkwood La	264001	9000	51100	0	210		1		
032.06-2-3./164	Leasure, Cindy	164	Parkwood La	264001	9000	53800	0	210		1		
032.06-2-7	Parkwood Manor II LLC	345	Parkwood La	264001	80000	826900	0	411		1		
032.10-4-8	Village Of Hilton	200	Parma View Dr	264001	47600	47600	0	311		8		
032.10-4-7	Roe, Robert L.	301	Parma View Dr	264001	28000	97100	0	210		1		
032.10-4-2	Vincelli, Michael	302	Parma View Dr	264001	28900	119300	0	210		1		
032.10-4-3	Soos, Linda A.	304	Parma View Dr	264001	28900	115700	0	210		1		
032.10-2-79	Sushchik, Viktor	307	Parma View Dr	264001	28000	128900	0	210		1		
032.10-2-47	Horton, Jonathan M.	308	Parma View Dr	264001	29400	115800	0	210		1		
032.10-2-78	Parkhurst, Brian A.	309	Parma View Dr	264001	28000	114700	0	210		1		
032.10-2-48	Ruta, Joseph R. Jr.	310	Parma View Dr	264001	29400	145100	0	210		1		
032.10-2-77	Zwetsch, Kirk	311	Parma View Dr	264001	28000	133000	0	210		1		
032.10-2-49	Seymour, Christopher N.	312	Parma View Dr	264001	29400	121900	0	210		1		
032.10-2-76	Odarchuk, Serhiy	313	Parma View Dr	264001	28000	135400	0	210		1		
032.10-2-50	Carr, David Bartholomew	314	Parma View Dr	264001	29400	125700	0	210		1		
032.10-2-75	Hebing, Robert W.	315	Parma View Dr	264001	28000	134000	0	210		1		
032.10-2-51	Varga, Joseph S.	316	Parma View Dr	264001	29400	123100	0	210		1		
032.10-2-74	Wilt, Richard E.	317	Parma View Dr	264001	28000	121100	0	210		1		
032.10-2-52	Copek, Michael L.	318	Parma View Dr	264001	29400	126700	0	210		1		
032.10-2-73	Lukomsky, Vasily	319	Parma View Dr	264001	28000	124400	0	210		1		
032.10-2-53	Delcorvo, Michael A.	320	Parma View Dr	264001	29400	120500	0	210		1		
032.10-2-72	Natale, Robert J.	321	Parma View Dr	264001	28000	118600	0	210		1		
032.10-2-54	Vinciquerra, Colleen A.	322	Parma View Dr	264001	29400	119700	0	210		1		
032.10-2-71	Fox, James R.	323	Parma View Dr	264001	28000	115400	0	210		1		
032.10-2-55	Zaremba-Rossi, Reyne M.	324	Parma View Dr	264001	29400	124300	0	210		1		
032.10-2-70	Peter, Eric J.	325	Parma View Dr	264001	28000	125500	0	210		1		
032.10-2-56	LaChausse, Jeffrey B.	326	Parma View Dr	264001	29400	121900	0	210		1		
032.10-2-69	Sandberg, Steven R.	327	Parma View Dr	264001	28000	117000	0	210		1		
032.10-2-57	Juergens, Emma	328	Parma View Dr	264001	29400	106700	0	210		1		
032.10-2-68	Doerrer, James E.	329	Parma View Dr	264001	28000	128100	0	210		1		
032.10-2-58	Halpin, Donald H.	330	Parma View Dr	264001	29400	126900	0	210		1		
032.10-2-67	Sciarratta, Jeffrey C.	331	Parma View Dr	264001	28000	117100	0	210		1		
032.10-2-59	Myers, Glen T. Jr.	332	Parma View Dr	264001	30800	125400	0	210		1		
032.10-2-66	Dianni, John	333	Parma View Dr	264001	28000	120500	0	210		1		

Page Totals **Parcels -** 37 **Land -** 1,038,500
Total - 4,815,900

Parcel Id	Name	Location Nbr	Location Name	School Dist	Land Av	Total Av	Res Pct	Pr Cl	O C	R S	S	T C
032.10-2-65	Sisco, James B.	335	Parma View Dr	264001	28000	118300	0	210		1		
032.10-2-64	Hess-Klee, Barbra A.	337	Parma View Dr	264001	29800	123100	0	210		1		
032.10-2-63	Gambell, Brian J.	339	Parma View Dr	264001	28900	119500	0	210		1		
032.10-3-10	Vasta, Michael T.	340	Parma View Dr	264001	29800	117800	0	210		1		
032.10-3-38	Abrams, Jeffrey M.	341	Parma View Dr	264001	30800	122600	0	210		1		
032.10-3-11	Pettine, William J.	342	Parma View Dr	264001	28000	113700	0	210		1		
032.10-3-37	Steenson, Walter T.	343	Parma View Dr	264001	30300	119700	0	210		1		
032.10-3-12	Westmiller, David W.	344	Parma View Dr	264001	28900	131800	0	210		1		
032.10-3-36	Maier, Jacob	345	Parma View Dr	264001	28500	117400	0	210		1		
032.10-3-13	Grotke, Douglas R.	346	Parma View Dr	264001	28500	149100	0	210		1		
032.10-3-35	Hudson, David J. Jr.	347	Parma View Dr	264001	29400	129700	0	210		1		
032.10-3-14	Curtis, Dale E.	348	Parma View Dr	264001	31200	124600	0	210		1		
032.10-3-34	Coast, John	349	Parma View Dr	264001	29400	111000	0	210		1		
032.10-3-29	Hassett, Michael J.	350	Parma View Dr	264001	31200	159600	0	210		1		
032.10-3-33	Dobson, Christopher D.	351	Parma View Dr	264001	29800	143500	0	210		1		
032.10-3-32	Miller, Ryan C.	353	Parma View Dr	264001	28000	107900	0	210		1		
032.10-3-31	Lawhorn, Tyrone	355	Parma View Dr	264001	29800	115700	0	210		1		
024.17-1-16	Lagorio, Linda A.	2	Peach Blossom Ci	264001	31300	110400	0	210		1		
024.17-1-10	Heinrich, John E.	3	Peach Blossom Ci	264001	30900	93100	0	210		1		
024.17-1-15	Camille, Mary K.	4	Peach Blossom Ci	264001	31200	122700	0	210		1		
024.17-1-11	Rizzo, Joseph A.	5	Peach Blossom Ci	264001	32300	117700	0	210		1		
024.17-1-14	Sage, James A.	6	Peach Blossom Ci	264001	32800	112000	0	210		1		
024.17-1-12	Stewart, Glenn	7	Peach Blossom Ci	264001	32100	142600	0	210		1		
024.17-1-13	Bjornholm, Richard C.	8	Peach Blossom Ci	264001	31900	115600	0	210		1		
024.17-1-37	Hunt, William	14	Peach Blossom N	264001	22500	92000	0	210		1		
024.17-1-36	Getbehead, John P.	16	Peach Blossom N	264001	22500	90800	0	210		1		
024.17-1-35	Mason, Patricia L.	18	Peach Blossom N	264001	22500	104500	0	210		1		
024.17-2-3	Farley, Christopher G.	19	Peach Blossom N	264001	20600	91400	0	210		1		
024.17-1-34	Bishop, Danielle L.	20	Peach Blossom N	264001	22500	84000	0	210		1		
024.17-2-2	Clifford, Neil Jr.	21	Peach Blossom N	264001	23000	86900	0	210		1		
024.17-1-33	Woodley, John A.	22	Peach Blossom N	264001	22500	93100	0	210		1		
024.17-2-1	Tufano, Mario F.	23	Peach Blossom N	264001	23600	90200	0	210		1		
024.17-1-32	Cahill, Russell	24	Peach Blossom N	264001	22500	79300	0	210		1		
024.17-1-31	Koroniwsky, Raisa	26	Peach Blossom N	264001	22500	87100	0	210		1		
024.17-1-30	Carris, Phillip L.	28	Peach Blossom N	264001	22500	93800	0	210		1		
024.17-1-49	Mansour, Sherif S.	30	Peach Blossom N	264001	30800	133500	0	210		1		
024.17-1-63	Luciano, Valerie	31	Peach Blossom N	264001	31900	129200	0	210		1		

Page Totals **Parcels -** 37 **Land -** 1,032,700
Total - 4,194,900

Parcel Id	Name	Location Nbr	Location Name	School Dist	Land Av	Total Av	Res Pct	Pr Cl	O C	R S	S	T C
024.17-1-62	Forberg, Anne L.	33	Peach Blossom N	264001	31300	127400	0	210		1		
024.17-1-61	Symonds, Clinton E.	35	Peach Blossom N	264001	31100	149900	0	210		1		
024.17-1-51	Pohle, David E.	36	Peach Blossom N	264001	29400	137600	0	210		1		
024.17-1-60	Gifford, Robin G.	37	Peach Blossom N	264001	30700	118600	0	210		1		
024.17-1-52	Gionta, Joseph W.	38	Peach Blossom N	264001	30700	141600	0	210		1		
024.17-1-59	Wells, Donald E.	39	Peach Blossom N	264001	30700	158800	0	210		1		
024.17-1-53	Graumenz, Mark A.	40	Peach Blossom N	264001	30700	127100	0	210		1		
024.17-1-58	Montanarello, Gary	41	Peach Blossom N	264001	30700	154000	0	210		1		
024.17-1-54	Barlow, Daniel W.	42	Peach Blossom N	264001	30700	140000	0	210		1		
024.17-1-57	Gates, Scott A.	43	Peach Blossom N	264001	30700	139700	0	210		1		
024.17-1-55	Mancuso, Samuel J.	44	Peach Blossom N	264001	30700	123500	0	210		1		
024.17-1-56	Smith, Timothy C.	45	Peach Blossom N	264001	30700	124400	0	210		1		
024.17-1-74	Billotti, Frank D.	46	Peach Blossom N	264001	30700	146400	0	210		1		
024.17-1-75	Cragle, Everett E.	47	Peach Blossom N	264001	28500	125200	0	210		1		
024.17-1-73	Conderman, William P.	48	Peach Blossom N	264001	30700	147700	0	210		1		
024.17-1-72	Lewis, John PC	50	Peach Blossom N	264001	31400	153000	0	210		1		
024.13-7-33	Van Slyke, Susan L.	62	Peach Blossom N	264001	35200	127500	0	210		1		
023.20-1-1.2	Village Of Hilton	100	Peach Blossom N	264001	40000	40000	0	311		8		
024.17-3-14	Rhodey, Sharon	2	Peach Blossom S	264001	21800	107600	0	210		1		
024.17-2-11	Cyran, Jeffrey S.	3	Peach Blossom S	264001	19900	89900	0	210		1		
024.17-3-15	Ingham, Dennis J.	4	Peach Blossom S	264001	23000	81300	0	210		1		
024.17-2-10	Christ, Frank	5	Peach Blossom S	264001	21800	73400	0	210		1		
024.17-3-16	Cimo, John	6	Peach Blossom S	264001	22500	90500	0	210		1		
024.17-2-9	Zimny, David M.	7	Peach Blossom S	264001	21800	79100	0	210		1		
024.17-3-17	Dropka, Dmitriv	8	Peach Blossom S	264001	22500	89200	0	210		1		
024.17-2-8	Johnson, Cheryl A.	9	Peach Blossom S	264001	21800	102600	0	210		1		
024.17-3-18	Burton, Jeremy R.	10	Peach Blossom S	264001	22500	58200	0	210		1		
024.17-2-7	Schulz, Stewart M.	11	Peach Blossom S	264001	21800	97400	0	210		1		
024.17-3-19	Sciacca, Jennifer A.	12	Peach Blossom S	264001	22500	99800	0	210		1		
024.17-2-6	Culmone, Nancy A.	13	Peach Blossom S	264001	21800	86900	0	210		1		
024.17-2-5	Mueller, Robert R.	15	Peach Blossom S	264001	21800	86000	0	210		1		
024.17-2-4	Tosti, Gerald F.	17	Peach Blossom S	264001	21800	64400	0	210		1		
024.17-3-13	Rapke, Gary Z.	19	Peach Blossom S	264001	20600	92800	0	210		1		
024.17-3-12	Trabold, Debra S.	21	Peach Blossom S	264001	20600	87000	0	210		1		
024.17-3-11	Matthews, Elaine S.	23	Peach Blossom S	264001	22500	86600	0	210		1		
024.17-2-12	Widrick, Michael J.	24	Peach Blossom S	264001	22500	95500	0	210		1		
024.17-3-10	Rice, James E.	25	Peach Blossom S	264001	22500	94500	0	210		1		

Page Totals **Parcels -** 37 **Land -** 980,600
Total - 4,045,100

Parcel Id	Name	Location Nbr	Location Name	School Dist	Land Av	Total Av	Res Pct	Pr Cl	O C	R S	S	T C
024.17-3-9	Holden, Robert E.	27	Peach Blossom S	264001	22500	90900	0	210		1		
024.17-3-8	Wahl, Steven D.	29	Peach Blossom S	264001	23000	88900	0	210		1		
024.17-1-19	Smith, David A.	30	Peach Blossom S	264001	22500	90100	0	210		1		
024.17-3-7	Carpino, Stephen J.	31	Peach Blossom S	264001	31300	99700	0	210		1		
024.17-3-6	Malcolm, Mark D.	33	Peach Blossom S	264001	32700	115600	0	210		1		
024.17-1-18	Fiorino, Henry J.	34	Peach Blossom S	264001	33900	107700	0	210		1		
024.17-3-5	Balcerak, Stan F.	35	Peach Blossom S	264001	31400	114100	0	210		1		
024.17-1-17	Leonardi, Neil B.	36	Peach Blossom S	264001	30300	108800	0	210		1		
024.17-3-4	Tiefel, Ronald H.	37	Peach Blossom S	264001	31400	99200	0	210		1		
024.17-3-3	Park, Bonnie L.	39	Peach Blossom S	264001	31400	112000	0	210		1		
024.17-1-9	Brady, Robert J.	40	Peach Blossom S	264001	29800	98700	0	210		1		
024.17-3-2	Diehl, Michael J.	41	Peach Blossom S	264001	31400	150300	0	210		1		
024.17-1-8	Lee, Michael D.	42	Peach Blossom S	264001	15500	15500	0	311		1		
024.17-3-1	Lewis, Thomas J.	43	Peach Blossom S	264001	31900	125200	0	210		1		
024.17-1-7	Trieste, Me Chele M.	44	Peach Blossom S	264001	30900	108600	0	210		1		
024.17-1-6	Corvelli, David J.	46	Peach Blossom S	264001	30900	101800	0	210		1		
024.17-1-38	Johns, Alan R.	2	Peach Orchard Dr	264001	20600	75900	0	210		1		
024.17-3-20	Munnings, William J.	3	Peach Orchard Dr	264001	20600	104700	0	210		1		
024.13-5-88	Florio, Daniel T.	5	Pickett La	264001	30800	135600	0	210		1		
024.13-5-87	Giamartino, Karen	7	Pickett La	264001	30800	114800	0	210		1		
024.13-5-86	Frearson, Scott D.	9	Pickett La	264001	30800	112400	0	210		1		
024.13-5-85	Jennejohn, Mark D.	11	Pickett La	264001	30800	114200	0	210		1		
024.13-5-80	Cusenz, Bruce	14	Pickett La	264001	32700	140500	0	210		1		
024.13-5-84	Kohler, Richard J.	15	Pickett La	264001	31300	135400	0	210		1		
024.13-5-83	Heuft, Andrea H.	17	Pickett La	264001	32900	123700	0	210		1		
024.13-5-81	Romashko, Ronald	18	Pickett La	264001	41000	153100	0	210		1		
024.13-5-82	Rechichi, Gary	19	Pickett La	264001	40000	131900	0	210		1		
032.09-1-27	Frey, Jeffrey A.	21	Pleasant Wy	264001	32600	125900	0	210		1		
032.09-1-35	Graupman, Donald B.	22	Pleasant Wy	264001	31300	112100	0	210		1		
032.09-1-28	Brunette, Andre F.	23	Pleasant Wy	264001	31900	107000	0	210		1		
032.09-1-34	Short, Kenneth F.	24	Pleasant Wy	264001	31900	122100	0	210		1		
032.09-1-29	Fox, Andrew R.	25	Pleasant Wy	264001	31300	104800	0	210		1		
032.09-1-33	O'Neill, Annette	26	Pleasant Wy	264001	33800	115400	0	210		1		
032.09-1-30	Merritt, Gary W.	27	Pleasant Wy	264001	30700	128400	0	210		1		
032.09-1-32	Brown, Richard W. Jr.	28	Pleasant Wy	264001	32600	103900	0	210		1		
032.09-1-31	Meyvis, Tina	29	Pleasant Wy	264001	31900	102100	0	210		1		
024.17-5-26.2	LeBeau, Clifford	38	Railroad Av	264001	26000	122400	0	210		1		

Page Totals **Parcels -** 37 **Land -** 1,117,100
Total - 4,113,400

Parcel Id	Name	Location Nbr	Location Name	School Dist	Land Av	Total Av	Res Pct	Pr Cl	O C	R S	S	T C
024.17-5-25	Village Of Hilton	40	Railroad Av	264001	30100	38200	0	853		8		
024.17-4-44	John T Nothnagle Inc	49	Railroad Av	264001	28200	110500	0	464		1		
024.17-4-43	Hilton Property Mgmt LLC	51	Railroad Av	264001	37200	156600	0	484		1		
024.17-4-42.2	Hilton Local Devel. Corp	63	Railroad Av	264001	34400	101300	0	462		8		
024.17-4-42.1	Village Of Hilton	73	Railroad Av	264001	66500	68300	0	438		8		
024.17-4-41	Burton, Danny	74	Railroad Av	264001	26000	101100	0	210		1		
032.06-1-15	Muoio, Christopher	96-100	Railroad Av	264001	28900	125000	0	220		1		
032.06-1-14	Mendola, Evan A.	106	Railroad Av	264001	31400	93600	0	210		1		
032.06-1-13	Albahari, Stephen M.	116	Railroad Av	264001	29000	96700	0	210		1		
032.06-1-12	Torres, Raquel E.	124	Railroad Av	264001	32000	68700	0	210		1		
032.06-1-11	Knaub, Brian R.	138	Railroad Av	264001	26000	104100	0	210		1		
032.06-1-10	Kolb, Richard J.	148	Railroad Av	264001	27200	139900	0	210		1		
032.10-1-64	Scorsese, John R	125	Raintree La	264001	31200	109000	0	210		1		
032.10-1-63	Smith, Robert O.	127	Raintree La	264001	30800	127100	0	210		1		
032.10-1-62	Kenyon, Sherrie L.	129	Raintree La	264001	30900	127000	0	210		1		
032.10-1-61	Kinley, David L.	131	Raintree La	264001	30900	134000	0	210		1		
032.10-1-60	Reiter, Steven M.	133	Raintree La	264001	30900	114200	0	210		1		
032.10-1-59	Mangiacapre, Andrew D.	135	Raintree La	264001	30900	123000	0	210		1		
032.10-1-58	Rosario, Manuel A.	137	Raintree La	264001	30900	119600	0	210		1		
032.10-1-57	Edwards, Marsha L.	139	Raintree La	264001	30900	110400	0	210		1		
032.10-1-66	Picente, Emily A.	140	Raintree La	264001	31300	126300	0	210		1		
032.10-1-56	Farina, Michelle	141	Raintree La	264001	30800	122400	0	210		1		
032.10-1-67	Bull, Douglas J.	142	Raintree La	264001	31300	135000	0	210		1		
032.10-1-55	Bouvier, James R.	143	Raintree La	264001	30800	118200	0	210		1		
032.10-1-68	Schultz, Theresa	144	Raintree La	264001	31300	124100	0	210		1		
032.10-1-54	Prince, Arin E.	145	Raintree La	264001	30800	108600	0	210		1		
032.10-1-69	Twichell, Jane E.	146	Raintree La	264001	31300	125800	0	210		1		
032.10-1-53	Chase, Lyle R.	147	Raintree La	264001	30800	124000	0	210		1		
032.10-1-70	Dickerson, Thomas A.	148	Raintree La	264001	31300	130000	0	210		1		
032.10-1-52	Sullivan, Vincent B.	149	Raintree La	264001	30800	111500	0	210		1		
032.10-1-71	Marciano, Paul	150	Raintree La	264001	31400	126400	0	210		1		
032.10-1-51	Portfolio Enterprises Inc	151	Raintree La	264001	30800	81300	0	210		1		
032.10-1-72	Qui, Sheng He	152	Raintree La	264001	31400	131400	0	210		1		
032.10-1-50	Santini, Marlo	153	Raintree La	264001	30800	118300	0	210		1		
032.10-1-73	Sachs, James	154	Raintree La	264001	31400	127700	0	210		1		
032.10-1-49	Thorpe, Julie N.	155	Raintree La	264001	30800	127400	0	210		1		
032.10-1-48	Bremer, Sarah M.	157	Raintree La	264001	30800	127100	0	210		1		

Page Totals **Parcels -** 37 **Land -** 1,172,200
Total - 4,233,800

Parcel Id	Name	Location Nbr	Location Name	School Dist	Land Av	Total Av	Res Pct	Pr Cl	O C	R S	S	T C
032.10-1-46	Taney, David	158	Raintree La	264001	30900	135000	0	210		1		
032.10-1-47	Meyer, Anthony H.	159	Raintree La	264001	30800	136900	0	210		1		
032.10-1-28	Post, James R.	161	Raintree La	264001	29800	128300	0	210		1		
032.10-1-45	Megalo, Catherine	170	Raintree La	264001	31200	114400	0	210		1		
032.10-1-29	Childs, Daniel S.	171	Raintree La	264001	29800	136200	0	210		1		
032.10-1-44	Tenny, James C.	176	Raintree La	264001	32800	119900	0	210		1		
032.10-1-30	Speer, Scott	179	Raintree La	264001	32100	129200	0	210		1		
032.10-1-43	Ferrell, Thornton R. III.	180	Raintree La	264001	31900	127900	0	210		1		
032.10-1-42	Sherwood, Mark C.	184	Raintree La	264001	32700	137700	0	210		1		
032.10-1-41	Schwab, Christopher J.	188	Raintree La	264001	32200	120100	0	210		1		
032.10-1-31	Bigelow, Sherry E.	189	Raintree La	264001	30900	116400	0	210		1		
032.10-1-40	Essig, Stephen M.	192	Raintree La	264001	30800	107300	0	210		1		
032.10-1-32	Lievense, Adam T.	195	Raintree La	264001	30900	105400	0	210		1		
024.13-4-9	Palumbo, Stephen	112	Rolling Meadow Ci	264001	32600	135900	0	210		1		
024.13-4-8	Leonard, Linda	114	Rolling Meadow Ci	264001	33800	124500	0	210		1		
024.13-4-7	Castellana, Peter T.	116	Rolling Meadow Ci	264001	33800	131900	0	210		1		
024.13-4-6	Heinrich, Jason	118	Rolling Meadow Ci	264001	32800	132400	0	210		1		
024.13-3-4	Bateman, John A.	3	Rolling Meadow Dr No	264001	31100	116000	0	210		1		
024.13-1-19	Showers, Frank E. Jr.	4	Rolling Meadow Dr No	264001	31300	116100	0	210		1		
024.13-3-3	Ryan, Linda M.	5	Rolling Meadow Dr No	264001	31100	127300	0	210		1		
024.13-1-20	LaMere, William J.	6	Rolling Meadow Dr No	264001	31300	98900	0	210		1		
024.13-3-2	Yannello, Matthew	7	Rolling Meadow Dr No	264001	31100	139300	0	210		1		
024.13-1-21	Cave, John M.	8	Rolling Meadow Dr No	264001	32200	118800	0	210		1		
024.13-3-1	Green, Sherman Jr.	9	Rolling Meadow Dr No	264001	31700	145100	0	210		1		
024.13-1-22	Hilton United Methodist Churcl	10	Rolling Meadow Dr No	264001	34400	131700	0	210		8		
024.13-1-23	Lemmon, David J.	12	Rolling Meadow Dr No	264001	32700	118900	0	210		1		
024.13-1-24	Steiger, Charles L.	14	Rolling Meadow Dr No	264001	31300	108400	0	210		1		
024.13-1-25	Newton, Robert J.	16	Rolling Meadow Dr No	264001	31300	126700	0	210		1		
024.13-3-27	Dale, Gregory T.	17	Rolling Meadow Dr No	264001	32400	111600	0	210		1		
024.13-1-26	Buechel, Mark S.	18	Rolling Meadow Dr No	264001	31300	141700	0	210		1		
024.13-1-27	Reed, Brian J.	20	Rolling Meadow Dr No	264001	31100	114300	0	210		1		
024.13-2-1	Sullivan, Sheryl S.	21	Rolling Meadow Dr No	264001	31900	124200	0	210		1		
024.13-1-28	MacLemale, Maureen	22	Rolling Meadow Dr No	264001	31100	88400	0	210		1		
024.13-1-29	Christensen, Stephen	24	Rolling Meadow Dr No	264001	31100	112900	0	210		1		
024.13-2-23	Fiorello, Kari Ann	26	Rolling Meadow Dr No	264001	31100	112200	0	210		1		
024.13-2-22	Carmestro, Charles R.	27	Rolling Meadow Dr No	264001	31900	96200	0	210		1		
024.13-2-24	Civiletti, Anthony	28	Rolling Meadow Dr No	264001	31100	134000	0	210		1		

Page Totals **Parcels -** 37 **Land -** 1,172,300
Total - 4,522,100

Parcel Id	Name	Location Nbr	Location Name	School Dist	Land Av	Total Av	Res Pct	Pr Cl	O C	R S	S	T C
024.13-2-25	Peter, Kelly	30	Rolling Meadow Dr No	264001	31100	120300	0	210		1		
024.13-2-26	Aranzullo, Joseph A.	32	Rolling Meadow Dr No	264001	31100	114000	0	210		1		
024.13-2-27	Dettori, Alberto	34	Rolling Meadow Dr No	264001	31100	131100	0	210		1		
024.13-2-29	Guck, George M.	35	Rolling Meadow Dr No	264001	31900	115900	0	210		1		
024.13-2-28	Wallace, Diane M.	36	Rolling Meadow Dr No	264001	31800	119300	0	210		1		
024.13-2-35	Harrington, Howard T.	83	Rolling Meadow Dr So	264001	31200	120500	0	210		1		
024.13-2-37	Grande, Angelo	86	Rolling Meadow Dr So	264001	35000	162700	0	210		1		
024.13-2-39	Backer, Joseph W. Jr.	88	Rolling Meadow Dr So	264001	34200	121700	0	210		1		
024.13-2-38	Hartman, Pamela J.	90	Rolling Meadow Dr So	264001	33100	121700	0	210		1		
024.13-4-19	Dargusch, Roger W.	92	Rolling Meadow Dr So	264001	33300	135100	0	215		1		
024.13-2-11	Strusienski, Michael J.	93	Rolling Meadow Dr So	264001	31100	116200	0	210		1		
024.13-4-18	Stringer, William M.	94	Rolling Meadow Dr So	264001	33200	95700	0	210		1		
024.13-4-17	Norris, Gail E.	96	Rolling Meadow Dr So	264001	32200	71600	0	210		1		
024.13-3-15	Thompson, Kathy F.	97	Rolling Meadow Dr So	264001	30900	116100	0	210		1		
024.13-4-16	Goth, Michael H.	98	Rolling Meadow Dr So	264001	31600	125400	0	210		1		
024.13-3-14	Corvelli, Leonard J.	99	Rolling Meadow Dr So	264001	31200	124100	0	210		1		
024.13-4-15	Batchelor, James	100	Rolling Meadow Dr So	264001	31700	118700	0	210		1		
024.13-3-13	Meagher, Kenneth R.	101	Rolling Meadow Dr So	264001	31200	130300	0	210		1		
024.13-4-14	Kenyon, Scott	102	Rolling Meadow Dr So	264001	31600	102500	0	210		1		
024.13-3-12	Steinorth, Rob G.	103	Rolling Meadow Dr So	264001	31400	108300	0	210		1		
024.13-4-13	Lill, Douglas	104	Rolling Meadow Dr So	264001	31800	119000	0	210		1		
024.13-3-11	Saulter, John C.	105	Rolling Meadow Dr So	264001	31300	126800	0	210		1		
024.13-4-12	DiMauro, Paula	106	Rolling Meadow Dr So	264001	32700	94000	0	210		1		
024.13-4-11	Huchzermeier, Barbara A.	108	Rolling Meadow Dr So	264001	32100	133800	0	210		1		
024.13-3-10	Rundle, Megan D.	109	Rolling Meadow Dr So	264001	31400	118300	0	210		1		
024.13-4-10	Baker, Stephen P.	110	Rolling Meadow Dr So	264001	31600	152200	0	210		1		
024.13-3-9	Faske, Michael W.	119	Rolling Meadow Dr So	264001	31400	116600	0	210		1		
024.13-4-5	Mensing, David B.	120	Rolling Meadow Dr So	264001	32600	139400	0	210		1		
024.13-3-8	Howie, Richard G.	121	Rolling Meadow Dr So	264001	31300	134100	0	210		1		
024.13-4-4	Gorzynski, Charles J.	122	Rolling Meadow Dr So	264001	32700	117400	0	210		1		
024.13-3-7	Lissow, Amy B.	123	Rolling Meadow Dr So	264001	31300	119100	0	210		1		
024.13-4-3	Kimball, Charles F.	124	Rolling Meadow Dr So	264001	32700	133600	0	210		1		
024.13-3-6	Legler, Judith	125	Rolling Meadow Dr So	264001	31300	124600	0	210		1		
024.13-4-2	Mcnair, Craig S.	126	Rolling Meadow Dr So	264001	32100	130600	0	210		1		
024.13-3-5	McCarthy, Kevin J.	127	Rolling Meadow Dr So	264001	31400	112100	0	210		1		
032.06-4-1./100	Liotino, Vito A.	1A	Salmon Rn	264001	0	43300	0	210	C	1		
032.06-4-1./200	Gunsher, Paul R.	1B	Salmon Rn	264001	0	44200	0	210	C	1		

Page Totals **Parcels -** 37 **Land -** 1,117,600
Total - 4,330,300

Parcel Id	Name	Location Nbr	Location Name	School Dist	Land Av	Total Av	Res Pct	Pr Cl	O C	R S	S	T C
032.06-4-1./300	Harris, Julia A.	1C	Salmon Rn	264001	0	44200	0	210	C	1		
032.06-4-1./400	Newton, James	1D	Salmon Rn	264001	0	43200	0	210	C	1		
032.06-4-2./100	Cross, Raymond A.	2A	Salmon Rn	264001	0	44200	0	210	C	1		
032.06-4-2./200	Liotta, Gary	2B	Salmon Rn	264001	0	44200	0	210	C	1		
032.06-4-2./300	Wehle, Susan M.	2C	Salmon Rn	264001	0	44200	0	210	C	1		
032.06-4-2./400	Vasylyk, Oleh	2D	Salmon Rn	264001	0	44200	0	210	C	1		
032.06-4-3./100	Alpaugh, Cecile R.	3A	Salmon Rn	264001	0	44200	0	210	C	1		
032.06-4-3./200	Panepinto, Jeannine	3B	Salmon Rn	264001	0	44200	0	210	C	1		
032.06-4-3./300	Freeman, Elizabeth D.	3C	Salmon Rn	264001	0	44200	0	210	C	1		
032.06-4-3./400	Sherman, Barbara J.	3D	Salmon Rn	264001	0	44200	0	210	C	1		
032.06-4-4./100	Montgomery, Rose Marie	4A	Salmon Rn	264001	0	45400	0	210	C	1		
032.06-4-4./200	Griffith, Lacee	4B	Salmon Rn	264001	0	45400	0	210	C	1		
032.06-4-4./300	Neu, Shari L.	4C	Salmon Rn	264001	0	45400	0	210	C	1		
032.06-4-4./400	Henchen, Karen R.	4D	Salmon Rn	264001	0	45400	0	210	C	1		
032.06-4-5.1	Bruton, Ella M.	5A	Salmon Rn	264001	0	43000	0	210	C	1		
032.06-4-5./200	Loewke, Margo	5B	Salmon Rn	264001	0	45400	0	210	C	1		
032.06-4-5./300	Montgomery, James	5C	Salmon Rn	264001	0	45400	0	210	C	1		
032.06-4-5./400	Massar, Lois A.	5D	Salmon Rn	264001	0	45400	0	210	C	1		
032.06-4-6./100	Allen, Bonnie F.	6A	Salmon Rn	264001	0	52900	0	210	C	1		
032.06-4-6./200	Longer, Glen	6B	Salmon Rn	264001	0	50500	0	210	C	1		
032.06-4-6.3	Montgomery, Rosemarie	6C	Salmon Rn	264001	0	47000	0	210	C	1		
032.06-4-6./400	Rodas, Kevin A.	6D	Salmon Rn	264001	0	34400	0	210	C	1		
032.06-4-7.1	Perry, Barbara A.	7A	Salmon Rn	264001	0	38100	0	210	C	1		
032.06-4-7.2	Davison, Deloris R.	7B	Salmon Rn	264001	0	53000	0	210	C	1		
032.06-4-7./300	Butkowsky, Joseph B.	7C	Salmon Rn	264001	0	51000	0	210	C	1		
032.06-4-7.4	Alexander, David M.	7D	Salmon Rn	264001	0	53600	0	210	C	1		
032.06-4-7.5	Norton, Michael	7E	Salmon Rn	264001	0	53100	0	210	C	1		
032.06-4-7.6	Sample, Joan B.	7F	Salmon Rn	264001	0	39100	0	210	C	1		
032.06-4-30./100	Merritt, Christine M.	30A	Salmon Rn	264001	0	37900	0	210	C	1		
032.06-4-30./200	Kocher, Barry C.	30B	Salmon Rn	264001	0	45500	0	210	C	1		
032.06-4-30./300	Kohlbecker, Billie D.	30C	Salmon Rn	264001	0	50300	0	210	C	1		
032.06-4-30./400	Miesch, Gregg B.	30D	Salmon Rn	264001	0	38200	0	210	C	1		
032.06-4-33./100	Gammell, Kenneth	33A	Salmon Rn	264001	0	44200	0	210	C	1		
032.06-4-33./200	Tschetter, John A.	33B	Salmon Rn	264001	0	44200	0	210	C	1		
032.06-4-33./300	Kucmerowski, Elizabeth	33C	Salmon Rn	264001	0	49400	0	210	C	1		
032.06-4-33./400	Downie, Cherilyn Lindsey	33D	Salmon Rn	264001	0	44200	0	210	C	1		
032.06-4-34./100	Perkins, Alice A.	34A	Salmon Rn	264001	0	44200	0	210	C	1		

Page Totals **Parcels -** 37 **Land -** 0
Total - 1,672,600

Parcel Id	Name	Location Nbr	Location Name	School Dist	Land Av	Total Av	Res Pct	Pr Cl	O C	R S	S	T C
032.06-4-34./200	Mostek, Sandra J.	34B	Salmon Rn	264001	0	44200	0	210	C	1		
032.06-4-34./300	Brumfield, Mariam	34C	Salmon Rn	264001	0	44200	0	210	C	1		
032.06-4-34./400	Silver, Charlyne	34D	Salmon Rn	264001	0	44200	0	210	C	1		
032.06-4-35./100	Gresens, Michael S.	35A	Salmon Rn	264001	0	44200	0	210	C	1		
032.06-4-35./200	Wake, Delores Mae	35B	Salmon Rn	264001	0	44200	0	210	C	1		
032.06-4-35./300	Driscoll, Margaret J.	35C	Salmon Rn	264001	0	44200	0	210	C	1		
032.06-4-35./400	Fleischhauer, Kimberly L.	35D	Salmon Rn	264001	0	44200	0	210	C	1		
032.06-4-36.1	Park Place at Hilton	500	Salmon Rn	264001	27300	28000	0	312		1		
024.17-1-78	Hutton, Charles W.	3	Saveria Dr	264001	30700	140900	0	210		1		
024.17-1-91	Alley, Brenda S.	4	Saveria Dr	264001	30800	139900	0	210		1		
024.17-1-79	Rudd, Andrew	5	Saveria Dr	264001	30700	143900	0	210		1		
024.17-1-90	Roach, Christopher M.	6	Saveria Dr	264001	30900	132200	0	210		1		
024.17-1-80	Brust, Daniel H.	7	Saveria Dr	264001	30700	142500	0	210		1		
024.17-1-89	Joseph, Garthorne B.	8	Saveria Dr	264001	30900	143600	0	210		1		
024.17-1-81	Elko, John B. Jr.	9	Saveria Dr	264001	30900	143300	0	210		1		
024.17-1-88	Siclare, Paul	10	Saveria Dr	264001	30800	145200	0	210		1		
024.17-1-82	Gruschow, Todd L.	11	Saveria Dr	264001	30700	139600	0	210		1		
024.17-1-87	Quataert, Robert W.	12	Saveria Dr	264001	31100	143600	0	210		1		
024.17-1-83	Rockafellow, Daniel K.	13	Saveria Dr	264001	30700	135200	0	210		1		
024.17-1-86	D'Agostino, James M. Jr.	14	Saveria Dr	264001	31600	141300	0	210		1		
024.17-1-84	Palmeri, Ryan D.	15	Saveria Dr	264001	30700	124600	0	210		1		
024.17-1-85	Schwind, Daniel R.	16	Saveria Dr	264001	31900	139600	0	210		1		
024.17-1-24	Lonville, Michael L.	17	Saveria Dr	264001	22500	107200	0	210		1		
024.17-1-25	Lee, Michael D.	18	Saveria Dr	264001	22500	89700	0	210		1		
023.20-1-1.1	Hilton Cntrl School Dist	100	School La	264001	1411100	19670200	0	612		8		
032.09-4-21	Sekulski, Michael J.	115	Sherwood Dr	264001	31900	134100	0	210		1		
032.09-4-20	O'Connor , Richard G.	117	Sherwood Dr	264001	33200	123300	0	210		1		
032.09-4-19	Collins, John A.	119	Sherwood Dr	264001	31900	136700	0	210		1		
032.09-4-18	Gurski, Michael Gary	121	Sherwood Dr	264001	31300	115600	0	210		1		
032.09-3-20	Corter, Paula J.	122	Sherwood Dr	264001	30700	147400	0	210		1		
032.09-4-17	VandenBerg, Adrian	123	Sherwood Dr	264001	31300	114500	0	210		1		
032.09-3-21	Strebenis, Maria	124	Sherwood Dr	264001	31300	133700	0	210		1		
032.09-4-16	Paschedag, Ursula E.	125	Sherwood Dr	264001	31300	101000	0	210		1		
032.09-3-22	Nienaber, Heidi	126	Sherwood Dr	264001	31900	119500	0	210		1		
032.09-4-15	Chase, Shirley M.	127	Sherwood Dr	264001	31300	117500	0	210		1		
032.09-3-23	Dodds, Kay E.	128	Sherwood Dr	264001	31900	129500	0	210		1		
032.09-4-14	Smith, William Paul	129	Sherwood Dr	264001	31300	134000	0	210		1		

Page Totals **Parcels -** 37 **Land -** 2,295,800
Total - 23,666,700

Parcel Id	Name	Location Nbr	Location Name	School Dist	Land Av	Total Av	Res Pct	Pr Cl	O C	R S	S	T C
032.09-3-24	Spino, Gerald P.	130	Sherwood Dr	264001	32600	121700	0	210		1		
032.09-4-13	Bockus, Timothy J.	131	Sherwood Dr	264001	31300	100600	0	210		1		
032.09-3-25	Faria, Joseph	132	Sherwood Dr	264001	32600	105700	0	210		1		
032.09-4-12	O'Reilly, Thomas K.	133	Sherwood Dr	264001	31300	100500	0	210		1		
032.09-3-26	Wirth, Timothy J.	134	Sherwood Dr	264001	30700	61800	0	210		1		
032.09-4-11	Merritt, James	135	Sherwood Dr	264001	31300	116200	0	210		1		
032.09-3-27	Lovejoy, Linda S.	136	Sherwood Dr	264001	30700	137400	0	210		1		
032.09-4-10	Sheldon, David	137	Sherwood Dr	264001	31300	112800	0	210		1		
032.09-3-35	Allport, William K.	138	Sherwood Dr	264001	30700	105500	0	210		1		
032.09-4-9	Allport, Kevin S.	139	Sherwood Dr	264001	33200	120300	0	210		1		
032.09-3-36	Benfer, John W.	140	Sherwood Dr	264001	30700	126600	0	210		1		
032.09-4-8	McJury, Donald J.	141	Sherwood Dr	264001	39000	131300	0	210		1		
032.09-3-37	Bernard, Adam P.	142	Sherwood Dr	264001	33200	126100	0	210		1		
032.09-4-7	Nichols, Jason R.	143	Sherwood Dr	264001	31900	117500	0	210		1		
032.09-4-6	Alecki, Anthony W.	145	Sherwood Dr	264001	31900	108700	0	210		1		
032.09-3-38	Avery, Michael E.	146	Sherwood Dr	264001	31300	81900	0	210		1		
032.09-4-5	Speer, Ryan A.	147	Sherwood Dr	264001	31900	113100	0	210		1		
032.09-3-39	Harris, Brian E.	148	Sherwood Dr	264001	31900	106200	0	210		1		
032.09-4-4	Dickinson, Steven A.	149	Sherwood Dr	264001	31900	116900	0	210		1		
032.09-3-40	McOmber, Andrew D.	150	Sherwood Dr	264001	33200	123100	0	210		1		
032.09-4-3	Watt-Woodworth, Mica	151	Sherwood Dr	264001	31900	115100	0	210		1		
032.09-3-41	Niziurski, John	152	Sherwood Dr	264001	33800	120700	0	210		1		
032.09-4-2	Gerega, Michael R.	153	Sherwood Dr	264001	32600	94200	0	210		1		
032.09-3-42	Chapin, Peter A.	154	Sherwood Dr	264001	32600	123700	0	210		1		
032.09-1-1	Loveland, Robert J.	155	Sherwood Dr	264001	32600	98600	0	210		1		
032.09-3-43	Merkel, David J.	156	Sherwood Dr	264001	32600	102600	0	210		1		
032.09-1-2	Wolf, Michael J.	157	Sherwood Dr	264001	31900	102200	0	210		1		
032.09-3-44	Wood, Natalie L.	158	Sherwood Dr	264001	31300	106300	0	210		1		
032.09-1-3	Hahm, Paul T.	159	Sherwood Dr	264001	32600	105900	0	210		1		
032.09-3-45	Hauser, Neil C.	160	Sherwood Dr	264001	31300	112700	0	210		1		
032.09-1-4	Hahm, Timothy P.	161	Sherwood Dr	264001	32600	122800	0	210		1		
032.09-3-46	McCormick, William M.	162	Sherwood Dr	264001	30700	113400	0	210		1		
032.09-1-5	Byrd, Harry L.	163	Sherwood Dr	264001	31300	104600	0	210		1		
032.09-3-47	Villa, Ralph A.	164	Sherwood Dr	264001	30700	114600	0	210		1		
032.09-1-6	Ryan, Eric C.	165	Sherwood Dr	264001	31900	94600	0	210		1		
032.09-3-48	Steinmetz, Donna D.	166	Sherwood Dr	264001	31300	99700	0	210		1		
032.09-1-7	Seeger, Evelyn H.	167	Sherwood Dr	264001	32600	98500	0	210		1		

Page Totals **Parcels -** 37 **Land -** 1,186,900
Total - 4,064,100

Parcel Id	Name	Location Nbr	Location Name	School Dist	Land Av	Total Av	Res Pct	Pr Cl	O C	R S	S	T C
032.09-3-49	Tessier, George R.	168	Sherwood Dr	264001	31300	112000	0	210		1		
032.09-1-8	Gates, Pamela	169	Sherwood Dr	264001	32600	115300	0	210		1		
032.09-3-50	Prevost, Beverly L.	170	Sherwood Dr	264001	30700	102300	0	210		1		
032.09-1-9	McDannel, Margaret F.	171	Sherwood Dr	264001	32600	113300	0	210		1		
032.09-3-51	Kirk, Herbert J.	172	Sherwood Dr	264001	30700	110200	0	210		1		
032.09-1-10	Sargent, Eric	173	Sherwood Dr	264001	31300	130500	0	210		1		
032.09-3-52	Gore, Kimberly L.	174	Sherwood Dr	264001	30700	104600	0	210		1		
032.09-1-11	Holenbeck, Edward	175	Sherwood Dr	264001	33800	131000	0	210		1		
032.09-3-53	Johnson, Ralph C.	176	Sherwood Dr	264001	31300	101000	0	210		1		
032.09-1-12	Polandick, John J.	177	Sherwood Dr	264001	32600	125900	0	210		1		
032.09-3-1	Williams, Steven C.	178	Sherwood Dr	264001	31300	113100	0	210		1		
032.13-2-82	Patterson, Kathleen M.	3	Shirleen Dr	264001	0	104500	0	210	C	1		
032.13-2-61	Barrow, John P.	4	Shirleen Dr	264001	0	93400	0	210	C	1		
032.13-2-81	Laura I Baleno Revoc.Liv.Trust	5	Shirleen Dr	264001	0	95600	0	210	C	1		
032.13-2-62	Oakden, Gary L.	6	Shirleen Dr	264001	0	98300	0	210	C	1		
032.13-2-80	Wasielewski, Donald	7	Shirleen Dr	264001	0	89400	0	210	C	1		
032.13-2-63	Pastorella, Frank J.	8	Shirleen Dr	264001	0	101700	0	210	C	1		
032.13-2-64	DeRoo, Norman M.	10	Shirleen Dr	264001	0	81000	0	210	C	1		
032.13-2-79	Sellitto, Anthony J.	11	Shirleen Dr	264001	0	90600	0	210	C	1		
032.13-2-65	Viapiano, Giovanni	12	Shirleen Dr	264001	0	89400	0	210	C	1		
032.13-2-66	Mullen, James A.	14	Shirleen Dr	264001	0	79900	0	210	C	1		
032.13-2-78	Lanzoni, Matthew S.	15	Shirleen Dr	264001	0	91700	0	210	C	1		
032.13-2-67	Auer, Eugene H.	16	Shirleen Dr	264001	0	88300	0	210	C	1		
032.13-2-77	Kellerson, John J.	17	Shirleen Dr	264001	0	90700	0	210	C	1		
032.13-2-68	Thibault, Kathleen T.	18	Shirleen Dr	264001	0	99700	0	210	C	1		
032.13-2-76	Bozenhard, George C. III.	19	Shirleen Dr	264001	0	92400	0	210	C	1		
032.13-2-69	Werle, Agnes I.	20	Shirleen Dr	264001	0	94300	0	210	C	1		
032.13-2-75	Mattle, Kenneth	21	Shirleen Dr	264001	0	102400	0	210	C	1		
032.13-2-70	Fackelman, Rita	22	Shirleen Dr	264001	0	84400	0	210	C	1		
032.13-2-74	Richardson, Donald A.	23	Shirleen Dr	264001	0	78200	0	210	C	1		
032.13-2-71	Larson, Sylvia R.	24	Shirleen Dr	264001	0	96000	0	210	C	1		
032.13-2-73	Siepka, Eugene P.	25	Shirleen Dr	264001	0	91700	0	210	C	1		
032.13-2-72	Weis, Donald H.	26	Shirleen Dr	264001	0	81700	0	210	C	1		
032.13-3-31	Pollet, Ronald E.	30	Shirleen Dr	264001	0	112300	0	210	C	1		
032.13-3-54	Hermance, Paul H. Jr.	31	Shirleen Dr	264001	0	102300	0	210	C	1		
032.13-3-32	Pastecki, Peter A.	32	Shirleen Dr	264001	0	100800	0	210	C	1		
032.13-3-53	Sample, James W.	33	Shirleen Dr	264001	0	92800	0	210	C	1		

Page Totals **Parcels -** 37 **Land -** 348,900
Total - 3,682,700

Parcel Id	Name	Location Nbr	Location Name	School Dist	Land Av	Total Av	Res Pct	Pr Cl	O C	R S	S	T C
032.13-3-33	Frawley, John P.	34	Shirleen Dr	264001	0	101300	0	210	C	1		
032.13-3-52	Ortolani, Jean L.	35	Shirleen Dr	264001	0	86300	0	210	C	1		
032.13-3-34	Lercher, John	36	Shirleen Dr	264001	0	109300	0	210	C	1		
032.13-3-51	Heidrich, Patricia A.	37	Shirleen Dr	264001	0	94700	0	210	C	1		
032.13-3-35	Gosnell, Ronald H.	38	Shirleen Dr	264001	0	117400	0	210	C	1		
032.13-3-36	Berke, Bryan A.	40	Shirleen Dr	264001	0	108000	0	210	C	1		
032.13-3-50	Riordan, Terrence P.	41	Shirleen Dr	264001	0	113200	0	210	C	1		
032.13-3-37	Courtney, Christopher J.	42	Shirleen Dr	264001	0	97700	0	210	C	1		
032.13-3-49	Cromwell, Lee A.	43	Shirleen Dr	264001	0	88900	0	210	C	1		
032.13-3-38	Maxwell, Charles P.	44	Shirleen Dr	264001	0	111500	0	210	C	1		
032.13-3-48	Dalle, Kenneth P.	47	Shirleen Dr	264001	0	110600	0	210	C	1		
032.13-3-39	Sciortino Developers LLC	48	Shirleen Dr	264001	800	800	0	311		1		
032.13-3-47	Wagner, Ruth W.	49	Shirleen Dr	264001	0	93900	0	210	C	1		
032.13-3-40	Sciortino Developers LLC	50	Shirleen Dr	264001	800	800	0	311		1		
032.13-3-46	Bilohlavek, Theodore L.	51	Shirleen Dr	264001	0	105200	0	210	C	1		
032.13-3-41	Sciortino Developers LLC	52	Shirleen Dr	264001	800	800	0	311		1		
032.13-3-45	Edgett, Norman S.	53	Shirleen Dr	264001	0	104500	0	210	C	1		
032.13-3-42	Sciortino Developers LLC	54	Shirleen Dr	264001	800	800	0	311		1		
032.13-3-43	Sciortino Developers LLC	56	Shirleen Dr	264001	800	800	0	311		1		
032.13-3-44	Sciortino Developers LLC	58	Shirleen Dr	264001	800	800	0	311		1		
024.18-2-28	Ayers, Steven V.	20	Short Hills Dr	264001	30700	136000	0	210		1		
024.18-4-28	Jones, Stanley A. Jr.	21	Short Hills Dr	264001	30700	113000	0	210		1		
024.18-2-27	Stappenbacher, Lisa A.	22	Short Hills Dr	264001	30700	117900	0	210		1		
024.18-4-27	Frye, James C.	23	Short Hills Dr	264001	30700	104800	0	210		1		
024.18-2-26	Calkins, Beth A.	24	Short Hills Dr	264001	30700	122700	0	210		1		
024.18-4-26	Melvin, Vallance A.	25	Short Hills Dr	264001	30700	112600	0	210		1		
024.18-2-25	Foreman, Helen I.	26	Short Hills Dr	264001	30700	140300	0	210		1		
024.18-4-25	Bradt, Brian M.	27	Short Hills Dr	264001	30700	137700	0	210		1		
024.18-2-24	Krantz, Lorie Sue	28	Short Hills Dr	264001	30700	119500	0	210		1		
024.18-4-24	Pharmakis, Christine A.	29	Short Hills Dr	264001	30700	119100	0	210		1		
024.18-2-23	Saar, A. Ronald	30	Short Hills Dr	264001	30700	123900	0	210		1		
024.18-4-23	Hoover, Edward	31	Short Hills Dr	264001	30700	137300	0	210		1		
024.18-2-22	Kaiser, Gerhart	32	Short Hills Dr	264001	30700	128700	0	210		1		
024.18-4-22	Byam, William S.	33	Short Hills Dr	264001	30700	116400	0	210		1		
024.18-2-21	Davis, Ronald J.	34	Short Hills Dr	264001	30700	111300	0	210		1		
024.18-4-21	Hunn, Suzanne J.	35	Short Hills Dr	264001	30700	122700	0	210		1		
024.18-2-20	Ramell, Richard P.	36	Short Hills Dr	264001	30700	119900	0	210		1		

Page Totals **Parcels -** 37 **Land -** 526,700
Total - 3,531,100

Parcel Id	Name	Location Nbr	Location Name	School Dist	Land Av	Total Av	Res Pct	Pr Cl	O C	R S	S	T C
024.18-3-15	Rental Plus Rochester LLC	37	Short Hills Dr	264001	31900	114900	0	210		1		
024.18-2-19	Bovenzi, Alexander J.	38	Short Hills Dr	264001	30700	115900	0	210		1		
024.18-2-18	Cruz, Aivan	40	Short Hills Dr	264001	30700	118600	0	210		1		
024.18-2-17	Gates, James M.	42	Short Hills Dr	264001	30700	125800	0	210		1		
024.18-2-16	Crowe, Todne	44	Short Hills Dr	264001	30700	113500	0	210		1		
024.18-1-16	Kadlubowski, Thomas J.	45	Short Hills Dr	264001	31300	116000	0	210		1		
024.18-2-15	Knope, Francis X.	46	Short Hills Dr	264001	30700	123100	0	210		1		
024.18-2-14	Wright, Edward H.	48	Short Hills Dr	264001	30700	129100	0	210		1		
024.18-1-15	Quataert, Matthew J.	49	Short Hills Dr	264001	32400	115300	0	210		1		
024.18-2-13	Hoffman, Helen J.	50	Short Hills Dr	264001	30700	98900	0	210		1		
024.18-1-33	Village Of Hilton	51	Short Hills Dr	264001	11400	11400	0	821		8		
024.18-2-12	Village Of Hilton	52	Short Hills Dr	264001	1000	1000	0	821		8		
024.18-1-14	Smith, Timothy T.	53	Short Hills Dr	264001	29400	108200	0	210		1		
024.18-2-11	Kordish, Shelly L.	54	Short Hills Dr	264001	28500	105400	0	210		1		
024.18-1-13	Economou, Jacquelyn	55	Short Hills Dr	264001	28000	103300	0	210		1		
024.18-2-10.2	Tompkins, Jami L.	56	Short Hills Dr	264001	28000	111000	0	210		1		
024.18-1-12	Ferris, John M.	57	Short Hills Dr	264001	28000	112000	0	210		1		
024.18-2-10.1	Guess, Colleen M.	58	Short Hills Dr	264001	28000	113400	0	210		1		
024.18-1-11	Weaver, Paul C.	59	Short Hills Dr	264001	28500	106000	0	210		1		
024.18-2-9	Spite, Stephanie M.	60	Short Hills Dr	264001	28000	107000	0	210		1		
024.18-2-8	Dimartino, Joseph A.	62	Short Hills Dr	264001	28900	120800	0	210		1		
024.18-2-7	Smith, Timothy	64	Short Hills Dr	264001	30900	109200	0	210		1		
024.18-2-6	Mintz, Andrew G.	66	Short Hills Dr	264001	32400	113100	0	210		1		
024.18-2-5	Kern, Brian S.	68	Short Hills Dr	264001	30800	114400	0	210		1		
024.18-2-4	Dangler, Jeffrey W.	70	Short Hills Dr	264001	28900	105500	0	210		1		
024.18-1-10	Yockel, Douglas J.	71	Short Hills Dr	264001	29800	103100	0	210		1		
024.18-2-3	Ladd, Gary W.	72	Short Hills Dr	264001	28000	110300	0	210		1		
024.18-1-9	Moore, George H.	73	Short Hills Dr	264001	28000	98400	0	210		1		
024.18-2-2	DeMallie, Aaron	74	Short Hills Dr	264001	28000	103900	0	210		1		
032.23-2-12	Burrows, Phillip A.	22	Smith St	264001	26600	133300	0	210		1		
032.23-1-6	Zurick, Russell A.	27	Smith St	264001	24800	90100	0	210		1		
032.23-2-11	Attili, Michael	28	Smith St	264001	25000	117300	0	210		1		
032.23-1-7	Prince, William P.	33	Smith St	264001	21800	83800	0	210		1		
032.23-2-10	Henchen, Carl Walter	34	Smith St	264001	25000	84400	0	210		1		
032.23-1-8	Townsend, Mary	39	Smith St	264001	21800	72900	0	210		1		
032.10-2-84	Rochester Gas & Elec Corp		South Av	264001	4300	9761	0	873		6		
032.23-1-14	Stones Skipped LLC	4	South Av	264001	31100	147600	0	482		1		

Page Totals **Parcels -** 37 **Land -** 995,400
Total - 3,767,661

Parcel Id	Name	Location Nbr	Location Name	School Dist	Land Av	Total Av	Res Pct	Pr Cl	O C	R S	S	T C
032.23-1-13	7 South Ave LLC	7	South Av	264001	34400	142300	0	482		1		
032.23-1-12.1	Inzana, Gary	9	South Av	264001	36000	176100	0	482		1		
032.22-2-8	Village of Hilton	11	South Av	264001	36000	43900	0	438		8		
032.23-1-11.1	Jeronda of Western NY Inc	20	South Av	264001	26200	54500	0	210		1		
032.22-2-9.1	Village Of Hilton	23	South Av	264001	86900	86900	0	330		8		
032.22-2-25./PO	Christa Construction Inc	25	South Av	264001	0	847900	0	484		1		
032.22-2-10.1	Village Of Hilton	27	South Av	264001	33600	39200	0	438		8		
032.06-3-26	Juergens, David R.	32	South Av	264001	26000	118200	0	210		1		
032.05-6-22	Village Of Hilton	35	South Av	264001	26700	29400	0	438		8		
032.06-3-25	Berg, Daniel J.	40	South Av	264001	26000	142500	0	220		1		
032.05-6-23	Bourret, Ronald C.	43	South Av	264001	27200	86800	0	210		1		
032.06-3-24	Dooley, Sean	46	South Av	264001	23500	84200	0	210		1		
032.05-6-24	Fertitta, Joseph	49	South Av	264001	24800	66400	0	210		1		
032.05-6-25	Fertitta, Joseph	53	South Av	264001	28500	75000	0	483		1		
032.06-3-23	Fertitta, Joseph	56	South Av	264001	30900	94800	0	483		1		
032.06-3-22.1	Fertitta, Joseph	64	South Av	264001	27400	118900	0	230		1		
032.06-3-22.2	Wadsworth, Paul D.	70	South Av	264001	1500	1500	0	311		1		
032.06-3-20	WW South Avenue LLC	98	South Av	264001	210000	2579400	0	452		1		
032.06-3-21	Pyramid Real Estate Co	100	South Av	264001	43800	472100	0	462		1		
032.06-3-19	Hilton Village II Apartments	120	South Av	264001	491300	6073400	0	411		1		
032.05-6-26.111	Hilton Fire Dept Inc	133	South Av	264001	159300	207200	0	662		8		
032.05-6-26.12	Village of Hilton	135	South Av	264001	36000	36000	0	330		8		
032.05-6-26.2	Hilton Volunteer Exempt	137	South Av	264001	90000	400500	0	662		8		
032.09-1-52	Levis, Bradd	141	South Av	264001	26000	97900	0	210		1		
032.10-1-1.12	McDonald's USA, LLC	142	South Av	264001	91400	459700	0	426		1		
032.10-1-1.11	JBH of New York Inc	144	South Av	264001	163500	551100	0	541		1		
032.10-1-2	Vandermark, Jason	148	South Av	264001	26600	69300	0	210		1		
032.09-1-51	Wendel, Heidi K.	151	South Av	264001	26000	107500	0	210		1		
032.09-1-50	Gilmore, Terrance S.	159	South Av	264001	26000	106900	0	210		1		
032.09-1-49	Doran, Kathleen E.	167	South Av	264001	26000	100400	0	210		1		
032.10-1-3	Britt, Lawrence E.	172	South Av	264001	27800	109000	0	210		1		
032.09-1-48	Wright, David J.	173	South Av	264001	26000	107000	0	210		1		
032.09-1-47	Porter, William H.	183	South Av	264001	26000	114000	0	210		1		
032.10-1-6.1	Brower, Christine A.	184	South Av	264001	26600	123000	0	210		1		
032.10-1-7	Goodwin, Jerry D.	186	South Av	264001	27800	79800	0	210		1		
032.09-1-46	Castronova, Lynn A.	191	South Av	264001	26000	95700	0	210		1		
032.09-1-45	Bauman, James J.	197	South Av	264001	29000	117500	0	210		1		

Page Totals **Parcels -** 37 **Land -** 2,100,700
Total - 14,215,900

Parcel Id	Name	Location Nbr	Location Name	School Dist	Land Av	Total Av	Res Pct	Pr Cl	O C	R S	S	T C
032.10-1-8	Fallon, Michael S.	200	South Av	264001	27200	82200	0	210		1		
032.10-1-9	Hauss, Michael	220	South Av	264001	27200	89600	0	210		1		
032.09-1-43.1	Thomas, Douglas V.	221	South Av	264001	29200	109600	0	210		1		
032.09-1-42	Hawkins, James	223	South Av	264001	26000	81900	0	210		1		
032.10-2-93	Moser, Hans-Peter	240	South Av	264001	27200	83000	0	210		1		
032.10-2-92	Lee, Ralph E.	244	South Av	264001	27800	98400	0	210		1		
032.09-2-15	Hinds, Andrew	259	South Av	264001	26000	100900	0	210		1		
032.09-2-16	Casilio, Mark	261	South Av	264001	27600	112600	0	210		1		
032.09-2-17	Floyd, Ruth B.	263	South Av	264001	27200	99600	0	210		1		
032.09-4-37	Wahl, Robert E.	265	South Av	264001	29000	87200	0	210		1		
032.09-4-38	Hornburg, Donval P L.	267	South Av	264001	29000	71400	0	210		1		
032.10-2-91	Weaver, Lee E.	280	South Av	264001	28400	97900	0	210		1		
032.10-2-90	Hopkins, Steven W.	284	South Av	264001	32400	107200	0	210		1		
032.10-2-86	Gliszczynski, Michael J.	286	South Av	264001	30200	109900	0	210		1		
032.10-2-85	Labelle, Dennis D.	288	South Av	264001	33200	105900	0	210		1		
032.10-2-83	Maltba, Raymond R.	290	South Av	264001	38500	178400	0	220		1		
032.10-2-82	Sweatman, Dennis E.	292	South Av	264001	33800	103600	0	210		1		
032.09-4-39	DePrez, James R. Jr.	331	South Av	264001	29000	113400	0	210		1		
032.10-2-81	Bellinger, Susan E.	340	South Av	264001	33800	52200	0	210		1		
032.09-4-40	Harvey, Kenneth C.	343	South Av	264001	29000	107800	0	210		1		
032.10-2-94	LaForce, Richard	350	South Av	264001	27600	117000	0	210		1		
032.10-2-80	Cane, William S.	352	South Av	264001	7600	7600	0	311		1		
032.13-2-26	Johnson, Patricia C.	1	Stothard Dr	264001	0	84300	0	210	C	1		
032.13-2-11	Wight, Jerry L.	2	Stothard Dr	264001	0	99600	0	210	C	1		
032.13-2-25	Kryk, John P.	3	Stothard Dr	264001	0	93300	0	210	C	1		
032.13-2-12	Dills, Roger J.	4	Stothard Dr	264001	0	94400	0	210	C	1		
032.13-2-24	Rogers, Robert	5	Stothard Dr	264001	0	94400	0	210	C	1		
032.13-2-13	Rhodey, Kenneth A. Jr.	6	Stothard Dr	264001	0	87200	0	210	C	1		
032.13-2-23	Jay, Jean E.	7	Stothard Dr	264001	0	89700	0	210	C	1		
032.13-2-14	Muscato, Anthony J.	8	Stothard Dr	264001	0	77000	0	210	C	1		
032.13-2-22	Delorenzo, Caesar J.	9	Stothard Dr	264001	0	88400	0	210	C	1		
032.13-2-15	Despos, Carol M.	10	Stothard Dr	264001	0	78500	0	210	C	1		
032.13-2-21	Gehan, Estelle	11	Stothard Dr	264001	0	82800	0	210	C	1		
032.13-2-20	Cooper, Marie	13	Stothard Dr	264001	0	80500	0	210	C	1		
032.13-2-38	Swingle, Dorothy L.	15	Stothard Dr	264001	0	87900	0	210	C	1		
032.13-2-39	Bruton, Willis C.	16	Stothard Dr	264001	0	83900	0	210	C	1		
032.13-2-40	Huurman, John J.	18	Stothard Dr	264001	0	82200	0	210	C	1		

Page Totals **Parcels -** 37 **Land -** 626,900
Total - 3,421,400

Parcel Id	Name	Location Nbr	Location Name	School Dist	Land Av	Total Av	Res Pct	Pr Cl	O C	R S	S	T C
032.13-2-37	Brady, Thomas P.	19	Stothard Dr	264001	0	85900	0	210	C	1		
032.13-2-41	Lissow, Charles E.	20	Stothard Dr	264001	0	78800	0	210	C	1		
032.13-2-36	Bennett, Donna M.	21	Stothard Dr	264001	0	78300	0	210	C	1		
032.13-2-42	Pestke, Charlotte J.	22	Stothard Dr	264001	0	96500	0	210	C	1		
032.13-2-43	Scheg, Thomas E.	24	Stothard Dr	264001	0	84500	0	210	C	1		
032.13-2-44	Gauthier, Shirley	26	Stothard Dr	264001	0	83000	0	210	C	1		
032.13-2-45.2	Unionville Townhomes LLC	48	Stothard Dr	264001	1400	1400	0	311		1		
032.13-2-54	Unionville Townhomes LLC	67	Stothard Dr	264001	70500	738100	0	411		1		
032.13-2-56.1	Unionville Townhomes LLC	78	Stothard Dr	264001	98500	1126200	0	411		1		
032.13-2-57	Unionville Townhomes LLC	82	Stothard Dr	264001	3500	3500	0	311		1		
024.13-2-13	Larnder, Dale A.	2	Strussenberg Dr	264001	31900	122100	0	210		1		
024.13-2-14	Francis, Donald M.	4	Strussenberg Dr	264001	31100	126700	0	210		1		
024.13-2-21	Carter, Stephen H.	5	Strussenberg Dr	264001	31100	129600	0	210		1		
024.13-2-15	Kulwicki, Bobbie Jo Elaine	6	Strussenberg Dr	264001	31100	109100	0	210		1		
024.13-2-20	Kruger, Benjamin	7	Strussenberg Dr	264001	31100	143000	0	210		1		
024.13-2-16	Fischer, Nelson J. Sr.	8	Strussenberg Dr	264001	31100	118800	0	210		1		
024.13-2-19	Bruno, Michael A.	9	Strussenberg Dr	264001	31100	133800	0	210		1		
024.13-2-17	Schultz, Gary R.	10	Strussenberg Dr	264001	31100	125400	0	210		1		
024.13-2-18	Cash, Mario	11	Strussenberg Dr	264001	31100	115100	0	210		1		
024.13-2-8	Drake, Michael J.	12	Strussenberg Dr	264001	30900	114900	0	210		1		
024.13-2-9	Heberger, Paul W.	14	Strussenberg Dr	264001	31200	128200	0	210		1		
024.13-2-10	Cusenz, Edgar P.	16	Strussenberg Dr	264001	31200	105700	0	210		1		
024.13-3-16	Lane, Edward A.	19	Strussenberg Dr	264001	31200	115900	0	210		1		
024.18-3-14	Nolan, Devon S.	3	Sunny Slope Dr	264001	31300	139800	0	210		1		
024.18-1-17	Luechauer, Willie A.	4	Sunny Slope Dr	264001	30700	135200	0	210		1		
024.18-3-13	Gorton, Dennis J.	5	Sunny Slope Dr	264001	30700	117500	0	210		1		
024.18-1-18	Young, Edward L.	6	Sunny Slope Dr	264001	30700	108600	0	210		1		
024.18-3-12	Hoff, Eric	7	Sunny Slope Dr	264001	30700	113200	0	210		1		
024.18-1-19	Brooks, Sean	8	Sunny Slope Dr	264001	30700	108900	0	210		1		
024.18-3-11	Provost, Dale A.	9	Sunny Slope Dr	264001	30700	120300	0	210		1		
024.18-1-20	Cleversey, Robert W.	10	Sunny Slope Dr	264001	30700	112900	0	210		1		
024.18-3-10	Jacob, Daniel G.	11	Sunny Slope Dr	264001	30700	121200	0	210		1		
024.18-1-21	Heysham, Clair	12	Sunny Slope Dr	264001	30700	109400	0	210		1		
024.18-3-9	Russo, Paul S.	13	Sunny Slope Dr	264001	30700	114200	0	210		1		
024.18-1-22	Harris, Scott D.	14	Sunny Slope Dr	264001	30700	135700	0	210		1		
024.18-3-8	Eccleston, John F.	15	Sunny Slope Dr	264001	30300	122700	0	210		1		
024.18-1-23	Whitmore, Donald H.	16	Sunny Slope Dr	264001	30700	102400	0	210		1		

Page Totals **Parcels -** 37 **Land -** 1,009,100
Total - 5,626,500

Parcel Id	Name	Location Nbr	Location Name	School Dist	Land Av	Total Av	Res Pct	Pr Cl	O C	R S	S	T C
024.18-3-7	Vinch, James A.	17	Sunny Slope Dr	264001	30300	117200	0	210		1		
024.18-1-24	Gonyea, John E.	18	Sunny Slope Dr	264001	30700	129300	0	210		1		
024.18-3-6	Cruz, Dawn	19	Sunny Slope Dr	264001	30300	125800	0	210		1		
024.18-1-25	Underwood, David A.	20	Sunny Slope Dr	264001	30700	138600	0	210		1		
024.18-3-5	Cronk, Michael J.	21	Sunny Slope Dr	264001	30300	131300	0	210		1		
024.18-1-26	Williams, Joseph	22	Sunny Slope Dr	264001	30700	151600	0	210		1		
024.18-3-4	Lissow, Michael J.	23	Sunny Slope Dr	264001	30300	112100	0	210		1		
024.18-1-27	Cerio, Jeremy D.	24	Sunny Slope Dr	264001	30700	142000	0	210		1		
024.18-3-3	Allen, Edgar E.	25	Sunny Slope Dr	264001	30300	116500	0	210		1		
024.18-1-28	Conklin, Francis E.	26	Sunny Slope Dr	264001	31700	128500	0	210		1		
024.18-3-2	Macias, Debra A.	27	Sunny Slope Dr	264001	30300	121800	0	210		1		
024.18-1-5.001	Village of Hilton	28	Sunny Slope Dr	264001	13700	13700	0	311		8		
024.18-3-1	Porter, Jill S.	29	Sunny Slope Dr	264001	31700	122000	0	210		1		
024.13-5-2	Cameron, Maria	2	Tallwood Dr	264001	33800	94000	0	210		1		
024.13-5-3	Coleman, Rusty J.	4	Tallwood Dr	264001	32800	112800	0	210		1		
024.13-5-4	Campbell, India D.	6	Tallwood Dr	264001	32800	126800	0	210		1		
024.13-5-25	Brooks, Diane	7	Tallwood Dr	264001	32200	125800	0	210		1		
024.13-5-5	Hobson, Jane E.	8	Tallwood Dr	264001	32800	136400	0	210		1		
024.13-5-6	Coons, Frank T.	10	Tallwood Dr	264001	32900	105400	0	210		1		
024.13-5-7	Cocquyt, Alan A.	12	Tallwood Dr	264001	32900	119600	0	210		1		
024.13-5-10	Pratt, Kennith J.	15	Tallwood Dr	264001	29400	116900	0	210		1		
024.13-5-8	Hoadley, Robin E.	16	Tallwood Dr	264001	32900	118800	0	210		1		
024.13-5-47	Matiishin, Igor	17	Tallwood Dr	264001	29400	100100	0	210		1		
024.13-5-32	Ricciuto, Daniel J.	18	Tallwood Dr	264001	32900	114700	0	210		1		
024.13-5-46	19 Tallwood LLC	19	Tallwood Dr	264001	29400	105200	0	210		1		
024.13-5-33	Brothers, Gregory J.	20	Tallwood Dr	264001	32900	111300	0	210		1		
024.13-5-45	Bommelje, Christopher J.	21	Tallwood Dr	264001	29400	106300	0	210		1		
024.13-5-34	Jensen, Brien L.	22	Tallwood Dr	264001	32900	127300	0	210		1		
024.13-5-44	Heeks, William F.	23	Tallwood Dr	264001	29400	99000	0	210		1		
024.13-5-35	Baltzer, Barbara A.	24	Tallwood Dr	264001	32900	97200	0	210		1		
024.13-5-43	Ledtke, Fredrick M.	25	Tallwood Dr	264001	28900	118400	0	210		1		
024.13-5-36	Asis, Jose M. Jr.	26	Tallwood Dr	264001	32900	112600	0	210		1		
024.13-5-37	Carter, William A.	28	Tallwood Dr	264001	34000	126000	0	210		1		
024.13-5-42	Broadtree Homes New York LL	29	Tallwood Dr	264001	31300	109500	0	210		1		
024.13-5-38	Murray, Fostina	30	Tallwood Dr	264001	37800	115900	0	210		1		
024.13-5-39	May, Gerald J.	32	Tallwood Dr	264001	33400	120500	0	210		1		
024.13-5-40	Lipomi, Mariano J.	34	Tallwood Dr	264001	31800	111900	0	210		1		

Page Totals **Parcels -** 37 **Land -** 1,153,500
Total - 4,282,800

Parcel Id	Name	Location Nbr	Location Name	School Dist	Land Av	Total Av	Res Pct	Pr Cl	O C	R S	S	T C
024.13-5-11	Gangross, Todd A.	2	Timberwood Dr	264001	31100	111000	0	210		1		
024.13-5-24	MacNeil, Denise F.	3	Timberwood Dr	264001	31200	115200	0	210		1		
024.13-5-12	Jarvis, Timothy R.	4	Timberwood Dr	264001	31100	108300	0	210		1		
024.13-5-23	Muller, Stephen C.	5	Timberwood Dr	264001	31200	109700	0	210		1		
024.13-5-22	Sadecki, David R.	7	Timberwood Dr	264001	31200	108100	0	210		1		
024.13-5-15	King, Crystal Y.	8	Timberwood Dr	264001	31100	108900	0	210		1		
024.13-5-21	Roberts, Richelle L.	9	Timberwood Dr	264001	31100	120700	0	210		1		
024.13-5-20	Vanorden, Wayne D.	11	Timberwood Dr	264001	30300	95200	0	210		1		
024.13-5-16	Noni, Tige E.	14	Timberwood Dr	264001	31100	117400	0	210		1		
024.13-5-19	DeMott, John	15	Timberwood Dr	264001	31200	118100	0	210		1		
024.13-5-18	Semrau, Christopher	17	Timberwood Dr	264001	33100	116600	0	210		1		
024.13-5-17	Erath, David L.	19	Timberwood Dr	264001	31200	117200	0	210		1		
024.13-6-14	Colline, Jason E.	21	Timberwood Dr	264001	29800	116500	0	210		1		
024.13-5-63	Prince, Todd W.	22	Timberwood Dr	264001	29400	113200	0	210		1		
024.13-6-13	Schepler, Randall J.	23	Timberwood Dr	264001	29800	97200	0	210		1		
024.13-5-64	Mullen, Robert M.	24	Timberwood Dr	264001	29400	99600	0	210		1		
024.13-6-12	Hare, Michael J.	25	Timberwood Dr	264001	29800	117900	0	210		1		
024.13-5-65	Lapiana, Anthony	26	Timberwood Dr	264001	29400	110500	0	210		1		
024.13-6-11	Arena, Joseph	27	Timberwood Dr	264001	29800	105300	0	210		1		
024.13-5-66	Livermore, Randy B.	28	Timberwood Dr	264001	29400	106100	0	210		1		
024.13-6-10	Pockett, Daniel A.	29	Timberwood Dr	264001	29400	111000	0	210		1		
024.13-5-67	Goldy, Patrick A.	30	Timberwood Dr	264001	29400	112800	0	210		1		
024.13-5-68	Brady, Robert J.	32	Timberwood Dr	264001	29800	110300	0	210		1		
024.13-5-69	Borishkevich, Nikolay	34	Timberwood Dr	264001	30700	116900	0	210		1		
024.13-6-8	Pruyne, Allison M.	35	Timberwood Dr	264001	33200	120100	0	210		1		
024.13-5-70	Petrykiewicz, Kristin	36	Timberwood Dr	264001	29800	116800	0	210		1		
024.13-6-7	McCracken, David C.	37	Timberwood Dr	264001	31300	106900	0	210		1		
024.13-5-71	Hyatt, Casey	38	Timberwood Dr	264001	29400	115100	0	210		1		
024.13-6-6	Shaw, Douglas A.	39	Timberwood Dr	264001	31300	126400	0	210		1		
024.13-5-72	Rawlings, John H.	40	Timberwood Dr	264001	29400	67400	0	210		1		
024.13-6-5	Godshalk, Russell L. III.	41	Timberwood Dr	264001	31300	118100	0	210		1		
024.13-5-75	Weber, Daniel M.	42	Timberwood Dr	264001	29400	111000	0	210		1		
024.13-6-4	Swertfeger, Taylor S.	43	Timberwood Dr	264001	31300	103500	0	210		1		
024.13-5-76	Vidak, Zoran	44	Timberwood Dr	264001	32200	123600	0	210		1		
024.13-6-3	Keller, Charles R.	45	Timberwood Dr	264001	31300	75000	0	210		1		
024.13-6-2	Turner, Jeffrey C.	47	Timberwood Dr	264001	31300	112700	0	210		1		
024.13-5-89	Cicoria, Gary A.	48	Timberwood Dr	264001	31700	111600	0	210		1		

Page Totals **Parcels -** 37 **Land -** 1,133,900
Total - 4,071,900

Parcel Id	Name	Location Nbr	Location Name	School Dist	Land Av	Total Av	Res Pct	Pr Cl	O C	R S	S	T C
024.13-6-1	Dickerson, Jennifer G.	49	Timberwood Dr	264001	31900	113400	0	210		1		
024.18-1-30	Hutchings, Theodore L.	10	Turtle Creek La	264001	29800	133200	0	210		1		
024.18-1-29	Spaulding, Diane M.	12	Turtle Creek La	264001	29800	124700	0	210		1		
024.18-1-74	Summers Pittsford Family LLC	14	Turtle Creek La	264001	15100	15100	0	311		1		
024.18-1-75	Stefanyshyn, Yuriy	16	Turtle Creek La	264001	29800	147300	0	210		1		
024.18-1-73	Ragsdale, Alan	17	Turtle Creek La	264001	31300	162900	0	210		1		
024.18-1-76	Lancie, Danielle M.	18	Turtle Creek La	264001	29800	149800	0	210		1		
024.18-1-72	Summers Pittsford Family LLC	19	Turtle Creek La	264001	21800	21800	0	210		1		
024.18-1-77	Antinore, Scott D.	20	Turtle Creek La	264001	30300	136500	0	210		1		
024.18-1-71	Gburski, Edmund F.	21	Turtle Creek La	264001	29400	135100	0	210		1		
024.18-1-78	Ferraro, Jacqueline A.	22	Turtle Creek La	264001	30900	150500	0	210		1		
024.18-1-70	Jennejahn, John F.	23	Turtle Creek La	264001	29400	166600	0	210		1		
024.18-1-79	Oemcke, Eric J.	24	Turtle Creek La	264001	31800	148000	0	210		1		
024.18-1-69	Berg, Justin D.	25	Turtle Creek La	264001	29400	157200	0	210		1		
024.18-1-80	Summers Pittsford Family LLC	26	Turtle Creek La	264001	15900	15900	0	311		1		
024.18-1-68	Hill, Ruth M.	27	Turtle Creek La	264001	30800	196500	0	210		1		
024.18-1-66	Wegman, Kristen L.	29	Turtle Creek La	264001	31400	139700	0	210		1		
024.18-1-67	Call, Gary D.	31	Turtle Creek La	264001	31400	149300	0	210		1		
024.18-1-46	Salvaggio, Stephen J.	32	Turtle Creek La	264001	32900	133000	0	210		1		
024.18-1-34	Clinkscales, Warren A.	33	Turtle Creek La	264001	31200	117300	0	210		1		
024.18-1-45	Ball, Mark	34	Turtle Creek La	264001	32600	123700	0	210		1		
024.18-1-35	McKeeby, Donald H. Jr.	35	Turtle Creek La	264001	31200	148000	0	210		1		
024.18-1-44	Edsall, Jeffrey S.	36	Turtle Creek La	264001	31600	125400	0	210		1		
024.18-1-36	Rath, Jennifer	37	Turtle Creek La	264001	31200	121600	0	210		1		
024.18-1-43	Tantalo, Natalie	38	Turtle Creek La	264001	30900	132300	0	210		1		
024.18-1-37	Mellema, Lloyd Robert	39	Turtle Creek La	264001	31200	127500	0	210		1		
024.18-1-42	Rawle, Richard	40	Turtle Creek La	264001	30700	128000	0	210		1		
024.18-1-38	Femiano, Dominic M.	41	Turtle Creek La	264001	31200	120500	0	210		1		
024.18-1-41	Snyder, William F.	42	Turtle Creek La	264001	30700	122300	0	210		1		
024.18-1-39	Gage, Donna D.	43	Turtle Creek La	264001	31200	130100	0	210		1		
024.18-1-40	Zaccaglino, Mark	44	Turtle Creek La	264001	30700	126100	0	210		1		
024.18-2-95	Penders, Karmen R.	2	Tyler Tr	264001	32200	122500	0	210		1		
024.18-2-86	Jeffery, Heather L.	3	Tyler Tr	264001	31100	123800	0	210		1		
024.18-2-87	Christman, John F.	5	Tyler Tr	264001	31100	134500	0	210		1		
024.18-2-94	Gutmann, Edward W.	6	Tyler Tr	264001	31400	130900	0	210		1		
024.18-2-88	Manioci, Joseph	7	Tyler Tr	264001	31100	114400	0	210		1		
024.18-2-89	Huynh, Nhan Van	9	Tyler Tr	264001	29400	124300	0	210		1		

Page Totals **Parcels -** 37 **Land -** 1,103,600
Total - 4,669,700

Parcel Id	Name	Location Nbr	Location Name	School Dist	Land Av	Total Av	Res Pct	Pr Cl	O C	R S	S	T C
024.18-2-93	Rosso, Cynthia L.	10	Tyler Tr	264001	31100	127900	0	210		1		
024.18-2-90	Viavattene, Francesco S.	11	Tyler Tr	264001	32200	132600	0	210		1		
024.18-2-91	Mcgowan, Scott R.	13	Tyler Tr	264001	32200	136100	0	210		1		
024.18-2-92	Foster, Jennifer	15	Tyler Tr	264001	30700	119100	0	210		1		
024.18-5-8	Manivong, Nouxone	16	Tyler Tr	264001	31300	137500	0	210		1		
024.18-5-4	Dawley, Raymond E. Jr.	17	Tyler Tr	264001	31100	115600	0	210		1		
024.18-5-7	Piccarreto, Mark J.	18	Tyler Tr	264001	32200	136300	0	210		1		
024.18-5-3	Firkins, Mark T.	19	Tyler Tr	264001	31100	123300	0	210		1		
024.18-5-6	Derooy, Jeffrey R.	20	Tyler Tr	264001	32200	135900	0	210		1		
024.18-5-2	Hopkins, Harry	21	Tyler Tr	264001	31100	140700	0	210		1		
024.18-5-5	Irish, Steven E.	22	Tyler Tr	264001	32200	138100	0	210		1		
024.18-5-1	Juliano, Carl C.	23	Tyler Tr	264001	31100	120700	0	210		1		
024.14-1-4	Deutsche Bank National	24	Tyler Tr	264001	32200	112800	0	210		1		
024.14-1-7	Hull, John J.	25	Tyler Tr	264001	31100	140100	0	210		1		
024.14-1-3	Miller, Michael H.	26	Tyler Tr	264001	32200	148300	0	210		1		
024.14-1-6	Graus, Laurie A.	27	Tyler Tr	264001	31100	136000	0	210		1		
024.14-1-2	Morrison, Lisa P.	28	Tyler Tr	264001	32200	142700	0	210		1		
024.14-1-5	Zimmer, Scott	29	Tyler Tr	264001	31100	111900	0	210		1		
024.14-1-17	Hilts, Bryan K.	30	Tyler Tr	264001	32200	114800	0	210		1		
024.14-1-18	Hinman, Roy Jr.	31	Tyler Tr	264001	31100	125600	0	210		1		
024.14-1-16	Baker, Richard R.	32	Tyler Tr	264001	31300	140500	0	210		1		
024.14-1-19	Stockmeister, Reinhardt G.	33	Tyler Tr	264001	31100	122100	0	210		1		
024.14-1-15	Gearhart, Kyle H.	34	Tyler Tr	264001	31700	122400	0	210		1		
024.14-1-20	Declerck, Michael W.	35	Tyler Tr	264001	31400	146400	0	210		1		
024.14-1-21	Parrett, Lisa	37	Tyler Tr	264001	33600	149700	0	210		1		
024.14-1-28	Leo, Joseph R.	39	Tyler Tr	264001	34700	138500	0	210		1		
024.14-1-29	Diabo, Jason	41	Tyler Tr	264001	32100	140200	0	210		1		
024.14-1-30	Brosi, Kurt H.	43	Tyler Tr	264001	32100	151000	0	210		1		
024.17-4-40	Hall, Jennifer L.	20	Underwood Av	264001	27800	118300	0	210		1		
024.17-4-39	Stiles, Brian	36	Underwood Av	264001	26000	123100	0	210		1		
024.17-5-24	Kearney, Richard J. Jr.	51	Underwood Av	264001	25500	105200	0	210		1		
024.17-4-38	Flood, Alanna	52	Underwood Av	264001	26000	67600	0	210		1		
024.17-5-23	Oberer, Kevin F.	53	Underwood Av	264001	26200	95200	0	210		1		
024.17-5-22	Merlau, Charles H.	55	Underwood Av	264001	23500	86900	0	210		1		
024.17-5-21	Kelley, Robert D.	57	Underwood Av	264001	23500	85300	0	210		1		
024.17-5-20	Clark, Shane M.	59	Underwood Av	264001	23500	64300	0	210		1		
024.17-4-37	Moore, Michael O.	60	Underwood Av	264001	26000	92500	0	210		1		

Page Totals **Parcels -** 37 **Land -** 1,117,700
Total - 4,545,200

Parcel Id	Name	Location Nbr	Location Name	School Dist	Land Av	Total Av	Res Pct	Pr Cl	O C	R S	S	T C
024.17-5-19	Streb, Robert C. Jr.	61-63	Underwood Av	264001	26000	122000	0	220		1		
024.17-5-18	Tripoli, Lynnette	65-67	Underwood Av	264001	26000	116200	0	220		1		
024.17-4-36	Burgio, Joseph	76	Underwood Av	264001	26200	70300	0	210		1		
024.17-5-17	Streb, Robert C. Jr.	85-87	Underwood Av	264001	26000	125500	0	220		1		
024.17-4-35	Wells, Matthew R.	86	Underwood Av	264001	24800	96200	0	210		1		
024.17-4-34	Jolly, Scott W.	88	Underwood Av	264001	26000	96600	0	210		1		
024.17-5-16	Attridge, Kevin M.	89	Underwood Av	264001	26000	64800	0	210		1		
024.17-4-33	Kast, William F.	90	Underwood Av	264001	26000	129400	0	210		1		
024.17-5-15	Williams, Trisha L.	91	Underwood Av	264001	26000	115800	0	210		1		
024.17-4-32	Forjone, Elizabeth J.	92	Underwood Av	264001	26000	97700	0	210		1		
024.17-5-14	Caiola, Daniel J.	93	Underwood Av	264001	26000	137300	0	210		1		
024.17-4-31	Steiger, James A.	94	Underwood Av	264001	26000	112700	0	210		1		
024.17-5-13	Smalley, David	95	Underwood Av	264001	26000	138000	0	210		1		
024.17-4-30	Aguglia, Christine M.	96	Underwood Av	264001	26000	134500	0	210		1		
024.17-5-12	Castronovo, Michael	97	Underwood Av	264001	26100	115100	0	210		1		
024.17-4-29	Hewett, Bonnie D.	98	Underwood Av	264001	26100	103300	0	210		1		
024.17-5-11	Flagg, Matthew	99	Underwood Av	264001	26100	118800	0	210		1		
024.17-4-28	DiRoma, Mauro L.	100	Underwood Av	264001	26100	86200	0	210		1		
024.17-5-10	Keaty, Elizabeth	101	Underwood Av	264001	26000	111500	0	210		1		
024.17-4-27	Wahl, William G.	102	Underwood Av	264001	26000	111800	0	210		1		
024.17-5-9	Vasquez, Jose D.	103	Underwood Av	264001	26000	107200	0	210		1		
024.17-4-26	Roth, Cory D.	104	Underwood Av	264001	26000	136300	0	210		1		
024.17-5-8	Jones, Debra A.	105	Underwood Av	264001	26000	97800	0	210		1		
024.17-4-25	Wille, Joseph M.	106	Underwood Av	264001	26000	119500	0	210		1		
024.17-5-7	Wells Fargo Bank, NA	107	Underwood Av	264001	26000	74400	0	210		1		
024.17-4-24	Howe, Clifton B.	108	Underwood Av	264001	26000	134500	0	210		1		
024.17-5-6	Smyth, John F. Jr.	109	Underwood Av	264001	26000	126100	0	210		1		
024.17-4-23	Wehner, Georgiana	110	Underwood Av	264001	26000	107200	0	210		1		
024.17-5-5	Miller, Paul W.	111	Underwood Av	264001	26000	114000	0	210		1		
024.17-4-22	Cervini, Kathleen M.	112	Underwood Av	264001	26000	131500	0	210		1		
024.17-5-4	Heinsler, Bernard R.	113	Underwood Av	264001	26600	107000	0	210		1		
024.17-4-21	Harris, Randolph	114	Underwood Av	264001	26100	140500	0	210		1		
024.17-4-12	Buscemi, Nicholas	115	Underwood Av	264001	26000	100700	0	210		1		
024.17-4-20	Edwards, Mark A.	116	Underwood Av	264001	26000	120500	0	210		1		
024.17-4-13	Cawley, Jenifer L.	117	Underwood Av	264001	26000	116800	0	210		1		
024.17-4-19	Young, Linda E.	118	Underwood Av	264001	26000	109400	0	210		1		
024.17-4-14	Thompson, Richard L.	119	Underwood Av	264001	26000	94200	0	210		1		

Page Totals **Parcels -** 37 **Land -** 962,100
Total - 4,141,300

Parcel Id	Name	Location Nbr	Location Name	School Dist	Land Av	Total Av	Res Pct	Pr Cl	O C	R S	S	T C
024.17-4-18	Blodgett, Jody M.	120	Underwood Av	264001	26000	116500	0	210		1		
024.17-4-15	Dean, Craig L.	121	Underwood Av	264001	26000	102800	0	210		1		
024.17-4-17	Welch, David B.	122	Underwood Av	264001	26000	112500	0	210		1		
024.17-4-16	Petricone, Margery A.	124	Underwood Av	264001	26000	99800	0	210		1		
032.06-3-37.2	Corso, Francesco	5	Upton St	264001	30500	135300	0	436		1		
032.06-3-37.102	H D & K Mold Co Inc	6	Upton St	264001	32300	233600	0	449		1		
032.06-3-37.113	Sixt, Kenneth J.	7	Upton St	264001	75500	144000	0	480		1		
032.06-3-37.101	Village Of Hilton	9	Upton St	264001	17000	17000	0	330		8		
032.23-2-5	Baccaro, Kelly C.	11	Upton St	264001	23500	109100	0	220		1		
032.23-2-6	Cahoon, John R.	13	Upton St	264001	23500	43700	0	210		1		
032.10-1-76	Presutti, Ann Marie	1	Verney Dr	264001	28000	123200	0	210		1		
032.06-4-26.1	Schmeer, James D.	26A	Walnut Ct	264001	0	59000	0	210	C	1		
032.06-4-26.2	Roberts, Vicki L.	26B	Walnut Ct	264001	0	56400	0	210	C	1		
032.06-4-26.3	Thai-Paquette, Van	26C	Walnut Ct	264001	0	56400	0	210	C	1		
032.06-4-26.4	Kaiser, Linda B.	26D	Walnut Ct	264001	0	44500	0	210	C	1		
032.06-4-27.1	Szkolnik, John C.	27A	Walnut Ct	264001	0	42300	0	210	C	1		
032.06-4-27.2	Chatman, Samuel J.	27B	Walnut Ct	264001	0	55800	0	210	C	1		
032.06-4-27.3	Dorothy A Burr Irr. Trust	27C	Walnut Ct	264001	0	55800	0	210	C	1		
032.06-4-27.4	Skillman, Alice M.	27D	Walnut Ct	264001	0	42300	0	210	C	1		
032.06-4-28./100	Senglaub, Neal R.	28A	Walnut Ct	264001	0	34400	0	210	C	1		
032.06-4-28./200	Wagoner, William R.	28B	Walnut Ct	264001	0	47000	0	210	C	1		
032.06-4-28./300	Istvan, Robert	28C	Walnut Ct	264001	0	51300	0	210	C	1		
032.06-4-28./400	Rohwer, Gloria L.	28D	Walnut Ct	264001	0	53500	0	210	C	1		
032.06-4-29./100	Fumia, Debra J.	29A	Walnut Ct	264001	0	37900	0	210	C	1		
032.06-4-29./200	Zaharchuk, Jean S.	29B	Walnut Ct	264001	0	50000	0	210	C	1		
032.06-4-29./300	Becker, Carol A.	29C	Walnut Ct	264001	0	50000	0	210	C	1		
032.06-4-29./400	Richardson, Hazel	29D	Walnut Ct	264001	0	37900	0	210	C	1		
032.05-5-17	Dick, Jeffrey P.	3	West Av	264001	33200	105600	0	484		1		
032.05-5-16	Town Of Parma	7	West Av	264001	49800	712200	0	611		8		
032.05-5-15.1	Hilton United Methodist Churcl	21	West Av	264001	65000	743600	0	620		8		
032.05-4-18	Fertitta, Joseph	22	West Av	264001	26000	88300	0	220		1		
032.05-4-19	Fertitta, Joseph	32	West Av	264001	27800	51200	0	210		1		
032.05-4-20	Burritt, Craig W.	46	West Av	264001	29000	105700	0	210		1		
032.05-5-13	Romano, Gino	49	West Av	264001	30900	126300	0	411		1		
032.05-5-12	Woodams, Kathleen	57	West Av	264001	27200	118900	0	210		1		
032.05-4-21	Green, Donald J.	58	West Av	264001	29200	158100	0	210		1		
032.05-5-11.1	Inzana, Gary T.	69	West Av	264001	31500	108800	0	411		1		

Page Totals **Parcels -** 37 **Land -** 683,900
Total - 4,330,700

Parcel Id	Name	Location Nbr	Location Name	School Dist	Land Av	Total Av	Res Pct	Pr Cl	O C	R S	S	T C
032.05-4-22	Fess, Kimberly	70	West Av	264001	26600	128800	0	210		1		
032.05-4-23	King, Steven R.	80	West Av	264001	26600	100300	0	210		1		
032.05-5-10.1	Steinmetz, John	81	West Av	264001	26400	146100	0	210		1		
032.05-4-24	Horowitz, Aaron E.	86	West Av	264001	26000	107200	0	210		1		
032.05-5-9	Horowitz, Joel	87	West Av	264001	27800	125100	0	210		1		
032.05-4-25	Muir, Richard	94	West Av	264001	26000	128000	0	210		1		
032.05-5-8	Tilebein, Thomas	95	West Av	264001	28400	111800	0	210		1		
032.05-4-26	Kausch, Matthew	104	West Av	264001	27200	92800	0	210		1		
032.05-5-7	Sciortino, Tara	105	West Av	264001	24300	171600	0	210		1		
032.05-5-6	Ronco, Joan S.	109	West Av	264001	26000	64100	0	210		1		
032.05-4-27	Kirk, Duane B.	116	West Av	264001	27200	148600	0	210		1		
032.05-5-5	Webber, Gary M.	117	West Av	264001	26000	130500	0	210		1		
032.05-4-28	Zimmer, Lawrence	124	West Av	264001	27200	132500	0	210		1		
032.05-5-4	Craner, Eric	125	West Av	264001	27800	171600	0	210		1		
032.05-5-3	Lee, Joseph M.	133	West Av	264001	27200	144500	0	210		1		
032.05-4-29	Hedberg, Mark S.	134	West Av	264001	26000	135500	0	210		1		
032.05-5-2	Sullivan, Carol	141	West Av	264001	26000	92900	0	210		1		
032.05-4-30.1	Bimmler, James E.	142	West Av	264001	27800	142100	0	210		1		
032.05-5-1	Mance, Paul G.	153	West Av	264001	26600	109500	0	210		1		
032.05-4-31.1	Gursslin, Larry A.	154	West Av	264001	26600	110700	0	220		1		
032.05-6-3.1	Gursslin, Larry A.	165	West Av	264001	26000	135700	0	210		1		
032.05-2-7	Henretty, Terrence M.	186	West Av	264001	24800	132700	0	210		1		
032.05-6-2.1	Meagher, Scott B.	193	West Av	264001	36800	205900	0	210		1		
032.05-2-8	Burch, Loren S.	198	West Av	264001	27800	116100	0	210		1		
032.05-2-9	Hudson, Kellie	206	West Av	264001	24800	116100	0	210		1		
032.05-2-10	Martin, John J.	220	West Av	264001	29000	115500	0	210		1		
032.05-6-1	Hilton Central Sch Dist 1	225	West Av	264001	1189500	7050500	0	612		8		
032.05-2-11	Adams, John F.	230	West Av	264001	26600	143100	0	230		1		
032.05-2-12	Kaiser, Eileen	238	West Av	264001	29000	123800	0	210		1		
032.05-2-13	Nielson, William	250	West Av	264001	26000	132900	0	210		1		
032.05-1-7	Jewell, Scott H.	270	West Av	264001	27200	105500	0	210		1		
032.05-1-8	Linton, Robert F. Jr.	282	West Av	264001	27200	126300	0	210		1		
032.05-1-9	Drescher, Peter L.	294	West Av	264001	27800	128500	0	210		1		
032.05-6-27	Lemcke, Scott A.	1109	West Av	264001	27800	100400	0	210		1		
032.09-4-1	Village Of Hilton	1111	West Av	264001	118100	136300	0	963		8		
032.05-6-28	Wadsworth, Paul D.	1113	West Av	264001	29700	129200	0	210		1		

Page Totals **Parcels -** 36 **Land -** 2,231,800
Total - 11,492,700

Parcel Id	Name	Location Nbr	Location Name	School Dist	Land Av	Total Av	Res Pct	Pr Cl	O C	R S	S	T C
032.09-4-41	Village Of Hilton	1123	West Av	264001	49500	122700	0	963		8		

Village Totals	**Parcels -**	1,959	**Land -**	56,861,600
			Total -	310,519,088

Page Totals	**Parcels -**	1	**Land -**	49,500
			Total -	122,700

Parcel Id	Name	Location Nbr	Location Name	School Dist	Land Av	Total Av	Res Pct	Pr Cl	O C	R S	S	T C
500.00-2-580./BKPT	Time Warner Of Rochester			265201	0	17430	0	869		5		
500.00-2-580./HILT	Time Warner Of Rochester			264001	0	197540	0	869		5		
500.00-2-580./SPEN	Time Warner Of Rochester			263801	0	75530	0	869		5		
500.00-2-933./BKPT	Rochester Gas & Electric			265201	0	556603	0	861		5		
500.00-2-933./HILT	Rochester Gas & Electric			264001	0	6308170	0	861		5		
500.00-2-933./SPEN	Rochester Gas & Elec Corp			263801	0	2411947	0	861		5		
500.00-2-935./BKPT	Citizens Communications			265201	0	71448	0	866		5		
500.00-2-935./HILT	Citizens Communications			264001	0	809743	0	866		5		
500.00-2-935./SPEN	Citizens Communications			263801	0	309607	0	866		5		
500.00-2-936./SPEN	Frontier Telep. Of Roch.			263801	0	391	0	866		5		
500.00-2-937./SPEN	Niagara Mohawk Power Corp			263801	0	13059	0	861		5		
800.00-2-926.6	Village Of Hilton			264001	210000	210000	0	822		8		
009.19-2-3	Barrett, Richard P.	1	Alder Bc	264001	71000	294200	0	210	W	1		
009.19-2-4	Koss, Roger G.	3	Alder Bc	264001	58500	118000	0	260	W	1		
009.19-2-6.1	Meyer, Deborah Marie	5	Alder Bc	264001	71000	138400	0	260	W	1		
009.19-2-7	Seewagen, Rosemarie	6	Alder Bc	264001	58500	305700	0	210	W	1		
009.19-2-8	Pasko-Mcdill, Anna	7	Alder Bc	264001	58500	90400	0	260	W	1		
009.19-2-9	Moskowitz Family LLC	8	Alder Bc	264001	58500	186100	0	210	W	1		
009.19-2-10	Strawbridge, Carol Anne	9	Alder Bc	264001	58500	186500	0	210	W	1		
009.19-2-11	North, Scott R.	10	Alder Bc	264001	58500	237000	0	210	W	1		
009.19-2-12	Gordon, Helen	11	Alder Bc	264001	58500	159700	0	210	W	1		
009.19-2-13	Krenzer, Richard G.	12	Alder Bc	264001	58500	215600	0	210	W	1		
009.19-2-14	Brown, Jeffery A.	13	Alder Bc	264001	58500	137100	0	210	W	1		
009.19-2-15	Coccia, Dennis L.	14	Alder Bc	264001	58500	257300	0	210	W	1		
009.19-2-16	Alfieri, Geno A.	15	Alder Bc	264001	58500	217600	0	210	W	1		
009.19-2-17	Alder Beach Assoc Inc	16	Alder Bc	264001	19900	19900	0	322		1		
009.67-1-12	Graupman, Elizabeth M.	1	Ampor Bc	264001	102100	229300	0	260	W	1		
009.67-1-10	Everts, Betty G.	4	Ampor Bc	264001	89000	216900	0	210	W	1		
009.67-1-9	Vantucci, Tricia L.	5	Ampor Bc	264001	89000	312600	0	210	W	1		
009.67-1-8	Annechino, Edward N.	6	Ampor Bc	264001	89000	178300	0	210	W	1		
009.67-1-7	Bollin, Eleanor P.	7	Ampor Bc	264001	89000	178200	0	210	W	1		
009.67-1-6	Schneider, Edith L.	8	Ampor Bc	264001	89000	246400	0	210	W	1		
009.67-1-5.1	Gay, Gary H.	9	Ampor Bc	264001	91800	306200	0	210	W	1		
009.67-1-3.1	Surash, Robert G.	11	Ampor Bc	264001	79800	328200	0	210	W	1		
009.67-1-2	Thomas, Victoria L.	12	Ampor Bc	264001	82800	194000	0	210	W	1		
009.67-1-1	Metherell, Thomas A.	13	Ampor Bc	264001	92100	230800	0	210	W	1		
009.20-1-7	Andrychuk, Brian R.	14	Ampor Bc	264001	104000	260700	0	210	W	1		

Page Totals **Parcels -** 37 **Land -** 2,013,000
Total - 16,226,568

Parcel Id	Name	Location Nbr	Location Name	School Dist	Land Av	Total Av	Res Pct	Pr Cl	O C	R S	S	T C
009.20-1-6	Skinner, Jeffrey M.	17	Ampor Bc	264001	100400	274600	0	210	W	1		
009.20-1-5	Topping, William J.	18	Ampor Bc	264001	101100	315200	0	210	W	1		
009.20-1-4	Topping, William J.	19	Ampor Bc	264001	41200	42100	0	312	W	1		
009.20-1-3	McIntosh, Richard D.	20	Ampor Bc	264001	86800	274800	0	210	W	1		
009.20-1-2.1	Felgenhauer, Gorham	21	Ampor Bc	264001	84600	289400	0	210	W	1		
071.03-1-43	Kenward, Michael L.	2	Aristocrat Ci	265201	39000	203600	0	210		1		
071.03-1-51	Alexander, David M.	3	Aristocrat Ci	265201	46100	230200	0	210		1		
071.03-1-44	Strauss, Thomas J.	4	Aristocrat Ci	265201	37200	212700	0	210		1		
071.03-1-50	Brooks, Douglas	7	Aristocrat Ci	265201	47000	224200	0	210		1		
071.03-1-45	Schirmer, Joseph Michael	8	Aristocrat Ci	265201	42400	188300	0	210		1		
071.03-1-46	Sanchez, Richard M.	10	Aristocrat Ci	265201	40800	191500	0	210		1		
071.03-1-49	Vasquez, Benjamin S.	11	Aristocrat Ci	265201	47500	235500	0	210		1		
071.03-1-47	Schafer, William F.	14	Aristocrat Ci	265201	48800	226400	0	210		1		
071.03-1-48	Baker, Linda M.	15	Aristocrat Ci	265201	48100	236700	0	210		1		
056.01-2-9.2	Verschage, Donald	15	Armand Dr	264001	27800	139100	0	210		1		
056.01-2-16	Burtch, Jesse R.	20	Armand Dr	264001	24300	116200	0	210		1		
056.01-2-11	Cook, Donald G.	25	Armand Dr	264001	26000	132200	0	210		1		
056.01-2-17	Davide, Anthony J.	30	Armand Dr	264001	24100	29600	0	312		1		
056.01-2-12.1	Holz, Theodore J.	31	Armand Dr	264001	37200	127200	0	210		1		
056.01-2-18.1	Kress, Stephen E.	40	Armand Dr	264001	32300	186000	0	210		1		
056.01-2-14	Gears, Richard R	43	Armand Dr	264001	3600	3600	0	311		1		
056.01-2-9.112	Wilcox, Arthur J. Jr.	47	Armand Dr	264001	65100	206200	0	240		1		
043.04-2-55	King, David L. Jr.	8	Bailey Rd	264001	23200	136600	0	210		1		
043.04-1-8	Kasper, Mabel T.	11	Bailey Rd	264001	34400	141100	0	210		1		
043.04-2-54	Gomes, David R.	12	Bailey Rd	264001	24200	102000	0	210		1		
043.04-2-53	Pantano, Joseph F.	16	Bailey Rd	264001	22200	118700	0	210		1		
043.04-2-52	Lysenko, Nicolay	22	Bailey Rd	264001	11200	12600	0	312		1		
043.04-2-51	Lysenko, Nicolay	28	Bailey Rd	264001	22400	147900	0	210		1		
043.04-2-50.1	MacKenzie, Michael R.	34	Bailey Rd	264001	28500	147200	0	210		1		
043.04-2-49	Varlan, Peter P.	40	Bailey Rd	264001	22400	135500	0	210		1		
043.04-1-9.1	A Comparato Realty & Mgmt	43	Bailey Rd	264001	29500	29500	0	311		1		
043.04-2-48	Dawkins, Richard D.	44	Bailey Rd	264001	22000	139300	0	210		1		
043.04-2-47	Curran, Gerard M.	50	Bailey Rd	264001	22400	121900	0	210		1		
043.04-2-46.102	Brickler, John W. Jr.	52	Bailey Rd	264001	50000	295900	0	210		1		
043.04-2-46.101	LaFountain, Steven H.	54	Bailey Rd	264001	26800	26800	0	322		1		
043.04-2-46.12	King, Roger E.	56	Bailey Rd	264001	37800	81000	0	270		1		
043.04-2-45	Hemmerick, Robert E.	58	Bailey Rd	264001	22400	139300	0	210		1		

Page Totals **Parcels -** 37 **Land -** 1,450,800
Total - 5,860,600

Parcel Id	Name	Location Nbr	Location Name	School Dist	Land Av	Total Av	Res Pct	Pr Cl	O C	R S	S	T C
043.04-2-44	Luksic, John A.	62	Bailey Rd	264001	22000	102100	0	210		1		
043.04-2-43	Weber, Elaine A.	64	Bailey Rd	264001	27400	172000	0	210		1		
043.04-2-42	Auble, Alan E.	68	Bailey Rd	264001	27400	138900	0	210		1		
043.04-2-41.1	Sepaniak, Steven	72	Bailey Rd	264001	24400	133500	0	210		1		
043.04-2-39.1	Sepaniak, Steven	74	Bailey Rd	264001	26800	26800	0	311		1		
043.04-1-10	Kenyon, Marie C.	75	Bailey Rd	264001	21600	138900	0	210		1		
043.04-2-40	Sechrist, Kenneth M.	76	Bailey Rd	264001	27800	124500	0	210		1		
043.04-1-9.2	A Comparato Realty & Mgmt	79	Bailey Rd	264001	13400	13400	0	311		1		
043.04-2-36	DiBattisto, Gordon G.	80	Bailey Rd	264001	30800	30800	0	105		1		
043.04-2-38	Musiyevich, Stepan	88	Bailey Rd	264001	22800	50800	0	210		1		
043.04-2-37	Kearney, William G. III.	90	Bailey Rd	264001	24900	171700	0	210		1		
043.04-2-35	Munger, Paul	94	Bailey Rd	264001	31400	246200	0	210		1		
043.04-2-34	Difeo, Nicholas E.	100	Bailey Rd	264001	30100	106300	0	210		1		
043.04-1-12.1	Gebbie, John J.	107	Bailey Rd	264001	67500	216900	0	241		1		
043.04-2-33	Brazas, John C. Jr.	112	Bailey Rd	264001	24800	175700	0	210		1		
043.04-2-32	Blumenstock, Gary W.	118	Bailey Rd	264001	33400	165500	0	210		1		
043.04-1-11.2	Moss, Donald Sr.	119	Bailey Rd	264001	56800	91500	0	210		1		
043.04-2-31	Reid, David J.	126	Bailey Rd	264001	54700	145500	0	240		1		
043.04-1-13	Herbert, George	127	Bailey Rd	264001	25900	118300	0	210		1		
043.04-1-14.1	Palumbo, Richard C.	133	Bailey Rd	264001	111200	269000	0	241		1		
043.04-2-30	Brozak, Daniel J.	134	Bailey Rd	264001	28100	210800	0	210		1		
043.04-2-29	Palmer, David A.	138	Bailey Rd	264001	28300	202100	0	210		1		
043.04-2-28.22	Gebbie, John W.	142	Bailey Rd	264001	30200	215600	0	210		1		
043.04-2-28.23	LaFountain, Kevin	146	Bailey Rd	264001	31200	193800	0	210		1		
043.04-2-28.241	Bassett, Paul	154	Bailey Rd	264001	35200	35200	0	322		1		
043.04-1-14.2	Jacob, David A.	161	Bailey Rd	264001	56500	473100	0	241		1		
043.04-2-28.211	Holden, Richard A.	164	Bailey Rd	264001	28500	259500	0	210		1		
043.04-1-15	Grisdale, Paul P.	165	Bailey Rd	264001	34800	182100	0	210		1		
043.04-1-16	Calloway, Lawrence	169	Bailey Rd	264001	30800	80900	0	210		1		
043.04-2-28.1	Leone, Francis E.	172	Bailey Rd	264001	33900	33900	0	322		1		
043.04-1-17	Eichas, Krystal J.	175	Bailey Rd	264001	32000	90300	0	210		1		
043.04-2-27	Leone, Francis E.	176	Bailey Rd	264001	31700	120800	0	210		1		
057.02-1-32	Stevens, David W.	181	Bailey Rd	264001	36100	102300	0	210		1		
057.02-1-37	Guyett, Carol A.	184	Bailey Rd	264001	36800	165300	0	210		1		
057.02-1-38	Hondorf, Brian R.	190	Bailey Rd	264001	32600	134500	0	210		1		
057.02-1-33	Lamagna, Steven	191	Bailey Rd	264001	32600	142500	0	210		1		
057.02-1-39.1	Rebar, Richard J.	198	Bailey Rd	264001	39600	161200	0	210		1		

Page Totals **Parcels -** 37 **Land -** 1,284,000
Total - 5,442,200

Parcel Id	Name	Location Nbr	Location Name	School Dist	Land Av	Total Av	Res Pct	Pr Cl	O C	R S	S	T C
057.02-1-40	Corey, Chad W.	200	Bailey Rd	264001	37100	172300	0	210		1		
057.02-1-34	Martin, James L.	201	Bailey Rd	264001	38500	124600	0	210		1		
057.02-1-41.1	Ippolito, David L.	204	Bailey Rd	264001	38500	137500	0	210		1		
057.02-1-35	Bremner, George J.	205	Bailey Rd	264001	31300	168800	0	210		1		
057.02-1-42.1	Zimmerman, Donald A.	208	Bailey Rd	264001	32800	107400	0	210		1		
009.67-3-15	Bouton, Burk D.	29	Bardo Dr	264001	1100	1100	0	311		1		
009.67-3-14	Bouton, Burk D.	33	Bardo Dr	264001	400	400	0	311		1		
009.67-3-13	Bouton, Burk D.	35	Bardo Dr	264001	400	400	0	311		1		
009.67-3-12	Wegman, David	37	Bardo Dr	264001	400	400	0	311		1		
016.01-2-17	Flowers, Carwell	5	Bennett Rd	264001	22000	154000	0	210		1		
016.02-1-43.212	Keegan, Kevin R.	16	Bennett Rd	264001	30100	161600	0	210		1		
016.01-2-18.111	Mason, Victor L.	25	Bennett Rd	264001	63200	66000	0	120		1		
016.02-1-43.001	Keegan, Kevin R.	40	Bennett Rd	264001	29100	29100	0	311		1		
016.01-2-19	Mason, Victor L.	45	Bennett Rd	264001	2300	2300	0	311		1		
016.02-1-43.002	Dyminski, Edward	50	Bennett Rd	264001	40700	283200	0	210		1		
016.02-1-43.003	Wheeler, Mark A.	54	Bennett Rd	264001	37700	267500	0	210		1		
016.01-2-21	Mason, Victor L.	57	Bennett Rd	264001	13700	13700	0	311		1		
016.02-1-43.202	Kravchenya, Peter	60	Bennett Rd	264001	45300	259700	0	210		1		
016.02-1-43.203	Kravchenya, Peter	70	Bennett Rd	264001	41100	266300	0	210		1		
016.01-2-18.13	Kintz, Earl L.	77	Bennett Rd	264001	37500	166300	0	210		1		
016.02-1-53	Haywood, Lamont	120	Bennett Rd	264001	23000	74600	0	210		1		
016.01-2-37	Colosimo, Michael T.	147	Bennett Rd	264001	37100	185600	0	210		1		
016.03-2-10.115	Sarnowski, Eric	149	Bennett Rd	264001	21700	21700	0	311		1		
016.02-1-51.2	Burkhard, Dean	150	Bennett Rd	264001	30200	30200	0	311		1		
016.03-2-10.116	Balent, Thomas M. Jr.	151	Bennett Rd	264001	31700	179300	0	210		1		
016.03-2-10.123	Rodak, Nicholas	153	Bennett Rd	264001	36600	209900	0	210		1		
016.03-2-10.124	Selever, Gheroghe	155	Bennett Rd	264001	29100	29100	0	311		1		
016.03-2-10.118	Pecora, Gesuino	157	Bennett Rd	264001	46200	226100	0	210		1		
016.04-1-21.3	Wilson, Rick	160	Bennett Rd	264001	22700	22700	0	311		1		
016.03-2-10.12	Duchyns, Paul J.	161	Bennett Rd	264001	61500	61500	0	105		1		
016.03-2-10.113	Delay, Jonathan R.	165	Bennett Rd	264001	41100	240000	0	240		1		
016.04-1-21.2	Wilson, Richard	170	Bennett Rd	264001	22900	22900	0	322		1		
016.04-1-21.11	Fee, Michael	180	Bennett Rd	264001	19600	19600	0	210		1		
016.04-1-20.1	Ringelberg, Robert M.	190	Bennett Rd	264001	37500	147600	0	210		1		
016.04-1-19	Kellman, Gerald L.	194	Bennett Rd	264001	33000	110600	0	210		1		
016.04-1-18.111	Greenwell Land Co., LLC	200	Bennett Rd	264001	214300	214300	0	105		1		
016.03-2-12	Ladelfa, Ignatius	287	Bennett Rd	264001	12600	12600	0	311		1		

Page Totals **Parcels -** 37 **Land -** 1,264,000
Total - 4,190,900

Parcel Id	Name	Location Nbr	Location Name	School Dist	Land Av	Total Av	Res Pct	Pr Cl	O C	R S	S	T C
016.03-2-13	LaDelfa, Sonya	291	Bennett Rd	264001	25200	140200	0	210		1		
016.04-1-17	Trowbridge, Robert P.	292	Bennett Rd	264001	24400	236500	0	210		1		
016.03-2-14	Cooper, Jerold	295	Bennett Rd	264001	26000	190600	0	210		1		
016.04-1-16	Yokobosky, Elizabeth	296	Bennett Rd	264001	2800	2800	0	311		1		
016.03-2-15	Lagares, Olga	297	Bennett Rd	264001	26000	116000	0	210		1		
016.04-1-15	Yokobosky, Elizabeth	300	Bennett Rd	264001	24400	135500	0	210		1		
016.03-2-16	Barlow, Gerald R.	301	Bennett Rd	264001	26000	134300	0	210		1		
016.03-2-17	Skarzynski, Robert T.	305	Bennett Rd	264001	25800	133200	0	210		1		
016.03-2-18	McElwain, Gordon V.	309	Bennett Rd	264001	26000	128400	0	210		1		
016.04-1-14.1	Pundt, Scott E.	312	Bennett Rd	264001	30600	183800	0	210		1		
016.03-2-19	Boyko, Aleksandr	315	Bennett Rd	264001	28500	135500	0	210		1		
016.04-1-13	Healey, Rebecca A.	316	Bennett Rd	264001	25400	184700	0	210		1		
016.04-1-12	Randall, Stephen	318	Bennett Rd	264001	24500	158900	0	210		1		
024.02-1-27.1	Irvine, Emily K.	348	Bennett Rd	264001	27300	64600	0	210		1		
024.02-1-26.1	Muir, John L.	352	Bennett Rd	264001	29700	132400	0	210		1		
024.02-1-25	Deroo, Daniel N.	374	Bennett Rd	264001	29900	93200	0	210		1		
024.02-1-24	Trouskie, Chyrisse A.	380	Bennett Rd	264001	27100	115000	0	210		1		
024.02-1-23	Trouskie, Chyrisse A.	382	Bennett Rd	264001	14400	14400	0	311		1		
024.02-1-22	Prince, Robert L.	384	Bennett Rd	264001	14100	14100	0	311		1		
024.02-1-21	Prince, Robert L.	388	Bennett Rd	264001	29500	136100	0	210		1		
024.02-1-20.1	People of the State of NY	392	Bennett Rd	264001	709800	709800	0	322		8		
024.02-1-20.2	Fertitta, Joseph	436	Bennett Rd	264001	26700	135000	0	230		1		
024.02-1-28	Smith, Daniel	447	Bennett Rd	264001	93300	169400	0	241		1		
024.04-1-1.1	Smith, Daniel C.	449	Bennett Rd	264001	130200	130200	0	105		1		
024.04-1-2	Eggleston, Thomas	475	Bennett Rd	264001	32000	165200	0	210		1		
024.04-1-3	Johnson, Thomas W.	485	Bennett Rd	264001	42000	137000	0	210		1		
024.04-1-7.1	Koss, Roger G.	496	Bennett Rd	264001	86000	86000	0	105		1		
024.04-1-6	Koss, Roger G.	500	Bennett Rd	264001	40600	179900	0	210		1		
024.04-1-4	Mann, James S.	515	Bennett Rd	264001	44100	132800	0	210		1		
024.04-1-5	Mann, James S.	525	Bennett Rd	264001	2200	2200	0	323		1		
024.04-1-7.2	Reger, Robert J.	540	Bennett Rd	264001	66000	66000	0	322		1		
024.04-1-19	Reger, Robert	552	Bennett Rd	264001	36600	145600	0	210		1		
024.04-1-18	Milgate, Patrick	562	Bennett Rd	264001	35700	132200	0	210		1		
024.04-1-17.1	Reynolds, Paul A.	574	Bennett Rd	264001	47300	210300	0	240		1		
025.03-1-30	LaJuett, Patrick H.	6	Black Tern Ter	264001	42700	277400	0	210		1		
025.03-1-31	Croce, Stefano Jr.	7	Black Tern Ter	264001	36800	185800	0	210		1		
025.03-1-32.1	Rapeshovski, Peter R.	8	Black Tern Ter	264001	41800	373200	0	210	W	1		

Page Totals **Parcels -** 37 **Land -** 2,001,400
Total - 5,688,200

Parcel Id	Name	Location Nbr	Location Name	School Dist	Land Av	Total Av	Res Pct	Pr Cl	O C	R S	S	T C
025.03-1-33.1	Silloway, Scott J.	9	Black Tern Ter	264001	19600	19600	0	311		1		
025.03-1-34.1	Long, Michael	10	Black Tern Ter	264001	43400	302500	0	210	W	1		
025.03-1-2.115	Oster, John	3	Black Tern Ter	264001	16600	16600	0	311		1		
025.03-1-2.113	Rapp, Chester R.	4	Black Tern Ter	264001	35100	176500	0	210		1		
025.03-1-2.116	Oster, John	5	Black Tern Ter	264001	32800	201700	0	210		1		
023.02-4-19	Rolaine Homes Inc	1	Blue Mountain Dr	264001	23300	23300	0	210		1		
023.02-4-9	Rolaine Homes Inc	4	Blue Mountain Dr	264001	23000	23000	0	311		1		
023.02-4-18	Squier, Steven L.	5	Blue Mountain Dr	264001	21700	177900	0	210		1		
023.02-4-10	Bonczek, David	8	Blue Mountain Dr	264001	22200	189600	0	210		1		
023.02-4-17	Rolaine Homes Inc	9	Blue Mountain Dr	264001	21700	21700	0	311		1		
023.02-4-11	Harris, Harry W.	12	Blue Mountain Dr	264001	23600	178600	0	210		1		
023.02-4-16	Rolaine Homes Inc	13	Blue Mountain Dr	264001	21700	21700	0	311		1		
023.02-4-12	Kuczynski, David E.	16	Blue Mountain Dr	264001	24100	212000	0	210		1		
023.02-4-15	Snell, David R.	17	Blue Mountain Dr	264001	21700	182700	0	210		1		
023.02-4-13	McGlen, Christopher P.	20	Blue Mountain Dr	264001	24600	179200	0	210		1		
023.02-4-14	Rolaine Homes Inc	21	Blue Mountain Dr	264001	21700	21700	0	311		1		
023.02-4-21	Rolaine Homes Inc	218	Blue Mountain Dr	264001	23800	23800	0	311		1		
023.02-4-22	Rolaine Homes Inc	222	Blue Mountain Dr	264001	22900	22900	0	311		1		
023.02-4-23	Roliane Homes Inc	226	Blue Mountain Dr	264001	21800	21800	0	311		1		
023.02-4-20	Rolaine Homes Inc	229	Blue Mountain Dr	264001	21900	21900	0	311		1		
023.02-4-24	Rolaine Homes Inc	230	Blue Mountain Dr	264001	22400	22400	0	311		1		
024.04-1-37	Robinson, David J.	1	Brianna La	264001	33000	173800	0	210		1		
024.04-1-38	Weaver, Allen	2	Brianna La	264001	34400	160100	0	210		1		
024.04-1-66	Barido, George L.	3	Brianna La	264001	31600	168600	0	210		1		
024.04-1-55	Robbins, David	4	Brianna La	264001	33600	180900	0	210		1		
024.04-1-65	Trujillo, Joseph E.	5	Brianna La	264001	31600	170500	0	210		1		
024.04-1-56	Larsen, Dina L.	6	Brianna La	264001	33600	170000	0	210		1		
024.04-1-64	White, Robert James	7	Brianna La	264001	31400	171500	0	210		1		
024.04-1-57	Caricati, Giuseppe	8	Brianna La	264001	32800	152600	0	210		1		
024.04-1-63	Allen, Cheryl E.	9	Brianna La	264001	32600	171000	0	210		1		
024.04-1-58	Vowles, Thomas C.	10	Brianna La	264001	33400	185400	0	210		1		
024.04-1-62	Bradt, Leslie D.	11	Brianna La	264001	33800	175500	0	210		1		
025.03-2-1	Anderson, Richard E. II.	12	Brianna La	264001	35000	175800	0	210		1		
024.04-1-61	Mullen, Jeffrey A.	13	Brianna La	264001	33200	173300	0	210		1		
025.03-2-2	Matzke, Kenneth J.	14	Brianna La	264001	35800	177600	0	210		1		
024.04-1-60	Gaupp, John E.	15	Brianna La	264001	33000	157400	0	210		1		
025.03-2-3	Palmquist, Earl B.	16	Brianna La	264001	36000	179900	0	210		1		

Page Totals **Parcels -** 37 **Land -** 1,044,400
Total - 4,805,000

	Parcel Id	Name	Location Nbr	Location Name	School Dist	Land Av	Total Av	Res Pct	Pr Cl	O C	R S	S	T C
	024.04-1-59	Mcphee, Richard J.	17	Brianna La	264001	32400	176200	0	210		1		
	025.03-2-7	Roesner, Christa	19	Brianna La	264001	31800	202600	0	210		1		
	025.03-2-8	Borishkevich, Sergey	21	Brianna La	264001	31200	192700	0	210		1		
	025.03-2-9	Barrett, Randall S.	23	Brianna La	264001	31200	195900	0	210		1		
	025.03-2-10	Mcnamara, Francis G.	25	Brianna La	264001	31800	188100	0	210		1		
	025.03-2-4	Connor, Anthony	26	Brianna La	264001	31200	180800	0	210		1		
	025.03-2-5	Reynolds, Gary R.	28	Brianna La	264001	33800	210200	0	210		1		
	025.03-2-6	Buss, Thomas R.	30	Brianna La	264001	34000	195100	0	210		1		
	072.02-3-51	Burke Crest Inc	75	Burke La	263801	192000	472000	0	411		1		
	033.03-1-3.113	Oyong, Sterling B.	9	Burritt Rd	264001	40800	226100	0	210		1		
	033.03-1-3.112	Quistorf, Donald J.	21	Burritt Rd	264001	50600	229800	0	210		1		
	033.03-1-3.111	Hertzlin, Peter	32	Burritt Rd	264001	50400	172400	0	210		1		
	033.03-1-3.119	Hertzlin, Peter	40	Burritt Rd	264001	18500	18500	0	311		1		
	033.03-1-3.116	Bittle, Mark	41	Burritt Rd	264001	48000	243800	0	210		1		
	033.03-1-11	Hemmenway, Richard P.	42	Burritt Rd	264001	49100	339900	0	210		1		
	033.03-1-12.2	Thulin, Jamie	44	Burritt Rd	264001	27500	27500	0	311		1		
	033.03-1-12.3	Thulin, Jamie	48	Burritt Rd	264001	59800	59800	0	322		1		
	033.03-1-12.1	Thulin, Jamie	64	Burritt Rd	264001	57200	267700	0	210		1		
*	033.03-1-13	Callea Holdings LLC	70	Burritt Rd	264001	98700	266400	0	240		1		
	033.03-1-13.1	Callea Holdings LLC	70	Burritt Rd	264001	43700	239200	0	210		1		
	033.03-1-13.2	Callea Holdings LLC	80	Burritt Rd	264001	66700	66700	0	105		1		
	033.03-1-10.1	Arnold, Edward	85	Burritt Rd	264001	123500	229600	0	240		1		
	032.04-1-20.112	Callea, Carlo	90	Burritt Rd	264001	86300	411500	0	240		1		
	032.04-2-13.121	Jacklin, Sharon A.	95	Burritt Rd	264001	42300	182800	0	210		1		
	032.04-1-20.12	Corey, Craig	98	Burritt Rd	264001	35200	208000	0	210		1		
	032.04-2-13.122	Hoy, Stan	99	Burritt Rd	264001	40000	219100	0	210		1		
	032.04-2-13.112	Gage, Craig	109	Burritt Rd	264001	48900	275100	0	210		1		
	032.04-1-20.111	Corey, Craig	110	Burritt Rd	264001	145400	145400	0	105		1		
	032.04-2-13.111	Gage, Craig	111	Burritt Rd	264001	27400	27400	0	311		1		
	032.04-2-12	Stevely, Lester J.	115	Burritt Rd	264001	24200	116900	0	210		1		
	032.04-1-19.1	Rector, Mark Curtis	116	Burritt Rd	264001	30100	182600	0	210		1		
	032.04-2-11	The Lester J Stevely Trust	119	Burritt Rd	264001	63200	63200	0	322		1		
	032.04-1-18	Bausch, Nicholas	122	Burritt Rd	264001	21400	102800	0	210		1		
	032.04-1-16	Bashaw, Marla	128	Burritt Rd	264001	26000	177100	0	210		1		
	032.04-2-10.2	Zarpentine, Ronald	133	Burritt Rd	264001	5800	5800	0	105		1		
	032.04-1-15	Gerow, Gordon R.	134	Burritt Rd	264001	26000	131600	0	210		1		
	032.04-1-14	Bernreuther, Mark	142	Burritt Rd	264001	23200	165500	0	210		1		

Page Totals **Parcels -** 36 **Land -** 1,730,600
Total - 6,549,400

Parcel Id	Name	Location Nbr	Location Name	School Dist	Land Av	Total Av	Res Pct	Pr Cl	O C	R S	S	T C
032.04-1-12	Davey, Joseph W.	146	Burritt Rd	264001	156300	226800	0	241		1		
032.04-2-10.1	Zarpentine, Ronald	163	Burritt Rd	264001	390500	449000	95	484		1		
032.04-1-11.11	Bianchi, Camille	180	Burritt Rd	264001	184000	184000	0	105		1		
032.04-1-11.21	Chianfoni, Daniel	184	Burritt Rd	264001	32200	122900	0	220		1		
032.04-2-9	Putnam, Michael G.	185	Burritt Rd	264001	23600	104500	0	210		1		
032.04-2-8	Stickney, David J.	189	Burritt Rd	264001	23600	134900	0	210		1		
032.04-1-10.103	Depasquale, William N.	190	Burritt Rd	264001	27400	188400	0	210		1		
032.04-2-7	Perrotto, Douglas C.	193	Burritt Rd	264001	23600	127700	0	210		1		
032.04-2-6	Longwell, Matthew S.	197	Burritt Rd	264001	23600	136800	0	210		1		
032.04-1-10.104	Depasquale, William N.	200	Burritt Rd	264001	59600	61600	0	312		1		
032.04-2-5	Goole, Norman J.	201	Burritt Rd	264001	23600	124800	0	210		1		
032.04-2-4	Andrews, Michael W.	205	Burritt Rd	264001	23600	157200	0	210		1		
032.04-2-3	Laurin, Christine M.	209	Burritt Rd	264001	23600	119200	0	210		1		
032.04-1-10.102	Sheelar, Christopher C.	210	Burritt Rd	264001	26100	222000	0	210		1		
032.04-1-10.101	Krewer, Thomas E.	212	Burritt Rd	264001	33400	216000	0	210		1		
032.04-2-2	Coleman, Bruce W.	213	Burritt Rd	264001	23600	149500	0	210		1		
032.04-2-1	Colon, Raimundo	221	Burritt Rd	264001	27100	134100	0	210		1		
032.04-1-10.2	Straton, Stephen E.	222	Burritt Rd	264001	46000	139500	0	240		1		
032.04-1-10.2/TWR	Sprint Spectrum Lp	222	Burritt Rd	264001	0	284000	0	837		6		
032.04-1-9	Bullivant, Roger	242	Burritt Rd	264001	25200	143500	0	210		1		
032.04-3-5.11	Diedrich, David P.	243	Burritt Rd	264001	29300	142000	0	210		1		
032.04-1-8.101	Odell, Roger	250	Burritt Rd	264001	199900	199900	0	105		1		
032.04-3-4.1	Root, Joan I.	253	Burritt Rd	264001	29600	146100	0	210		1		
032.04-1-8.102	Draper, Dennis P.	262	Burritt Rd	264001	33400	129700	0	210		1		
032.04-3-3.001	Dwyer, Donita	263	Burritt Rd	264001	102900	102900	0	105		1		
032.04-1-7.1	O'Dell, Roger A.	274	Burritt Rd	264001	41100	185600	0	240		1		
032.04-3-2.3	Adams, John F.	285	Burritt Rd	264001	170600	170600	0	120		1		
032.04-1-6	Merlo, Lawrence D.	286	Burritt Rd	264001	28800	146500	0	210		1		
032.04-3-2.1	McCune, Kenneth C.	289	Burritt Rd	264001	40000	196800	0	210		1		
032.04-1-5	Sullivan, Gregory T.	300	Burritt Rd	264001	39500	300400	0	240		1		
032.04-3-1	Allardice, James Jr.	301	Burritt Rd	264001	32000	168800	0	210		1		
032.04-1-4.1	Aprilano, Steven P.	304	Burritt Rd	264001	40100	304900	0	210		1		
032.04-1-4.2	Colletta (Irrev. Trust), Jeanne M	308	Burritt Rd	264001	58100	253600	0	240		1		
032.04-3-2.22	Santa, Joseph	311	Burritt Rd	264001	32100	220700	0	210		1		
032.04-1-4.3	Cusenz, Robert J. Jr.	312	Burritt Rd	264001	56400	231700	0	240		1		
032.04-3-2.21	Yauchzee, Peter L.	315	Burritt Rd	264001	31800	244200	0	210		1		
032.04-1-3	Knyrim, Robert C. Jr.	316	Burritt Rd	264001	24200	120100	0	210		1		

Page Totals **Parcels -** 37 **Land -** 2,186,400
Total - 6,690,900

Parcel Id	Name	Location Nbr	Location Name	School Dist	Land Av	Total Av	Res Pct	Pr Cl	O C	R S	S	T C
032.04-1-2	Boula, William	320	Burritt Rd	264001	24200	117700	0	210		1		
032.04-1-1	Stresing, Raymond G.	324	Burritt Rd	264001	24200	104200	0	210		1		
032.03-2-14.214	DeFilippo, Edward T.	333	Burritt Rd	264001	36700	205700	0	240		1		
032.03-2-14.213	Davis, Casey W.	341	Burritt Rd	264001	40900	294200	0	240		1		
032.03-2-14.132	Collier, Douglas G.	345	Burritt Rd	264001	44300	203800	0	240		1		
032.03-2-14.131	Ketchum, Richard Jr.	361	Burritt Rd	264001	39300	190200	0	240		1		
032.03-2-14.12	Gray, Elizabeth M.	387	Burritt Rd	264001	44300	200400	0	240		1		
032.03-2-8	John B. Martin & Sons, LLC	396	Burritt Rd	264001	333800	333800	0	105		1		
032.03-2-14.212	Wyant, Michael E.	399	Burritt Rd	264001	37000	234300	0	210		1		
032.03-2-14.211	Brisco, Dillon M.	403	Burritt Rd	264001	41400	243000	0	210		1		
032.03-2-13	Hedges, Nadiya	407	Burritt Rd	264001	22400	146400	0	210		1		
032.03-2-11	Emler, Jason	412	Burritt Rd	264001	22200	94900	0	210		1		
032.03-2-12	Mirden Properties LLC	413	Burritt Rd	264001	80000	295900	0	411		1		
032.03-2-10	Parker, Kevin W.	426	Burritt Rd	264001	22800	116300	0	230		1		
032.03-1-14.112	Thulin, Robert E.	444	Burritt Rd	264001	28800	119100	0	220		1		
032.03-1-14.111	Heinrich, George R.	450	Burritt Rd	264001	41400	237100	0	210		1		
032.03-3-10	Hess, William P.	451	Burritt Rd	264001	21700	128900	0	210		1		
032.03-3-9	Martin, James F.	455	Burritt Rd	264001	24000	87400	0	210		1		
032.03-3-8	Della Gloria, James A.	459	Burritt Rd	264001	24000	154400	0	210		1		
032.03-1-14.12	Johnson, Hiram C.	460	Burritt Rd	264001	40200	241000	0	210		1		
032.03-3-7	Smith, Keith B.	463	Burritt Rd	264001	24000	134200	0	210		1		
032.03-3-6	Wenzel, Donald J. II.	467	Burritt Rd	264001	24000	183600	0	210		1		
032.03-1-14.13	Lebowitz, Gail	470	Burritt Rd	264001	40900	214800	0	210		1		
032.03-3-5	Mucher, Christina J.	471	Burritt Rd	264001	24000	135700	0	210		1		
032.03-3-4	Walsh, John T.	475	Burritt Rd	264001	24000	126000	0	210		1		
032.03-3-3	Dimatteo, Guy	479	Burritt Rd	264001	24000	140700	0	210		1		
032.03-1-14.14	Lemcke, John A.	480	Burritt Rd	264001	40200	268400	0	210		1		
032.03-3-2	Adams, Franklin C.	483	Burritt Rd	264001	24000	192900	0	210		1		
032.03-3-1.1	Eichas, John R.	487	Burritt Rd	264001	219200	219200	0	105		1		
032.03-1-14.15	Palmer, Stanley E.	490	Burritt Rd	264001	40400	277800	0	210		1		
032.03-3-1.2	Rounds, Earl E.	497	Burritt Rd	264001	32600	126000	0	210		1		
032.03-1-14.2	Rieke, Steven	504	Burritt Rd	264001	30900	208400	0	210		1		
032.03-1-15	McPhall, Lydia A.	508	Burritt Rd	264001	30600	95200	0	210		1		
032.03-1-16	Chiarenza, Ryan	518	Burritt Rd	264001	29200	129100	0	210		1		
032.03-1-21.2	Svarishchuk, Sergey	520	Burritt Rd	264001	2500	2500	0	311		1		
032.03-1-17	Svarishchuk, Sergey	522	Burritt Rd	264001	21600	135500	0	210		1		
032.03-1-18	Wadkins, Ronald A.	526	Burritt Rd	264001	29200	109400	0	210		1		

Page Totals **Parcels -** 37 **Land -** 1,654,900
Total - 6,448,100

Parcel Id	Name	Location Nbr	Location Name	School Dist	Land Av	Total Av	Res Pct	Pr Cl	O C	R S	S	T C
032.03-1-19	Heck, Bernice M.	530	Burritt Rd	264001	29200	119300	0	210		1		
032.03-1-20	Maslowski, Valerie	534	Burritt Rd	264001	32300	158800	0	210		1		
032.03-1-22	Coleman, Mark E.	542	Burritt Rd	264001	32300	136000	0	210		1		
031.04-2-22	Goodwin, Christine A.	545	Burritt Rd	264001	21700	100700	0	210		1		
032.03-1-23	Fuller, Norman	546	Burritt Rd	264001	29200	154500	0	210		1		
031.04-2-19.117	Ristucci, Steve	549	Burritt Rd	264001	29000	154900	0	210		1		
032.03-1-24	Palmer, Larry	550	Burritt Rd	264001	29200	128800	0	210		1		
031.04-2-21	Hinzman, Gary L.	551	Burritt Rd	264001	22200	140500	0	210		1		
031.04-2-20	Daly, Kevin F.	553	Burritt Rd	264001	22200	123100	0	210		1		
032.03-1-25	Zajonczkoski, David	554	Burritt Rd	264001	29200	153700	0	210		1		
031.04-2-19.2	Lord, Gerald L.	557	Burritt Rd	264001	26400	159800	0	210		1		
032.03-1-26	Haffen, Kevin J.	558	Burritt Rd	264001	29200	134900	0	210		1		
032.03-1-27	Clark, Bruce W.	562	Burritt Rd	264001	29200	169300	0	210		1		
031.04-2-19.12	Filipiak, Paul L.	565	Burritt Rd	264001	26700	165700	0	210		1		
032.03-1-28	Sanger, Kevin T.	566	Burritt Rd	264001	29200	126400	0	210		1		
032.03-1-29	Edsall, Chester M.	570	Burritt Rd	264001	21600	121000	0	210		1		
032.03-1-21.1	Beehler, Lloyd	572	Burritt Rd	264001	2500	2500	0	311		1		
031.04-2-19.3	Revelle, David J.	573	Burritt Rd	264001	27400	219900	0	210		1		
031.04-2-8	Grego, James J.	574	Burritt Rd	264001	22000	110800	0	210		1		
031.04-2-19.13	Dunn, Jody	577	Burritt Rd	264001	26400	122700	0	210		1		
031.04-2-9	Machonkin, Edward O.	578	Burritt Rd	264001	22000	111500	0	210		1		
031.04-2-10	Kehoe, David T.	582	Burritt Rd	264001	22000	93200	0	210		1		
031.04-2-19.112	Rieke, Mario D.	585	Burritt Rd	264001	27400	158700	0	210		1		
031.04-2-11	Nichols, John	586	Burritt Rd	264001	5700	13200	0	312		1		
031.04-2-12	Nichols, John R.	590	Burritt Rd	264001	24500	141400	0	281		1		
031.04-2-19.113	Eichas, Paul	593	Burritt Rd	264001	26400	134400	0	210		1		
031.04-2-7.11	Beehler, Lloyd	600	Burritt Rd	264001	36400	73500	0	447		1		
031.04-2-19.114	Amico, Todd V.	601	Burritt Rd	264001	26400	131400	0	210		1		
031.04-2-13.1	Nichols, John M.	602	Burritt Rd	264001	26700	140000	0	210		1		
031.04-2-14	Irwin, Mark	604	Burritt Rd	264001	22000	124700	0	210		1		
031.04-2-18	Apsey, Robert C.	605	Burritt Rd	264001	24100	83300	0	210		1		
031.04-2-15	Stell, Carlton E.	608	Burritt Rd	264001	22000	98400	0	210		1		
031.04-2-19.111	Eichas, John R.	609	Burritt Rd	264001	235400	235400	0	105		1		
031.04-2-7.12	Beehler, James	610	Burritt Rd	264001	74600	74600	0	322		1		
031.04-2-16	Elliott, Lawrence A. III.	612	Burritt Rd	264001	26000	106400	0	210		1		
031.04-2-17	Potwora, Patrick	613	Burritt Rd	264001	24600	158100	0	210		1		
031.04-2-19.115	Burrows, Jay A.	617	Burritt Rd	264001	34000	259700	0	210		1		

Page Totals **Parcels -** 37 **Land -** 1,197,300
Total - 4,841,200

	Parcel Id	Name	Location Nbr	Location Name	School Dist	Land Av	Total Av	Res Pct	Pr Cl	O C	R S	S	T C
	031.04-2-6.121	Schultz, John C.	626	Burritt Rd	264001	33700	148800	0	210		1		
	031.04-2-19.116	Bennage, Frank D.	633	Burritt Rd	264001	29000	129200	0	210		1		
	031.04-2-19.118	Neubauer, John R.	637	Burritt Rd	264001	27900	186400	0	210		1		
	031.04-2-19.119	Faria, Paul	641	Burritt Rd	264001	28600	81900	0	210		1		
	031.04-2-2	Eichas, John R.	666	Burritt Rd	264001	238200	238200	0	105		1		
	031.04-2-1	Bostley, Harry B.	672	Burritt Rd	264001	10600	10600	0	311		1		
*	031.04-1-16.111	Kasap, Tatyana	684	Burritt Rd	264001	77300	205600	0	240		1		
	031.04-1-16.001	Kasap, Tatyana	684	Burritt Rd	264001	69000	173400	0	240		1		
	031.04-1-26	Ceccano, Eugene L.	685	Burritt Rd	264001	21600	108200	0	210		1		
	031.04-1-24.111	Alletto, Alfonso B.	705	Burritt Rd	264001	37000	50300	0	312		1		
	031.04-1-24.112	Beasley, Peter J.	711	Burritt Rd	264001	35200	308100	0	210		1		
	031.04-1-24.12	Schuler, Philip M.	719	Burritt Rd	264001	39400	257800	0	210		1		
	031.04-1-16.112	Mangene, Edward L.	720	Burritt Rd	264001	37300	37300	0	322		1		
	031.04-1-24.2	Boyce, Jason	725	Burritt Rd	264001	37200	100000	0	240		1		
	031.04-1-17	Trenholm, Joan S.	726	Burritt Rd	264001	31500	143100	0	210		1		
	031.04-1-23	Woodams, Robert A.	729	Burritt Rd	264001	29200	126700	0	210		1		
	031.04-1-22.1	Selvaggio, Joseph D.	765	Burritt Rd	264001	33300	177000	0	280		1		
	031.04-1-18	Garbutt, Howard W.	766	Burritt Rd	264001	34600	150100	0	210		1		
	031.04-1-19.1	Barkley, Fredrick Jr.	770	Burritt Rd	264001	22600	104300	0	210		1		
	031.04-1-21.1	Eichas, Gregory G.	772	Burritt Rd	264001	193000	193000	0	105		1		
	031.04-1-20.1	Barkley, Fredrick Jr.	774	Burritt Rd	264001	13500	13500	0	311		1		
	031.04-1-24.31	Selvaggio, Joseph D.	775	Burritt Rd	264001	26000	26000	0	322		1		
	031.03-2-2	Eichas, Gregory G.	784	Burritt Rd	264001	186300	188800	0	120		1		
	031.03-2-3	Eichas, Gregory G.	788	Burritt Rd	264001	24000	161300	0	210		1		
	031.03-2-4	Fair, Conrad	792	Burritt Rd	264001	22000	123300	0	210		1		
	031.03-3-32.22	Calberg, Willis G.	793	Burritt Rd	264001	40700	230000	0	210		1		
	031.03-2-5	Novick, Joseph	796	Burritt Rd	264001	22000	105500	0	210		1		
	031.03-3-32.21	Nichols, John M.	799	Burritt Rd	264001	24300	24300	0	311		1		
	031.03-2-6	Custer, Darrin L.	800	Burritt Rd	264001	22000	141600	0	210		1		
	031.03-3-32.1	Hall, Joel C.	803	Burritt Rd	264001	26400	154500	0	210		1		
	031.03-2-7	Gogoll, Harold	804	Burritt Rd	264001	22000	113900	0	210		1		
	031.03-2-8	Novick, Kim M.	808	Burritt Rd	264001	22000	109600	0	210		1		
	031.03-2-9	Kintz, Michelle	812	Burritt Rd	264001	22400	91800	0	210		1		
	031.03-3-16.2	Parsons, Alan E.	813	Burritt Rd	264001	33000	187600	0	210		1		
	031.03-2-10	Witkowski, Richard	816	Burritt Rd	264001	22400	104900	0	210		1		
	031.03-3-16.111	Hagan, Bill D.	819	Burritt Rd	264001	97000	97000	0	322		1		
	031.03-2-11	Mault, Duane L.	820	Burritt Rd	264001	22400	119200	0	210		1		

Page Totals **Parcels -** 36 **Land -** 1,637,300
Total - 4,717,200

Parcel Id	Name	Location Nbr	Location Name	School Dist	Land Av	Total Av	Res Pct	Pr Cl	O C	R S	S	T C
031.03-2-12	Martin, Patricia	824	Burritt Rd	264001	22400	119200	0	210		1		
031.03-3-16.112	Hagan, Bill D.	825	Burritt Rd	264001	39500	272600	0	210		1		
031.03-2-13	Gearing, Dale E.	828	Burritt Rd	264001	22400	98000	0	210		1		
031.03-2-14	Markle, Timothy W.	832	Burritt Rd	264001	22400	113100	0	210		1		
031.03-2-15	Minchella, Kimberly E.	836	Burritt Rd	264001	24000	102500	0	210		1		
031.03-3-31.1	Meyer, Clarence E.	837	Burritt Rd	264001	28800	143300	0	210		1		
031.03-2-1.1	Eichas, Gregory G.	840	Burritt Rd	264001	114500	114500	0	105		1		
031.03-3-30.1	Connell, Jean E.	841	Burritt Rd	264001	29200	92300	0	210		1		
031.03-3-29.1	Eckerson, Robert C.	845	Burritt Rd	264001	29200	112600	0	210		1		
031.03-3-28	Ronco, Shirley L.	849	Burritt Rd	264001	29300	119000	0	210		1		
031.03-2-1.2	Biller, Bruce A.	850	Burritt Rd	264001	45000	45000	0	105		1		
031.03-3-27.1	Lorz, Lawrence C.	853	Burritt Rd	264001	29200	104400	0	210		1		
031.03-3-26.1	Kutzer, Peter Jr.	857	Burritt Rd	264001	29200	130200	0	210		1		
031.03-2-16	Beagley-Biller, Alice A.	858	Burritt Rd	264001	41300	191900	0	210		1		
031.03-3-25.1	Oswald, Robert J. Jr.	861	Burritt Rd	264001	29200	139300	0	210		1		
031.03-2-17	Bellnier, Kim L.	862	Burritt Rd	264001	22000	161700	0	210		1		
031.03-3-24.1	Loomis, Daniel R.	865	Burritt Rd	264001	29200	154700	0	210		1		
031.03-2-18.1	Simon, George	866	Burritt Rd	264001	25800	113900	0	210		1		
031.03-3-23.1	Ralyea, Joseph C.	869	Burritt Rd	264001	29200	154100	0	210		1		
031.03-2-19	Carpenter, Scott R.	870	Burritt Rd	264001	22000	111100	0	210		1		
031.03-3-22	Tobey, David E.	873	Burritt Rd	264001	21600	115900	0	210		1		
031.03-2-20.1	Jones, Barbara J.	874	Burritt Rd	264001	24000	135700	0	210		1		
031.03-3-16.12	Tobey, David E.	875	Burritt Rd	264001	2500	2500	0	311		1		
031.03-3-21.1	Morgan, Daniel J.	877	Burritt Rd	264001	29200	133000	0	210		1		
031.03-2-21.1	DeHollander, Brett H.	878	Burritt Rd	264001	24000	116300	0	210		1		
031.03-3-20.1	Sherwin, Robert S.	881	Burritt Rd	264001	27800	131800	0	210		1		
031.03-2-22.1	Michael, Virginia W.	882	Burritt Rd	264001	24000	97100	0	210		1		
031.03-3-19	Smith, Sean L.	885	Burritt Rd	264001	24000	139700	0	210		1		
031.03-2-23.11	Hitchcock, Betty J.	886	Burritt Rd	264001	22200	113700	0	210		1		
031.03-2-23.12	Prince, Dale F.	888	Burritt Rd	264001	400	400	0	311		1		
031.03-2-24.1	Culbertson, William A.	890	Burritt Rd	264001	23000	126800	0	210		1		
031.03-3-7	King, Eric	891	Burritt Rd	264001	23800	117500	0	210		1		
031.03-2-62.1	Rock, Frank J.	892	Burritt Rd	264001	37400	37400	0	322		1		
031.03-2-26.1	Nichols, Nancy A.	894	Burritt Rd	264001	24000	125600	0	210		1		
031.03-3-6	Bauch, Gary W.	897	Burritt Rd	264001	23200	149700	0	210		1		
031.03-2-27	Robison, Ronald L.	898	Burritt Rd	264001	22000	93100	0	210		1		
031.03-2-28.1	Rock, Frank J.	902	Burritt Rd	264001	44500	65100	0	312		1		

Page Totals **Parcels -** 37 **Land -** 1,061,400
Total - 4,294,700

Parcel Id	Name	Location Nbr	Location Name	School Dist	Land Av	Total Av	Res Pct	Pr Cl	O C	R S	S	T C
031.03-3-5	Grieb, Kimberly A.	903	Burritt Rd	264001	22000	105200	0	210		1		
031.03-3-4.2	Flood, Douglas W.	905	Burritt Rd	264001	40600	44000	0	210		1		
031.03-2-29.1	O'Leary, Thomas L.	906	Burritt Rd	264001	24000	138800	0	210		1		
031.03-3-4.1	Flood, Douglas W.	907	Burritt Rd	264001	124800	124800	0	105		1		
031.03-2-30.1	Rock, Frank J.	910	Burritt Rd	264001	24000	163000	0	210		1		
031.03-2-31.1	Brandt, Detlef	914	Burritt Rd	264001	24000	128600	0	210		1		
031.03-2-33.1	Rischenole, Renee A.	922	Burritt Rd	264001	27700	127500	0	210		1		
031.03-2-34	Lunn, Dianne	926	Burritt Rd	264001	22000	128100	0	210		1		
031.03-3-3	Mullaly, Kathleen M.	927	Burritt Rd	264001	21600	49000	0	210		1		
031.03-2-25.003	Lunn, Dianne	928	Burritt Rd	264001	500	500	0	311		1		
031.03-2-35	Reynolds, David	930	Burritt Rd	264001	22000	122300	0	210		1		
031.03-2-36	Gabriel, Stephen J.	940	Burritt Rd	264001	26000	139500	0	210		1		
032.04-3-3.112	Diedrich, Andrew L.	15	Butcher Rd	264001	33600	154800	0	210		1		
032.04-3-6	Delgado, David	21	Butcher Rd	264001	21600	145300	0	210		1		
032.04-2-23	Noskie, Kenneth L.	22	Butcher Rd	264001	32400	148000	0	210		1		
032.04-2-22	Rickman, Will W.	24	Butcher Rd	264001	32400	164300	0	210		1		
032.04-3-7	Pestilli, Luciano C.	25	Butcher Rd	264001	21600	146300	0	210		1		
032.04-3-8	Shackelford, Peter R.	29	Butcher Rd	264001	21600	124100	0	210		1		
032.04-2-21	Rickman, Will W.	32	Butcher Rd	264001	21900	21900	0	311		1		
032.04-3-9.1	Risley, Margaret M.	33	Butcher Rd	264001	25400	158500	0	210		1		
032.04-2-20	Millslagle, Fred A.	40	Butcher Rd	264001	32300	171600	0	210		1		
032.04-3-10.1	Diedrich, Luther C.	41	Butcher Rd	264001	24700	118800	0	210		1		
032.04-3-11	Willis, Bruce E.	45	Butcher Rd	264001	22000	124800	0	210		1		
032.04-2-19	Palermo, Jeanette	48	Butcher Rd	264001	39700	199400	0	210		1		
032.04-3-12	Maeder, William O.	49	Butcher Rd	264001	22000	132700	0	210		1		
032.04-3-13	Smith, Jason E.	53	Butcher Rd	264001	22000	131600	0	210		1		
032.04-2-18	Hedges, Douglas W.	56	Butcher Rd	264001	39700	144800	0	210		1		
032.04-3-3.113	Murphy, Donald J.	61	Butcher Rd	264001	40500	40500	0	311		1		
032.04-2-17	Murphy, Daniel M.	64	Butcher Rd	264001	37400	177700	0	210		1		
043.02-1-27	Pauly, Greg T.	71	Butcher Rd	264001	53500	302200	0	210		1		
032.04-2-16	Zarpentine, Alvin	72	Butcher Rd	264001	39700	177000	0	210		1		
032.04-2-15	Eick, Erwin H.	80	Butcher Rd	264001	39700	199500	0	210		1		
043.02-1-26	Flugel, Sharon	81	Butcher Rd	264001	51400	211000	0	210		1		
032.04-2-14	Gage, Christopher	88	Butcher Rd	264001	39700	165900	0	210		1		
043.02-1-25	Grolling, Michael R.	91	Butcher Rd	264001	46700	223900	0	210		1		
043.02-1-1.1	Freeman, Norman H.	96	Butcher Rd	264001	45900	149300	0	210		1		
043.02-1-1.2	Freeman-Studley, Shari	104	Butcher Rd	264001	48100	215100	0	210		1		

Page Totals **Parcels -** 37 **Land -** 1,234,700
Total - 5,220,300

Parcel Id	Name	Location Nbr	Location Name	School Dist	Land Av	Total Av	Res Pct	Pr Cl	O C	R S	S	T C
043.02-1-24.1	Diedrich, Jeffrey D.	105	Butcher Rd	264001	38300	187400	0	210		1		
043.02-1-2	McAllister, Robert E.	112	Butcher Rd	264001	22900	159900	0	210		1		
043.02-1-20.11	Barrell, Kevin R.	113	Butcher Rd	264001	36300	179400	0	210		1		
043.02-1-21.1	Strauss, Lawrence J.	117	Butcher Rd	264001	29000	120100	0	210		1		
043.02-1-22.1	Reyner, Noel L.	121	Butcher Rd	264001	29100	148700	0	210		1		
043.02-1-11	DeMeyer, Eugene Peter	182	Butcher Rd	264001	335100	450600	0	241		1		
072.04-1-24	Home Pride Builders & Develo	1	Calebs Trl	263801	18500	18500	0	311		1		
072.04-1-31	Home Pride Builders & Develo	2	Calebs Trl	263801	18500	18500	0	311		1		
072.04-1-25	Home Pride Builders & Develo	5	Calebs Trl	263801	17900	17900	0	311		1		
072.04-1-30	Home Pride Builders & Develo	6	Calebs Trl	263801	18500	18500	0	311		1		
072.04-1-26	Home Pride Builders & Develo	9	Calebs Trl	263801	17700	17700	0	311		1		
072.04-1-29	Home Pride Builders & Develo	10	Calebs Trl	263801	18500	18500	0	311		1		
072.04-1-27	Home Pride Builders & Develo	13	Calebs Trl	263801	20400	20400	0	311		1		
072.04-1-28	Home Pride Builders & Develo	14	Calebs Trl	263801	23600	23600	0	311		1		
057.02-3-33	Little, Horace	1	Carefree La	264001	53600	173800	0	210		1		
057.02-3-18.16	Dunn, William E.	3	Carefree La	264001	61400	231100	0	210		1		
057.02-3-18.15	Rollinson, Floyd	4	Carefree La	264001	71600	238200	0	210		1		
057.02-3-18.14	Iannucci, Brenda	8	Carefree La	264001	66300	336700	0	210		1		
057.02-3-18.13	Sasson, Steven J.	12	Carefree La	264001	66000	290300	0	210		1		
057.02-3-18.11	Panzarella, Angela J.	13	Carefree La	264001	63700	331600	0	210		1		
057.02-3-18.12	Laidlaw, Garth	15	Carefree La	264001	66500	444500	0	210		1		
057.02-3-18.17	Umpleby, Thomas J.	19	Carefree La	264001	64800	322700	0	210		1		
057.02-3-18.18	Green, David R.	23	Carefree La	264001	64600	434200	0	210		1		
057.02-3-39.12	Green, David R.	25	Carefree La	264001	800	800	0	311		1		
024.04-2-24	Ventimiglia Holdings LLC	2	Carrie Marie La	264001	40200	163400	0	220		1		
024.04-2-23	Marshall, Darryl T.	6	Carrie Marie La	264001	40400	215400	0	210		1		
024.04-2-22	Brodie, David A.	8	Carrie Marie La	264001	38800	193300	0	210		1		
024.04-2-21	Fisher, Ryan T.	10	Carrie Marie La	264001	40400	235000	0	210		1		
024.04-2-5	Depetres, Mark	11	Carrie Marie La	264001	33800	184200	0	210		1		
024.04-2-20	Reisig, Robert K.	12	Carrie Marie La	264001	34200	215300	0	210		1		
024.04-2-6	Leblanc, John	13	Carrie Marie La	264001	30800	182200	0	210		1		
024.04-2-19	Pecorella, Paul F.	14	Carrie Marie La	264001	31800	194200	0	210		1		
024.04-2-7	Williams, Robert B.	15	Carrie Marie La	264001	30800	185300	0	210		1		
024.04-2-18	Williams, Kenneth C.	16	Carrie Marie La	264001	35200	198300	0	210		1		
024.04-2-8	Mosher, Marie S.	17	Carrie Marie La	264001	30800	177200	0	210		1		
024.04-2-17	Cusse, Robert W. Jr.	18	Carrie Marie La	264001	36800	195500	0	210		1		
024.04-2-9	Selbert, Robert W.	19	Carrie Marie La	264001	31600	172300	0	210		1		

Page Totals **Parcels -** 37 **Land -** 1,679,200
Total - 6,715,200

Parcel Id	Name	Location Nbr	Location Name	School Dist	Land Av	Total Av	Res Pct	Pr Cl	O C	R S	S	T C
024.04-2-16	Gilman, John H.	20	Carrie Marie La	264001	40200	189500	0	210		1		
024.04-2-15	Rasmussen, Beth	22	Carrie Marie La	264001	34600	192400	0	210		1		
024.04-2-10	Velyk, Patrick	23	Carrie Marie La	264001	32000	174000	0	210		1		
024.04-2-14	French, Matthew D.	24	Carrie Marie La	264001	32200	182600	0	210		1		
024.04-2-13	Smith, Edmund E.	26	Carrie Marie La	264001	31400	171100	0	210		1		
024.04-2-11	Hughes, David H.	27	Carrie Marie La	264001	31200	181600	0	210		1		
024.04-2-12	Denise, William D.	28	Carrie Marie La	264001	31200	182200	0	210		1		
024.04-2-27	Maley, James E. Jr.	29	Carrie Marie La	264001	31200	171300	0	210		1		
024.04-2-48	Burkhart, James E.	30	Carrie Marie La	264001	31200	186600	0	210		1		
024.04-2-28	Fiorino, James S.	31	Carrie Marie La	264001	31200	200600	0	210		1		
024.04-2-47	Vanzile, Stephen F.	32	Carrie Marie La	264001	31200	173200	0	210		1		
024.04-2-29	Kirkey, Jason P.	33	Carrie Marie La	264001	31200	202400	0	210		1		
024.04-2-46	Maibohm, Janelle	34	Carrie Marie La	264001	31200	186300	0	210		1		
024.04-2-30	Sidoti, Christopher F.	35	Carrie Marie La	264001	31200	185700	0	210		1		
024.04-2-45	Lloyd, David G.	36	Carrie Marie La	264001	31200	173400	0	210		1		
024.04-2-31	Scoccia, Emilio	37	Carrie Marie La	264001	31200	182100	0	210		1		
024.04-2-44	Green, Robert	38	Carrie Marie La	264001	35200	211000	0	210		1		
024.04-2-32	Butts, Daniel J.	39	Carrie Marie La	264001	31200	187900	0	210		1		
024.04-2-33	Reiser, Jonathan R.	41	Carrie Marie La	264001	31200	191000	0	210		1		
024.04-2-43	Nellis, Jason W.	42	Carrie Marie La	264001	35200	253600	0	215		1		
024.04-2-34	Suro, Nathaniel	43	Carrie Marie La	264001	31200	198400	0	210		1		
024.04-2-42	Presutti, Isolino	44	Carrie Marie La	264001	31200	171400	0	210		1		
024.04-2-35	Pino, Antonio V.	45	Carrie Marie La	264001	31200	199200	0	210		1		
024.04-2-41	Annable, Scott D.	46	Carrie Marie La	264001	31800	200300	0	210		1		
024.04-2-36	Shaw, Thomas D.	47	Carrie Marie La	264001	35600	203700	0	210		1		
024.04-2-40	Surdyk, Daniel	48	Carrie Marie La	264001	34200	198400	0	210		1		
024.04-2-39	Ambrose, Matthew	50	Carrie Marie La	264001	44400	203800	0	210		1		
024.04-2-38	Wilson, Jeffrey	52	Carrie Marie La	264001	50200	206200	0	210		1		
024.04-2-37	Keltz, Steven L.	54	Carrie Marie La	264001	50100	221900	0	210		1		
024.04-2-70	Silivestro, Michael A.	56	Carrie Marie La	264001	45800	211100	0	210		1		
024.04-2-69	Pellechia, Matthew F.	58	Carrie Marie La	264001	49600	229200	0	210		1		
024.04-2-68	Insalaco, Michael R.	60	Carrie Marie La	264001	56900	230100	0	210		1		
024.04-2-67	Check, Walter E.	62	Carrie Marie La	264001	63800	240000	0	215		1		
024.04-2-49	Manley, Gregory S.	63	Carrie Marie La	264001	34200	197100	0	210		1		
024.04-2-66	Richardson, Wray L.	64	Carrie Marie La	264001	54300	252000	0	210		1		
024.04-2-50	Schmitt, Raymond M.	65	Carrie Marie La	264001	31200	214900	0	210		1		
024.04-2-65	Endres, Mark F.	66	Carrie Marie La	264001	45200	225200	0	210		1		

Page Totals **Parcels -** 37 **Land -** 1,367,300
Total - 7,381,400

Parcel Id	Name	Location Nbr	Location Name	School Dist	Land Av	Total Av	Res Pct	Pr Cl	O C	R S	S	T C
024.04-2-51	Wojtowicz, Piotr G.	67	Carrie Marie La	264001	31200	198300	0	210		1		
024.04-2-64	Hartter, Kevin	68	Carrie Marie La	264001	42000	200600	0	210		1		
024.04-2-52	Swiatek, Mark	69	Carrie Marie La	264001	31200	218200	0	210		1		
024.04-2-63	Gursslin, Roy A.	70	Carrie Marie La	264001	39600	214900	0	210		1		
024.04-2-53	Antonini, Massimo P.	71	Carrie Marie La	264001	31200	201800	0	210		1		
024.04-2-62	Weber, Clifford	72	Carrie Marie La	264001	38600	182000	0	210		1		
024.04-2-54	Beavers, Joann	73	Carrie Marie La	264001	31200	176100	0	210		1		
024.04-2-61	Zajac, Stephen J.	74	Carrie Marie La	264001	39400	194000	0	210		1		
024.04-2-55	Parnell, Stephen J.	75	Carrie Marie La	264001	31200	211900	0	210		1		
024.04-2-60	Meisenzahl, Mary Joan	76	Carrie Marie La	264001	41200	177600	0	210		1		
024.04-2-56	Bertrand, Thomas G.	77	Carrie Marie La	264001	31200	174000	0	210		1		
024.04-2-59	Servati, Stephen	78	Carrie Marie La	264001	42600	214800	0	210		1		
024.04-2-57	DiMaria, Joseph D.	79	Carrie Marie La	264001	31200	210800	0	210		1		
024.04-2-58	Schmidt, Robert D.	80	Carrie Marie La	264001	40200	235500	0	210		1		
024.04-2-79	Verhey, James A.	81	Carrie Marie La	264001	31600	211600	0	210		1		
024.04-2-78	Gimeli, Sebastian D.	82	Carrie Marie La	264001	36400	225900	0	210		1		
024.04-2-80	Monks, Corey W.	83	Carrie Marie La	264001	32400	239600	0	210		1		
024.04-2-77	Helmer, Jeffrey T.	84	Carrie Marie La	264001	34000	259800	0	210		1		
024.04-2-81	Knight, Tracy L.	85	Carrie Marie La	264001	32400	221200	0	210		1		
024.04-2-76	Ignatovets, Alexander	86	Carrie Marie La	264001	31000	188900	0	210		1		
024.04-2-82	Rivera, Nelson M. Jr.	87	Carrie Marie La	264001	31400	210400	0	210		1		
024.04-2-75	Sherbuk, Alexander	88	Carrie Marie La	264001	31200	182300	0	210		1		
024.04-2-83	Fichter, Jennifer L.	89	Carrie Marie La	264001	31000	192600	0	210		1		
024.04-2-74	Kasap, Gregory	90	Carrie Marie La	264001	33200	178000	0	210		1		
024.04-2-84	Gibbs, Scott G.	91	Carrie Marie La	264001	33600	249300	0	210		1		
024.04-2-73	Presciutti, Nicholas	92	Carrie Marie La	264001	37000	199900	0	210		1		
024.04-2-72	Fitzgerald, Jennifer	94	Carrie Marie La	264001	32800	180200	0	210		1		
024.04-2-71	LeBeau, Leonard W. Jr.	95	Carrie Marie La	264001	31000	198000	0	210		1		
024.04-2-4	Riggi, Cheryl	96	Carrie Marie La	264001	31000	162800	0	210		1		
024.04-2-3	Burchfield, Joanne	98	Carrie Marie La	264001	31200	186800	0	210		1		
024.04-2-2	Chamberlain, James R.	100	Carrie Marie La	264001	34200	185200	0	210		1		
024.04-2-1	Ventimiglia Holdings LLC	102	Carrie Marie La	264001	41200	163400	0	220		1		
031.01-3-1.112	Scavetta, Vincent	900	Clarkson Parma Tl Rd	264001	37900	331600	0	281		1		
031.01-3-6	Hartman, Kevin M.	904	Clarkson Parma Tl Rd	264001	26700	71100	0	210		1		
031.01-3-4.112	Hendershot, Ronald A.	906	Clarkson Parma Tl Rd	264001	30000	132400	0	210		1		
031.01-3-4.21	Pirnie, Alexander T.	910	Clarkson Parma Tl Rd	264001	26400	123300	0	210		1		
031.01-3-5.101	Hendershot, Raymond Jr.	914	Clarkson Parma Tl Rd	264001	31800	129100	0	210		1		

Page Totals **Parcels -** 37 **Land -** 1,251,400
Total - 7,233,900

Parcel Id	Name	Location Nbr	Location Name	School Dist	Land Av	Total Av	Res Pct	Pr Cl	O C	R S	S	T C
031.01-3-4.101	Pettinari, Dominic	930	Clarkson Parma Tl Rd	264001	190000	533000	0	241		1		
031.03-2-59	Podgers, Kenneth D.	954	Clarkson Parma Tl Rd	264001	12000	12000	0	311		1		
031.03-2-58	Podgers, Kenneth D.	958	Clarkson Parma Tl Rd	264001	12000	12000	0	311		1		
031.03-2-25.001	Podgers, Kenneth D.	960	Clarkson Parma Tl Rd	264001	54600	66700	0	312		1		
031.03-2-57	Podgers, Kenneth D.	962	Clarkson Parma Tl Rd	264001	12000	12000	0	311		1		
031.03-2-56.1	Podgers, Kenneth D.	966	Clarkson Parma Tl Rd	264001	22000	126700	0	210		1		
031.03-2-55.1	Thomas, Rollin A.	970	Clarkson Parma Tl Rd	264001	22500	159300	50	220		1		
031.03-2-25.2	O'Herron, John	974	Clarkson Parma Tl Rd	264001	36000	121100	0	483		1		
031.03-2-54.1	Kroening, Paul F.	978	Clarkson Parma Tl Rd	264001	24600	129300	0	210		1		
031.03-2-53.1	Viscomi, Sharon L.	982	Clarkson Parma Tl Rd	264001	24000	101100	0	210		1		
031.03-2-52.1	Sanger, Stanley J. Jr.	986	Clarkson Parma Tl Rd	264001	24000	117100	0	210		1		
031.03-2-51.1	Hafner, William V.	990	Clarkson Parma Tl Rd	264001	24000	153700	0	210		1		
031.03-2-50.1	Norton, Barbara	994	Clarkson Parma Tl Rd	264001	24000	90700	0	210		1		
031.03-2-49	Majchrzak, Nancy E.	998	Clarkson Parma Tl Rd	264001	22000	118400	0	210		1		
031.03-2-48.1	McDivitt, Merritt W.	1002	Clarkson Parma Tl Rd	264001	24000	137700	0	210		1		
031.03-2-47.1	Shaver, Paul J.	1006	Clarkson Parma Tl Rd	264001	25200	137400	0	210		1		
031.03-2-60	Maslanka, Daryl	1010	Clarkson Parma Tl Rd	264001	38900	38900	0	210		1		
031.03-2-61	Rock, Frank J.	1012	Clarkson Parma Tl Rd	264001	28100	28100	0	311		1		
031.03-2-46	Matla, Donna K.	1014	Clarkson Parma Tl Rd	264001	22800	128600	0	210		1		
031.03-2-45	Mull, Michael C.	1018	Clarkson Parma Tl Rd	264001	22800	98000	0	210		1		
031.03-2-44	Ahl, Richard A.	1020	Clarkson Parma Tl Rd	264001	22000	127400	0	210		1		
031.03-2-43	Sarlo, Anthony M.	1022	Clarkson Parma Tl Rd	264001	22000	150600	0	210		1		
031.03-2-42	Ingham, Michael D.	1026	Clarkson Parma Tl Rd	264001	22000	104100	0	210		1		
031.03-2-41	Maneti, Jesse J.	1034	Clarkson Parma Tl Rd	264001	22000	132900	0	210		1		
031.03-2-40	Morrison, Gerald K.	1038	Clarkson Parma Tl Rd	264001	22000	123600	0	210		1		
031.03-2-39	Eichas, Alexander G.	1042	Clarkson Parma Tl Rd	264001	22000	95800	0	210		1		
031.03-2-38	Barton, Jack D.	1046	Clarkson Parma Tl Rd	264001	22000	97700	0	210		1		
031.03-2-37	Wilson, David C.	1050	Clarkson Parma Tl Rd	264001	22000	151900	0	210		1		
031.03-3-2	Edmond, Jack L. Jr.	1074	Clarkson Parma Tl Rd	264001	35800	123900	0	210		1		
031.03-3-1.12	Hans, Shirley L.	1082	Clarkson Parma Tl Rd	264001	32500	181900	0	210		1		
031.03-3-1.11	Kuchta, Daniel W.	1108	Clarkson Parma Tl Rd	264001	75000	207400	0	240		1		
042.01-2-43	Mueller, Greg T.	1150	Clarkson Parma TL Rd	264001	38000	199900	0	240		1		
042.01-2-42	Kalen, Mark J.	1170	Clarkson Parma Tl Rd	264001	74200	197400	0	240		1		
042.01-2-41	Dills, David W.	1188	Clarkson Parma Tl Rd	264001	38000	190400	0	240		1		
042.01-2-40	Wilson, Mark K.	1192	Clarkson Parma Tl Rd	264001	24800	161300	0	210		1		
042.01-2-39	Wilson, Mark K.	1196	Clarkson Parma Tl Rd	264001	14500	14500	0	311		1		
042.01-2-38	Kaiser, James R.	1202	Clarkson Parma Tl Rd	264001	28100	170700	0	210		1		

Page Totals **Parcels -** 37 **Land -** 1,202,400
Total - 4,753,200

Parcel Id	Name	Location Nbr	Location Name	School Dist	Land Av	Total Av	Res Pct	Pr Cl	O C	R S	S	T C
042.01-2-37	Bloss, Frederick L. Jr.	1212	Clarkson Parma Tl Rd	264001	38800	208000	0	240		1		
042.01-2-36	Watkins, Henry S.	1216	Clarkson Parma Tl Rd	264001	26700	82800	0	210		1		
042.01-2-35	Watkins, Lynda M.	1222	Clarkson Parma Tl Rd	264001	27800	59100	0	210		1		
042.01-2-34	Kleisle, Teresa J.	1226	Clarkson Parma Tl Rd	264001	26400	120200	0	210		1		
042.01-2-33	Acito, Paul J.	1228	Clarkson Parma Tl Rd	264001	26400	120000	0	210		1		
042.01-2-32	Hussong, Michael E.	1234	Clarkson Parma Tl Rd	264001	26700	99400	0	210		1		
042.01-2-31	Ozminkowski, Steven	1238	Clarkson Parma Tl Rd	264001	26700	127900	0	210		1		
042.01-2-30	Ciciotti, Andrew Livio	1240	Clarkson Parma Tl Rd	264001	27100	117200	0	210		1		
042.01-2-24.1	Mueller, John P.	1242	Clarkson Parma Tl Rd	264001	1800	1800	0	311		1		
042.01-2-29	Slanski, Mary A.	1246	Clarkson Parma Tl Rd	264001	27100	66900	0	210		1		
042.01-2-28.3	Beehler, James	1248	Clarkson Parma Tl Rd	264001	24900	146000	0	220		1		
042.01-2-28.2	Beehler, James	1250	Clarkson Parma Tl Rd	264001	24900	146300	0	220		1		
042.03-1-2	Bryce, Craig G.	1266	Clarkson Parma Tl Rd	264001	25300	126700	0	210		1		
042.03-1-1	Poma, Oreste	1280	Clarkson Parma Tl Rd	264001	35500	160600	0	210		1		
042.03-1-7.102	Eichas, George O.	1300	Clarkson Parma Tl Rd	264001	25100	167200	0	210		1		
042.03-1-7.103	Eichas, Gerald R.	1320	Clarkson Parma Tl Rd	264001	12000	12000	0	311		1		
042.03-1-7.104	Eichas, Gerald R.	1324	Clarkson Parma Tl Rd	264001	12000	12000	0	311		1		
042.03-1-25	Wilson Cemetery	1360	Clarkson Parma Tl Rd	264001	25200	25200	0	695		8		
042.03-1-24	King, Shawna M.	1380	Clarkson Parma Tl Rd	264001	27800	124800	0	210		1		
042.03-1-22.1	Ritchie, Peter W.	1390	Clarkson Parma Tl Rd	264001	390700	400100	0	120		1		
042.03-1-22.2	Richie, Peter W.	1392	Clarkson Parma Tl Rd	264001	32500	188400	0	210		1		
042.03-1-23.12	Singley, Richard L. Jr.	1410	Clarkson Parma Tl Rd	264001	41700	263600	0	240		1		
042.03-1-23.11	Slocum, William W.	1420	Clarkson Parma Tl Rd	264001	55400	249500	0	240		1		
042.03-1-23.2	Hawk, Jack E.	1436	Clarkson Parma Tl Rd	264001	37500	115900	0	240		1		
055.02-2-1	Butler, Sandra A.	1454	Clarkson Parma Tl Rd	264001	212700	303900	0	241		1		
055.02-2-2	Placito, Faye R.	1516	Clarkson Parma Tl Rd	265201	12600	12600	0	311		1		
055.02-2-3	Flow, Ruth I.	1536	Clarkson Parma Tl Rd	265201	30800	74600	0	210		1		
055.02-2-4.002	Guiliani, Theodore J.	1558	Clarkson Parma Tl Rd	265201	37300	160300	0	220		1		
055.02-2-4.001	Guiliani, Theodore J.	1570	Clarkson Parma Tl Rd	265201	61500	61500	0	322		1		
055.02-2-5	Pletsch, William Henry	1580	Clarkson Parma Tl Rd	265201	28600	187500	0	210		1		
055.02-2-6	Post, Donald W.	1604	Clarkson Parma Tl Rd	265201	81500	116800	0	240		1		
055.04-2-1	Bennett, Robert C.	1642	Clarkson Parma Tl Rd	265201	86700	158800	0	240		1		
055.04-2-6.1	Halpin, Thomas E.	1728	Clarkson Parma Tl Rd	265201	26100	199300	0	281		1		
009.67-2-18	Fertitta, Joseph	1	Clearview Av	264001	24000	107400	0	210		1		
009.67-2-17	Kulesza, Czeslaw	5	Clearview Av	264001	14200	14200	0	311		1		
009.67-2-15	Corey, Mary E.	7-A	Clearview Av	264001	200	200	0	311		1		
009.67-2-16	Corey, Mary E.	7	Clearview Av	264001	28500	167600	0	210		1		

Page Totals **Parcels -** 37 **Land -** 1,670,700
Total - 4,706,300

Parcel Id	Name	Location Nbr	Location Name	School Dist	Land Av	Total Av	Res Pct	Pr Cl	O C	R S	S	T C
009.67-2-2	Kulesza, Czeslaw	8-A	Clearview Av	264001	46700	46700	0	311	W	1		
009.67-2-3	Clearview Ave NY LLC	8	Clearview Av	264001	73600	267100	50	210	W	1		
009.67-2-14	Ten Clearview NY LLC	9	Clearview Av	264001	1200	1200	0	311		1		
009.67-2-13	Ten Clearview NY LLC	10	Clearview Av	264001	24000	137800	0	210		1		
009.67-2-12	Kohlbecker, Eugene E.	11	Clearview Av	264001	24000	101300	0	210		1		
009.67-2-4	Town Of Parma	12-B	Clearview Av	264001	93400	93400	0	590	W	8		
009.67-2-11	Kohlbecker, Eugene E.	12	Clearview Av	264001	200	5700	0	312		1		
009.67-2-10	Ernisse, Susan M.	13	Clearview Av	264001	28500	178400	0	210		1		
009.67-2-8	Town, Donald	15	Clearview Av	264001	1200	1200	0	311		1		
009.67-2-7	Town, Donald	16	Clearview Av	264001	1200	1200	0	311		1		
009.67-2-5.1	Town, Donald	18	Clearview Av	264001	121500	804100	0	418	W	1		
009.68-1-7.1	Kesselring, James A.	20	Clearview Av	264001	91200	332700	0	210	W	1		
009.68-1-5	Beaney, Cheryl	22	Clearview Av	264001	28500	94300	0	210		1		
009.68-1-3	Steigerwald, Thomas J.	26	Clearview Av	264001	32600	123900	0	210		1		
009.68-1-1.2	Bennett, Gregory A.	29	Clearview Av	264001	28500	37200	0	312		1		
009.68-1-25	Smith, Betty D.	74	Clearview Av	264001	28500	145500	0	210		1		
009.68-1-27	Wegman, Philip R.	77	Clearview Av	264001	35000	128700	0	210		1		
009.68-1-28	Thulin, Robert	81	Clearview Av	264001	22200	22200	0	311		1		
009.67-3-6	Doolin, David	85	Clearview Av	264001	36300	191300	0	210		1		
009.67-3-7	Mattke, Guenter	88	Clearview Av	264001	36900	159200	0	210		1		
009.67-3-5	Mattke, Guenther	90	Clearview Av	264001	1000	1000	0	311		1		
009.67-3-8.1	Doolin, Matthew	94	Clearview Av	264001	40400	209400	0	210		1		
009.67-3-2	Porter, James A.	97	Clearview Av	264001	24000	124700	0	210		1		
009.67-3-1.1	Everts, Betty G.	100	Clearview Av	264001	37100	118400	0	210		1		
023.02-1-10	Reynolds, William F.	10	Collamer Rd	264001	18600	29000	0	210		1		
023.02-1-11	Martin, Arthur A.	12	Collamer Rd	264001	17300	69500	0	210		1		
023.02-1-12	Downey, Edward R.	16	Collamer Rd	264001	17300	60300	0	210		1		
023.02-1-13.111	Polizzi, Louis J.	75	Collamer Rd	264001	104600	104600	0	105		1		
023.02-1-14.1	Brown, Gary W.	83	Collamer Rd	264001	26000	113200	0	210		1		
023.02-1-13.112	Loomis, Paul	109	Collamer Rd	264001	13000	13000	0	311		1		
023.02-1-15	Sterlace, Karen D.	113	Collamer Rd	264001	26400	143100	0	210		1		
023.02-2-25	Wells Fargo Bank NA	114	Collamer Rd	264001	26000	137300	0	210		1		
023.02-2-24	Britt, Larry A.	118	Collamer Rd	264001	22000	135600	0	210		1		
023.02-1-16.2	Sterlace, Karen D.	119	Collamer Rd	264001	11400	11400	0	311		1		
023.02-2-23	Schmelzer, Jason Michael	122	Collamer Rd	264001	21600	124500	0	210		1		
023.02-1-17	MacKenzie, Donald	123	Collamer Rd	264001	22400	117100	0	210		1		
023.02-1-18	Aldred, Sharon A.	125	Collamer Rd	264001	22400	90000	0	210		1		

Page Totals **Parcels -** 37 **Land -** 1,206,700
Total - 4,475,200

Parcel Id	Name	Location Nbr	Location Name	School Dist	Land Av	Total Av	Res Pct	Pr Cl	O C	R S	S	T C
023.02-2-22	Polmateer, Dale E.	126	Collamer Rd	264001	21600	97300	0	210		1		
023.02-1-19	Polatas, Joseph M.	129	Collamer Rd	264001	22400	144100	0	210		1		
023.02-2-21	Mueller, Barbara J.	130	Collamer Rd	264001	21600	125400	0	210		1		
023.02-1-20	Lana, Timothy	133	Collamer Rd	264001	22400	135100	0	210		1		
023.02-2-18.11	Newman, Wayne T.	134	Collamer Rd	264001	79500	137000	0	240		1		
023.02-1-21	Speer, Brian F.	137	Collamer Rd	264001	22400	109300	0	210		1		
023.02-1-22	Platt, Rita E.	141	Collamer Rd	264001	22400	140400	0	210		1		
023.02-1-23	Henning, Matthew J.	145	Collamer Rd	264001	22400	101200	0	210		1		
023.02-2-20	LeDuc, Donald M.	146	Collamer Rd	264001	27100	159200	0	210		1		
023.02-1-24	Best, Bernard M.	149	Collamer Rd	264001	22200	123800	0	210		1		
023.02-2-19	Mance, Timothy	156	Collamer Rd	264001	24300	98200	0	210		1		
023.04-2-1	Yantz, Douglas	160	Collamer Rd	264001	20500	108300	0	210		1		
023.04-1-1.2	Baker, Robert G.	161	Collamer Rd	264001	40100	195100	0	210		1		
023.04-1-1.111	DeGraeve, William C.	165	Collamer Rd	264001	51600	51600	0	322		1		
023.04-2-2	Knorr, Christa M.	166	Collamer Rd	264001	21200	81600	0	210		1		
023.04-2-3	Lee, Michael D.	172	Collamer Rd	264001	20000	83600	0	210		1		
023.04-2-4	Crowley Development Corp	174	Collamer Rd	264001	1300	1300	0	311		1		
023.04-1-1.112	DeGraeve, William C. Jr.	175	Collamer Rd	264001	27800	161800	0	210		1		
023.04-2-5	Crowley Development Corp	176	Collamer Rd	264001	138600	140200	0	151		1		
023.04-2-6.1	Snell, Jeffrey D.	180	Collamer Rd	264001	24000	94100	0	281		1		
023.04-1-2.1	DeGraeve, William C.	181	Collamer Rd	264001	26100	141000	0	210		1		
023.04-2-6.2	Neu, Gerald	182	Collamer Rd	264001	12300	12300	0	311		1		
023.04-1-3	Fiske, Scott L.	185	Collamer Rd	264001	22200	130300	0	210		1		
023.04-2-7	Kraft, Shirley C.	186	Collamer Rd	264001	13100	13100	0	311		1		
023.04-1-15	Stiles, Richard	187	Collamer Rd	264001	10400	10400	0	311		1		
023.04-1-4.1	Schlonski, Donald	193	Collamer Rd	264001	21000	68100	0	210		1		
023.04-1-5.1	Toal, Timothy P.	197	Collamer Rd	264001	22000	78500	0	210		1		
023.04-1-6	Broadhurst, Carl G.	207	Collamer Rd	264001	19500	108400	0	210		1		
023.04-2-8	Malone, Joseph	208	Collamer Rd	264001	77500	87200	0	449		1		
023.04-1-7	Brown, Lorna B.	209	Collamer Rd	264001	20800	112600	0	210		1		
023.04-2-9	Malone, Joseph	210	Collamer Rd	264001	19000	19000	0	311		1		
023.04-2-10.1	Sassone, Louis F.	216	Collamer Rd	264001	30300	30300	0	311		1		
023.04-1-8	Guerrie, Brett	217	Collamer Rd	264001	20600	115900	0	210		1		
023.04-2-11	Collier, Chad E.	232	Collamer Rd	264001	21700	133600	0	210		1		
023.04-2-12.1	Pickett, Todd	236	Collamer Rd	264001	25400	136300	0	210		1		
023.04-2-13	Lamy, Steven A.	240	Collamer Rd	264001	29100	175700	0	210		1		
023.04-2-14	Isasi, Graciella M.	244	Collamer Rd	264001	23600	189700	0	210		1		

Page Totals **Parcels -** 37 **Land -** 1,068,000
Total - 3,851,000

Parcel Id	Name	Location Nbr	Location Name	School Dist	Land Av	Total Av	Res Pct	Pr Cl	O C	R S	S	T C
023.04-2-15	Sorrentino, Sandy Jr.	248	Collamer Rd	264001	12700	12700	0	311		1		
023.04-2-16	Sorrentino, Sandy Jr.	252	Collamer Rd	264001	40900	248100	0	210		1		
023.04-2-17	Corbett, Monika	260	Collamer Rd	264001	26000	117000	0	210		1		
023.04-2-18	Lamy, Tucker	266	Collamer Rd	264001	28800	95800	0	210		1		
023.04-2-19	Guck, Charles	272	Collamer Rd	264001	26000	102400	0	210		1		
023.04-2-20	Allison, Nicole	276	Collamer Rd	264001	26000	128900	0	210		1		
023.04-2-21	Ross, David E.	280	Collamer Rd	264001	26000	116900	0	210		1		
023.04-2-22	Dean, Shawn R.	284	Collamer Rd	264001	26000	148100	0	210		1		
023.04-2-23	Jobes, Timothy R.	288	Collamer Rd	264001	26000	141600	0	210		1		
023.04-2-24	Meeks, Michael D.	292	Collamer Rd	264001	26000	117300	0	210		1		
023.04-2-25	Hopkins, Ryan C.	296	Collamer Rd	264001	26000	117800	0	210		1		
023.04-2-26	Wehle, Susan M.	300	Collamer Rd	264001	26000	115400	0	210		1		
023.04-1-9	Estate of Joseph VerHulst	301	Collamer Rd	264001	313300	313300	0	105		1		
023.04-2-27	Iannarino, Joseph	304	Collamer Rd	264001	26000	120900	0	210		1		
023.04-2-28	Yunger, John F. III.	310	Collamer Rd	264001	25400	110000	0	210		1		
072.03-2-22	Le, Phong	1	Connies Ln	263801	56000	205500	0	210		1		
072.03-2-23	Panfil, James T.	2	Connies Ln	263801	54200	225000	0	215		1		
072.03-2-24	Ash, Ronald L.	5	Connies Ln	263801	52800	279600	0	210		1		
072.03-2-25	Martone, Michael J.	6	Connies Ln	263801	49400	221400	0	210		1		
072.03-2-31	Proctor, Christine E.	9	Connies Ln	263801	52400	266200	0	210		1		
072.03-2-26	Aina, Joseph M. Jr.	10	Connies Ln	263801	54400	267900	0	210		1		
072.03-2-30	Reagan, John D.	13	Connies Ln	263801	51400	257900	0	210		1		
072.03-2-27	Cavallaro, Roger J. III.	14	Connies Ln	263801	66100	251700	0	210		1		
072.03-2-29	Bradley, Carolyn E.	17	Connies Ln	263801	61700	262500	0	210		1		
072.03-2-28	Wisa, Shoukri M.	20	Connies Ln	263801	63000	369800	0	215		1		
024.03-1-5	Clark, Kevin P.	1	Country Meadow Way	264001	53600	251900	0	210		1		
024.03-1-4	Dutchak, Alekzsiy	2	Country Meadow Way	264001	51000	228500	0	210		1		
024.03-1-30	Clark, Kevin P.	3	Country Meadow Way	264001	1200	1200	0	311		1		
024.03-1-31	Dipasquale, Christopher J.	4	Country Meadow Way	264001	48600	51400	0	210		1		
024.03-1-29	Lippold, Brian P.	5	Country Meadow Way	264001	46800	219200	0	210		1		
024.03-1-32	Crocetta, Frank	6	Country Meadow Way	264001	48600	184700	0	210		1		
024.03-1-28	Keller, Gregory B.	7	Country Meadow Way	264001	46600	215900	0	210		1		
024.03-1-33	Berg, Richard H.	8	Country Meadow Way	264001	48400	199200	0	210		1		
024.03-1-27	Ciufo, David	9	Country Meadow Way	264001	47200	237000	0	210		1		
024.03-1-34	Osterhoudt, Leslie F.	10	Country Meadow Way	264001	48400	194400	0	210		1		
024.03-1-26	Olszewski, Raymond L.	11	Country Meadow Way	264001	47000	222400	0	210		1		
024.03-1-35	Schultz, Wesley	12	Country Meadow Way	264001	48400	194700	0	210		1		

Page Totals **Parcels -** 37 **Land -** 1,778,300
Total - 6,814,200

Parcel Id	Name	Location Nbr	Location Name	School Dist	Land Av	Total Av	Res Pct	Pr Cl	O C	R S	S	T C
024.03-1-25	Spelman, Ethan T.	13	Country Meadow Way	264001	47800	215700	0	210		1		
024.03-1-36	Personte, Thomas F.	14	Country Meadow Way	264001	48400	211300	0	210		1		
024.03-1-24	Guay, Johnathan D.	15	Country Meadow Way	264001	48000	219000	0	210		1		
024.03-1-37	Simons, Gregory J.	16	Country Meadow Way	264001	48200	190400	0	210		1		
024.03-1-2.112	Coonan, James L.	620	Country Meadow Way	264001	85600	85600	0	322		1		
024.03-1-23	Whitney, Brett	1	Country Village La	264001	55000	191300	0	210		1		
024.03-1-6	Richardson, Elizabeth M.	2	Country Village La	264001	52200	201700	0	210		1		
024.03-1-22	Whitney, Brooke	3	Country Village La	264001	49200	186200	0	210		1		
024.03-1-7	Soprano, Eric F.	4	Country Village La	264001	46800	148200	0	210		1		
024.03-1-8	Cogliandro, Carl J.	6	Country Village La	264001	49600	198400	0	210		1		
024.03-1-9	DiStefano, Frank	8	Country Village La	264001	51800	188800	0	210		1		
024.03-1-20	Schneider, William J.	9	Country Village La	264001	49200	165800	0	210		1		
024.03-1-10	Warnick, Marlene M.	10	Country Village La	264001	51000	198400	0	210		1		
024.03-1-19	Potter, Andrew K.	11	Country Village La	264001	46200	188000	0	210		1		
024.03-1-11	Spreter, Matthew	12	Country Village La	264001	51600	201000	0	210		1		
024.03-1-12	Bianco, Arlene T.	14	Country Village La	264001	50600	146900	0	210		1		
024.03-1-18	Kowalchuk, Stephen G.	15	Country Village La	264001	46200	143800	0	210		1		
024.03-1-13	Eichas, William G.	16	Country Village La	264001	51600	197600	0	210		1		
024.03-1-17	Hayes, Michael R.	17	Country Village La	264001	46200	192700	0	210		1		
024.03-1-14	Adams, George F.	18	Country Village La	264001	50800	223000	0	210		1		
024.03-1-16	Adams, Christopher P.	19	Country Village La	264001	46200	181000	0	210		1		
024.03-1-15	Johnson, Michael D.	20	Country Village La	264001	50000	203600	0	210		1		
024.03-1-68	Dittman, Paul Jr.	23	Country Village La	264001	46200	227600	0	210		1		
024.03-1-53	Shaw, Patrick J.	24	Country Village La	264001	50000	205600	0	210		1		
024.03-1-67	O'Neill, Sean M.	27	Country Village La	264001	46200	238300	0	210		1		
024.03-1-54	Militello, Joseph A.	28	Country Village La	264001	49600	258900	0	210		1		
024.03-1-66	Reger Construction LLC	31	Country Village La	264001	26700	26700	0	210		1		
024.03-1-55	Reger Construction Inc	32	Country Village La	264001	28800	28800	0	311		1		
024.03-1-65	Lombardo, Frank S.	35	Country Village La	264001	47400	206800	0	210		1		
024.03-1-56	Matthews, Jeffrey	36	Country Village La	264001	49400	234800	0	210		1		
024.03-1-64	Coonan, James L.	39	Country Village La	264001	28200	28200	0	311		1		
024.03-1-57	Reger, Jared	40	Country Village La	264001	50600	227800	0	210		1		
024.03-1-63	Coonan, James L.	43	Country Village La	264001	27500	27500	0	311		1		
024.03-1-58	Chebanenko, Aleksey V.	44	Country Village La	264001	50600	218200	0	210		1		
024.03-1-62	Williams, Eric	47	Country Village La	264001	46200	246900	0	210		1		
024.03-1-59	Reger Construction LLC	48	Country Village La	264001	28600	28600	0	311		1		
024.03-1-61	Coonan, James L.	51	Country Village La	264001	26700	26700	0	311		1		

Page Totals **Parcels -** 37 **Land -** 1,724,900
Total - 6,309,800

Parcel Id	Name	Location Nbr	Location Name	School Dist	Land Av	Total Av	Res Pct	Pr Cl	O C	R S	S	T C
024.03-1-60	Otto, Kristy M.	52	Country Village La	264001	28600	28600	0	210		1		
024.03-1-43	70165 Country Village Holding	160	Country Village La	264001	27100	27100	0	311		1		
024.03-1-42	Lapa, Todd	161	Country Village La	264001	46200	165800	0	210		1		
024.03-1-44	70165 Country Village Holding	164	Country Village La	264001	27100	27100	0	311		1		
024.03-1-41	70165 Country Village Holding	165	Country Village La	264001	26700	26700	0	311		1		
024.03-1-45	70165 Country Village Holding	168	Country Village La	264001	27100	27100	0	311		1		
024.03-1-40	70165 Country Village Holding	169	Country Village La	264001	26700	26700	0	311		1		
024.03-1-46	Fumarola, David F.	172	Country Village La	264001	46800	211700	0	210		1		
024.03-1-39	70165 Country Village Holding	173	Country Village La	264001	27100	27100	0	311		1		
024.03-1-47	Dunham, John M. Jr.	176	Country Village La	264001	49600	191700	0	210		1		
024.03-1-38	70165 Country Village Holding	177	Country Village La	264001	28500	28500	0	311		1		
024.03-1-2.111	Coonan, James L.	630	Country Village La	264001	47000	47000	0	322		1		
057.04-2-4.101	Pickering, Robert D.	101	Crimson Woods Ct	263801	66300	385900	0	210		1		
057.04-2-4.111	Surace, Frank	102	Crimson Woods Ct	263801	63200	424100	0	210		1		
057.04-2-4.102	Contestabile, Michael F.	103	Crimson Woods Ct	263801	66900	369200	0	210		1		
057.04-2-4.11	Hitt, William B.	104	Crimson Woods Ct	263801	65300	408300	0	210		1		
057.04-2-4.103	Wilcox, John E.	105	Crimson Woods Ct	263801	68000	362700	0	210		1		
057.04-2-4.109	Grego, Frank C.	106	Crimson Woods Ct	263801	66200	325300	0	210		1		
057.04-2-4.104	Schamberger, Christian	107	Crimson Woods Ct	263801	65000	411900	0	210		1		
057.04-2-4.108	Olivieri, Leonard P.	108	Crimson Woods Ct	263801	66100	356700	0	210		1		
057.04-2-4.105	Laudisi, Richard	109	Crimson Woods Ct	263801	91500	543300	0	240		1		
057.04-2-4.107	Helfrich, Carolyn	110	Crimson Woods Ct	263801	90800	787400	0	210		1		
057.04-2-4.106	Basset, Christina A.	111	Crimson Woods Ct	263801	89900	393500	0	210		1		
025.01-1-5	Eustance, Jeffrey W.	21	Curtis Rd	264001	22000	116900	0	210		1		
025.01-1-4.001	Sweeney, Todd M.	23	Curtis Rd	264001	79600	80400	0	120		1		
025.01-1-3	Sweeney, Todd M.	25	Curtis Rd	264001	26000	98600	0	210		1		
025.01-1-2	Keene, Matthew N.	41	Curtis Rd	264001	35000	117000	0	210		1		
025.01-1-1.3	Sweeney, Michael	49	Curtis Rd	264001	41500	41500	0	100		1		
025.01-1-1.2	Benjamin, Erynne J.	57	Curtis Rd	264001	48500	48500	0	322		1		
025.01-1-1.1	Henion, Thomas J.	61	Curtis Rd	264001	61900	213100	0	240		1		
017.03-1-6	Haslip, Douglas J.	66	Curtis Rd	264001	262300	367400	0	241		1		
016.04-2-1.1	Haslip, Douglas J.	70	Curtis Rd	264001	60600	60600	0	105		1		
024.02-1-18	Fisher, David W.	81	Curtis Rd	264001	33300	182800	0	210		1		
024.02-1-17	Lloyd, G. Daniel	85	Curtis Rd	264001	37700	229600	0	240		1		
016.04-2-2	Mizma, Steven E.	86	Curtis Rd	264001	23500	124100	0	210		1		
024.02-1-19.3	Lloyd, G. Daniel	87	Curtis Rd	264001	1600	1600	0	311		1		
016.04-2-1.2	Miles, Nina B.	90	Curtis Rd	264001	32500	204800	0	210		1		

Page Totals **Parcels -** 37 **Land -** 1,973,700
Total - 7,490,300

Parcel Id	Name	Location Nbr	Location Name	School Dist	Land Av	Total Av	Res Pct	Pr Cl	O C	R S	S	T C
024.02-1-16	Lloyd, G. Daniel	105	Curtis Rd	264001	21700	21700	0	311		1		
016.04-2-3	Corcoran, Donald A.	106	Curtis Rd	264001	31600	225900	0	210		1		
016.04-2-4.1	Haggarty, Steve	114	Curtis Rd	264001	53800	163700	0	240		1		
024.02-1-15	Bevins, Barry K.	115	Curtis Rd	264001	29500	226700	0	210		1		
016.04-2-5.12	Bykovsky, Peter	124	Curtis Rd	264001	35000	170400	0	220		1		
024.02-1-14	Pacelli, Gregg A.	125	Curtis Rd	264001	107000	272500	0	241		1		
016.04-2-6.1	Davis, Arline E.	134	Curtis Rd	264001	23800	117200	0	210		1		
016.04-2-5.2	Stumpf, Werner L.	135	Curtis Rd	264001	12800	12800	0	311		1		
024.02-1-13	Hamilton, Stephen	139	Curtis Rd	264001	22800	120800	0	210		1		
024.02-1-19.1	Pacelli, Gregg	147	Curtis Rd	264001	3300	3300	0	322		1		
024.02-1-12.2	Bologna-Melens, Gail M.	151	Curtis Rd	264001	30900	192900	0	210		1		
024.02-1-12.1	Hibbard, Jeffrey L.	155	Curtis Rd	264001	28600	256000	0	210		1		
024.02-1-10	Wolf, Margaret K.	159	Curtis Rd	264001	39800	170500	0	210		1		
016.04-1-8.1	Dawes, John R.	160	Curtis Rd	264001	40000	145600	0	210		1		
024.02-1-9	Kilmer, David P.	165	Curtis Rd	264001	59900	130200	0	240		1		
024.02-1-8	Gooding, James E.	183	Curtis Rd	264001	18700	22100	0	312		1		
024.02-1-7	Gooding, James E.	187	Curtis Rd	264001	29500	143000	0	210		1		
016.04-1-7.111	Greenwell Land Co., LLC	188	Curtis Rd	264001	296600	296600	0	105		1		
024.02-1-19.2	Gooding, James E.	189	Curtis Rd	264001	2600	2600	0	311		1		
024.02-1-6	Crossan, Grant J.	191	Curtis Rd	264001	28900	204700	0	210		1		
024.02-1-5.11	Bennett, Robert C.	195	Curtis Rd	264001	28400	28400	0	311		1		
024.02-1-5.12	Bennett, Robert C.	199	Curtis Rd	264001	18600	18600	0	311		1		
016.04-1-7.2	Griffiths, Ben C.	204	Curtis Rd	264001	29800	147100	0	210		1		
024.02-1-3	Tuthill, Dean E.	207	Curtis Rd	264001	69800	176500	0	240		1		
016.04-1-18.112	Bischoping, Daniel	210	Curtis Rd	264001	45000	157000	0	210		1		
024.02-1-2	Whipple, Robert T.	215	Curtis Rd	264001	53200	265300	0	240		1		
024.02-1-1	Crumb, David H.	245	Curtis Rd	264001	139900	139900	0	105		1		
016.04-1-18.31	Peris, Douglas M.	254	Curtis Rd	264001	96100	261000	0	241		1		
016.04-1-18.2	Brown, Douglas G.	258	Curtis Rd	264001	27000	100900	0	210		1		
016.04-1-9	Slavas, Derrick O.	262	Curtis Rd	264001	22800	129900	0	210		1		
016.04-1-10	Lachman, Matthew J.	268	Curtis Rd	264001	11400	12800	0	312		1		
016.04-1-11	Lachman, Matthew J.	270	Curtis Rd	264001	22800	145300	0	210		1		
016.03-2-20	Janel, Anna	280	Curtis Rd	264001	26100	134700	0	210		1		
016.03-2-21	Tarkulich, Lucille A.	288	Curtis Rd	264001	22000	93500	0	210		1		
016.03-2-11.2	Duchyns, Paul J.	304	Curtis Rd	264001	217500	402400	0	281		1		
024.01-2-1.1	Crumb, David H.	307	Curtis Rd	264001	437400	521100	0	241		1		
016.03-2-11.1	Duchyns, Sophie	310	Curtis Rd	264001	25600	108500	0	210		1		

Page Totals **Parcels -** 37 **Land -** 2,210,200
Total - 5,742,100

Parcel Id	Name	Location Nbr	Location Name	School Dist	Land Av	Total Av	Res Pct	Pr Cl	O C	R S	S	T C
016.03-2-23.2	Oetinger, Phyllis	342	Curtis Rd	264001	28100	166300	0	210		1		
016.03-2-22.1	Burch Farms Inc-Frank & Hale	346	Curtis Rd	264001	266800	271200	0	151		1		
024.01-2-15	Time Warner Cable Northeastl	373	Curtis Rd	264001	45000	300800	0	835		6		
016.03-2-24	Smith, George E.	392	Curtis Rd	264001	116900	116900	0	105		1		
016.03-2-25.2	Longwell, Mark	420	Curtis Rd	264001	144100	177000	0	120		1		
016.03-2-25.1	LoVerde, Amy L.	446	Curtis Rd	264001	94600	321500	0	241		1		
016.03-2-27	Kurucz, Paul T. Jr.	456	Curtis Rd	264001	36100	146300	0	210		1		
024.01-2-14.1	Smith, Edward H.	469	Curtis Rd	264001	26800	65300	0	210		1		
024.01-2-14.2	Smith, George E.	473	Curtis Rd	264001	23400	68400	0	210		1		
016.03-2-29.1	Chilson, Neal D.	480	Curtis Rd	264001	13500	13500	0	311		1		
016.03-1-52	Pietrantoni, Dioselina	506	Curtis Rd	264001	199000	199000	0	105		1		
016.03-1-53	Meisenzahl, Gerard J.	526	Curtis Rd	264001	24100	109100	0	210		1		
016.03-1-54	St John, Donald P.	530	Curtis Rd	264001	24100	140200	0	210		1		
016.03-1-55.2	Edelman, George A.	534	Curtis Rd	264001	12600	12600	0	311		1		
016.03-1-55.1	Edelman, George A.	538	Curtis Rd	264001	26600	160400	0	210		1		
023.02-2-5.21	Connolly, Bernard A.	557	Curtis Rd	264001	25800	93000	0	210		1		
023.02-2-5.111	Kellaway, Michelle A.	573	Curtis Rd	264001	134400	313100	0	241		1		
023.02-2-3	Liese, James M.	581	Curtis Rd	264001	26000	139600	0	210		1		
023.02-2-2.203	Pundt, Scott E.	590	Curtis Rd	264001	13800	22700	0	312		1		
023.02-2-2.204	Lewis, Andrew	594	Curtis Rd	264001	21900	106400	0	210		1		
023.02-2-2.006	Lewis, Andrew	596	Curtis Rd	264001	4400	6900	0	210		1		
* 023.02-2-2.004	Greenwell, Mark	600	Curtis Rd	264001	405800	405800	0	120		1		
023.02-2-2.005	Greenwell, Mark	600	Curtis Rd	264001	405800	405800	0	120		1		
023.02-2-2.002	Cordone, Marc J.	617	Curtis Rd	264001	27600	156700	0	210		1		
023.02-2-2.001	Bishop, Kurt F.	625	Curtis Rd	264001	40700	292100	0	210		1		
023.02-2-42	Deprez, Jason S.	632	Curtis Rd	264001	59600	134900	0	240		1		
023.02-2-2.003	Zingler, Rudy M. Jr.	645	Curtis Rd	264001	297300	297300	0	105		1		
023.02-2-41	Powazka, Edward W.	648	Curtis Rd	264001	22200	51000	0	210		1		
015.04-2-11.101	Greenwell Farms	650	Curtis Rd	264001	277900	277900	0	105		1		
023.02-2-1.2	Horn, Brian E.	681	Curtis Rd	264001	26100	152800	0	210		1		
023.02-2-1.1	Horn, Brian E.	683	Curtis Rd	264001	7800	7800	0	311		1		
023.02-1-9	DeGraeve, Mary Ellen	693	Curtis Rd	264001	21200	92300	0	210		1		
023.02-1-8.2	Nieskens, Debra	695	Curtis Rd	264001	23700	91900	0	210		1		
015.04-2-12.11	Greenwell, Mark	700	Curtis Rd	264001	339900	343700	0	120		1		
023.02-1-7	Liming, Robert P.	701	Curtis Rd	264001	25200	134900	0	210		1		
023.02-1-6	Vanness, Alicia M.	721	Curtis Rd	264001	37800	156300	0	210		1		
023.02-1-1.1	Polizzi, Louis J.	735	Curtis Rd	264001	123600	123600	0	105		1		

Page Totals **Parcels -** 36 **Land -** 3,044,400
Total - 5,669,200

Parcel Id	Name	Location Nbr	Location Name	School Dist	Land Av	Total Av	Res Pct	Pr Cl	O C	R S	S	T C
023.02-1-5.1	Mueller, Jason S.	739	Curtis Rd	264001	27300	149700	0	210		1		
023.02-1-3	Schauble, Jeanne F.	747	Curtis Rd	264001	24000	105400	0	210		1		
023.02-1-1.21	Rolaine Homes Inc	749	Curtis Rd	264001	15000	15000	0	311		1		
023.02-1-73.1	Greenwell, Thomas A.	750	Curtis Rd	264001	31400	107700	0	210		1		
023.02-1-2	Sawyer, Thomas	751	Curtis Rd	264001	24000	140100	0	210		1		
023.02-4-7	Staertow, Michael A.	753	Curtis Rd	264001	21700	165300	0	210		1		
023.02-4-4	Rivera, Jeanne	759	Curtis Rd	264001	21700	165200	0	210		1		
023.02-4-3	Ryan, Christopher	761	Curtis Rd	264001	21700	208200	0	210		1		
023.02-4-2	Fiandach, Matthew R.	763	Curtis Rd	264001	21700	181200	0	210		1		
023.02-4-1	Cody, Jon E.	765	Curtis Rd	264001	23500	183100	0	210		1		
009.19-2-18.111	King, Robert D.	2	Davison Beach Rd	264001	23900	23900	0	311		1		
009.19-2-2.1	Merkel, Robert M.	8	Davison Beach Rd	264001	21800	21800	0	311		1		
057.02-2-16.1	Olivieri, John Jr.	3	Dean Rd	264001	36400	219300	0	210		1		
057.02-3-3.14	Brown, Terence G.	6	Dean Rd	264001	37000	236200	0	210		1		
057.02-2-17	McJury, David J.	7	Dean Rd	264001	31400	117600	0	210		1		
057.02-2-15.12	Dixon, Kevin J.	9	Dean Rd	264001	600	600	0	311		1		
057.02-2-18	Igartua, Edgardo I.	11	Dean Rd	264001	35600	138400	0	210		1		
057.02-2-19	Maciuska, Daryl	21	Dean Rd	264001	37800	58400	0	210		1		
057.02-3-3.15	Prevost, Dennis	24	Dean Rd	264001	40600	295900	0	210		1		
057.02-2-20	Newton, James R.	25	Dean Rd	264001	35800	156800	0	210		1		
057.02-2-21	Rinaldi, James M.	41	Dean Rd	264001	35700	144300	0	210		1		
057.02-2-22	Phelps, Steven	45	Dean Rd	264001	39100	125900	0	210		1		
057.02-2-23	Loria, Megan E.	49	Dean Rd	264001	37100	135700	0	210		1		
057.02-2-24	Riscignolo, Patricia	53	Dean Rd	264001	37100	159600	0	210		1		
057.02-2-25	Zona, Anthony	57	Dean Rd	264001	36800	134100	0	210		1		
057.02-2-26	Rymer, Mark A.	61	Dean Rd	264001	37100	137500	0	210		1		
057.02-2-27	Abbondanzieri, Mario	65	Dean Rd	264001	37100	156800	0	210		1		
057.02-2-28	Papkey, Roy V.	69	Dean Rd	264001	35600	135900	0	210		1		
057.02-3-46	Pinecrest Associates	72	Dean Rd	264001	7900	7900	0	311		1		
057.02-2-30	McLean, Paul E. Jr.	73	Dean Rd	263801	28400	133200	0	210		1		
057.02-3-45	Pinecrest Associates	76	Dean Rd	264001	7900	7900	0	311		1		
057.02-2-31	Butler, James	77	Dean Rd	263801	29600	131000	0	210		1		
057.02-2-29.13	Faller, David G.	79	Dean Rd	263801	40500	233600	0	210		1		
057.02-3-44	Pinecrest Associates	80	Dean Rd	264001	600	600	0	311		1		
057.02-2-29.12	Wyant, Katie L.	81	Dean Rd	263801	39400	274800	0	210		1		
057.02-2-32	Sevor, Jarod	83	Dean Rd	263801	30800	128700	0	210		1		
057.02-3-43.41	Williams, William H.	84	Dean Rd	264001	37300	127600	0	210		1		

Page Totals **Parcels -** 37 **Land -** 1,050,900
Total - 4,864,900

Parcel Id	Name	Location Nbr	Location Name	School Dist	Land Av	Total Av	Res Pct	Pr Cl	O C	R S	S	T C
057.02-2-33	Deal, Kevin B.	85	Dean Rd	263801	28400	120400	0	210		1		
057.02-3-47	Wegman, Philip R.	86	Dean Rd	264001	109300	109300	0	322		1		
057.02-2-34	Jacobs, Kathryn A.	89	Dean Rd	263801	28400	154000	0	210		1		
057.02-3-43.3	Williams, William H.	92	Dean Rd	264001	18300	18300	0	311		1		
057.02-3-43.2	Armosino, John	94	Dean Rd	264001	35800	264200	0	210		1		
057.02-2-35	Rockell, Alicia S.	95	Dean Rd	263801	28400	186500	0	210		1		
057.02-3-51	PAVS, LLC	96	Dean Rd	263801	3900	3900	0	311		1		
057.02-3-50	PAVS, LLC	98	Dean Rd	264001	900	900	0	311		1		
057.02-2-36	Monast, Karen R.	99	Dean Rd	263801	28400	148600	0	210		1		
057.02-3-41	Williams, William H.	100	Dean Rd	264001	2500	2500	0	311		1		
057.02-2-37	Smith, Lucille R.	103	Dean Rd	263801	28400	144800	0	210		1		
057.02-3-42.1	Kasap, Andrey	104	Dean Rd	264001	38000	283800	0	210		1		
057.02-2-38	Siracusa, Joseph A.	107	Dean Rd	263801	28400	109900	0	210		1		
057.02-2-39	Mandarano, David M.	111	Dean Rd	263801	28400	145600	0	210		1		
057.04-2-55	Metherell, Daniel D.	114	Dean Rd	264001	25600	147800	0	210		1		
057.02-2-40	McGuire, John H.	115	Dean Rd	263801	28400	140400	0	210		1		
057.02-2-41	Ennocenti, Lucia M.	119	Dean Rd	263801	28400	149600	0	210		1		
057.04-2-54	Capuano, Anthony	120	Dean Rd	263801	26000	241400	0	210		1		
057.04-2-53	Christopher, Ernest J. Jr.	122	Dean Rd	263801	26000	165800	0	210		1		
057.02-2-42	Hilbert, Anne M.	123	Dean Rd	263801	28400	145900	0	210		1		
057.04-2-52	Gagne, Douglas M.	126	Dean Rd	263801	26000	187700	0	210		1		
057.02-2-43	Simonetti, Richard A.	127	Dean Rd	263801	32000	202300	0	210		1		
057.04-2-51	Besse, Tamara	130	Dean Rd	263801	26000	229600	0	220		1		
057.02-2-44	Linder, Eric T.	133	Dean Rd	263801	33800	145500	0	210		1		
057.04-2-50.1	Baug, Christine W.	136	Dean Rd	263801	14100	14100	0	311		1		
057.02-2-45	Emanuel, Kim L.	139	Dean Rd	263801	30800	129600	0	210		1		
057.04-2-48	Baug, Christine W.	140	Dean Rd	263801	27900	155500	0	210		1		
057.02-2-29.21	Profeta, Christopher	141-B	Dean Rd	263801	3100	3100	0	311		1		
057.02-2-29.22	Heth, David G.	141	Dean Rd	263801	40800	259200	0	210		1		
057.02-2-29.23	Heth, David G.	141-A	Dean Rd	263801	400	400	0	311		1		
057.02-2-29.3	Bauer, Jill C.	143	Dean Rd	263801	37400	253400	0	210		1		
057.04-1-20	Profeta, Epifanio	145	Dean Rd	263801	26400	261600	0	210		1		
057.04-1-21	Profeta, Epifanio	145-A	Dean Rd	263801	14200	14200	0	311		1		
057.04-2-50.21	Ford, Gisela	146	Dean Rd	263801	26000	190700	0	210		1		
057.04-1-1.12	Profeta, Christopher	147	Dean Rd	263801	51900	51900	0	322		1		
057.04-2-50.22	Cottom, Daniel P.	148	Dean Rd	263801	26000	144600	0	210		1		
057.04-1-1.103	Profeta, Epifanio	149	Dean Rd	263801	28100	28100	0	322		1		

Page Totals **Parcels -** 37 **Land -** 1,015,200
Total - 4,955,100

Parcel Id	Name	Location Nbr	Location Name	School Dist	Land Av	Total Av	Res Pct	Pr Cl	O C	R S	S	T C
057.04-2-43.2	Siracusa, Anthony J.	150	Dean Rd	263801	500	500	0	311		1		
057.04-1-1.22	Cheshire, James W.	151	Dean Rd	263801	26700	278500	0	210		1		
057.04-2-47.2	Siracusa, Anthony J.	152	Dean Rd	263801	27300	287800	0	210		1		
057.04-1-1.21	Cancellieri, Ignazio	153	Dean Rd	263801	13200	13200	0	311		1		
057.04-2-47.1	Hoadley, David	154	Dean Rd	263801	28700	148400	0	210		1		
057.04-2-58	PAVS, LLC	156	Dean Rd	263801	2100	2100	0	311		1		
057.04-1-3.12	Fitch, Donald	157	Dean Rd	263801	32400	216300	0	210		1		
057.04-1-3.21	Flocco, Giuseppe	159	Dean Rd	263801	32100	188000	0	210		1		
057.04-2-46.1	Siracusa, Dominic R.	160	Dean Rd	263801	25900	143900	0	210		1		
057.04-1-2	Jensen, Kurt W.	161	Dean Rd	263801	28300	187500	0	210		1		
057.04-2-43.1	Conti, Gia	162	Dean Rd	263801	400	400	0	311		1		
057.04-2-45	Conti, Gia	164	Dean Rd	263801	23600	110900	0	210		1		
057.04-2-44	Schwartz, James C.	168	Dean Rd	263801	24000	198900	0	210		1		
057.04-1-3.11	Flocco, Luigi	169	Dean Rd	263801	65800	211900	0	240		1		
057.04-2-43.4	Schwartz, James C.	170	Dean Rd	263801	200	200	0	311		1		
057.04-1-1.112	Flocco, Luigi	171	Dean Rd	263801	40100	40100	0	322		1		
057.04-1-4	Giuliano, Joseph G.	175	Dean Rd	263801	30900	225600	0	210		1		
057.04-1-5	Suhr, Paul D.	183	Dean Rd	263801	29500	177500	0	210		1		
057.04-1-6	Olschewski, Siegmund	187	Dean Rd	263801	30900	189600	0	210		1		
057.04-1-7	Bellavia, Anthony S.	191	Dean Rd	263801	30000	229000	0	210		1		
057.04-1-8	Schneider, Kathleen	197	Dean Rd	263801	32900	176800	0	210		1		
057.04-1-9	Kopp, Thomas	199	Dean Rd	263801	29100	202100	0	210		1		
057.04-2-40	PAVS, LLC	204	Dean Rd	263801	29500	78100	0	210		1		
057.04-1-10.1	Vanscoter, Martin O.	207	Dean Rd	263801	28300	226700	0	210		1		
057.04-2-39	Miller, Andrew R.	208	Dean Rd	263801	23200	111400	0	210		1		
057.04-1-10.2	Stell, Gerald	211	Dean Rd	263801	27700	142800	0	210		1		
057.04-2-27.2	Buell, Bruce R.	212	Dean Rd	263801	28000	28000	0	311		1		
057.04-2-37	Salisbury, Merle	216	Dean Rd	263801	24000	111100	0	210		1		
057.04-1-11	Eksten, Paul E.	217	Dean Rd	263801	29400	170800	0	210		1		
057.04-2-36	Latoy, Paul L.	220	Dean Rd	263801	22400	105600	0	210		1		
057.04-1-12	Carr, Leslie	221	Dean Rd	263801	26700	161900	0	210		1		
057.04-2-35	Chamberlin, Robert J.	224	Dean Rd	263801	22400	102400	0	210		1		
057.04-1-13	Paoletti, Richard S.	225	Dean Rd	263801	30600	306300	0	210		1		
057.04-2-34	Goodell, Gary L.	228	Dean Rd	263801	24800	150000	0	210		1		
057.04-1-14	LoVerde, Thomas	229	Dean Rd	263801	27600	319800	0	210		1		
057.04-2-59	PAVS, LLC	230	Dean Rd	263801	600	600	0	311		1		
057.04-1-15	Goebel, Grant D.	233	Dean Rd	263801	28000	239600	0	210		1		

Page Totals **Parcels -** 37 **Land -** 927,800
Total - 5,484,300

Parcel Id	Name	Location Nbr	Location Name	School Dist	Land Av	Total Av	Res Pct	Pr Cl	O C	R S	S	T C
057.04-1-16	Blain, Scott	237	Dean Rd	263801	30600	405900	0	210		1		
057.04-2-33	Scholze, Bryan	246	Dean Rd	263801	29500	124400	0	210		1		
057.04-2-32.2	Hartle, Gary W.	254	Dean Rd	263801	30600	422200	0	210		1		
057.04-2-32.1	Bearer, John E.	258	Dean Rd	263801	30000	343900	0	210		1		
057.04-1-17	Randall, Anthony J.	261	Dean Rd	263801	31000	31000	0	311		1		
057.04-2-31	Neubauer, Richard A.	262	Dean Rd	263801	28100	155000	0	210		1		
057.04-2-30	Spoto, Steven M.	270	Dean Rd	263801	26600	293300	0	210		1		
057.04-2-29	Marciano, Eugene M.	272	Dean Rd	263801	26500	222500	0	210		1		
057.04-1-18	Randall, Philip R.	273	Dean Rd	263801	30100	30100	0	311		1		
057.04-2-28	Zukaitis, Victor J.	282	Dean Rd	263801	33500	168800	0	210		1		
072.02-1-19.1	Schmidt, Kirk S.	283	Dean Rd	263801	41500	347800	0	240		1		
072.02-2-38	German, Florence D.	288	Dean Rd	263801	39100	128100	0	210		1		
072.02-2-37	Fillion, Kristina M.	300	Dean Rd	263801	21200	135400	0	210		1		
072.02-2-35	Jackson, Laverne S.	304	Dean Rd	263801	10600	21100	0	312		1		
072.02-2-34	Jackson, Laverne S. Jr.	310	Dean Rd	263801	27800	255600	0	210		1		
072.02-2-33	Whalen, Robert L.	316	Dean Rd	263801	27800	168400	0	210		1		
072.02-2-32	Proia, Alphonse	322	Dean Rd	263801	26500	148900	0	210		1		
072.02-2-31	Randall, Philip R.	328	Dean Rd	263801	26400	241300	0	210		1		
072.02-2-30	Randall, Philip R.	334	Dean Rd	263801	28100	42500	0	312		1		
072.02-1-18	Smith, Timothy M.	335	Dean Rd	263801	21600	127500	0	210		1		
072.02-1-17.1	Converse, Courtney A.	337	Dean Rd	263801	21700	151200	0	210		1		
072.02-2-27	DB Properties LLC	338	Dean Rd	263801	22100	49700	0	210		1		
072.02-1-17.2	Zicari, Mark R.	339	Dean Rd	263801	21700	96800	0	210		1		
072.02-2-26	DB Properties LLC	342	Dean Rd	263801	800	800	0	311		1		
072.02-1-16	Slobbe, James W.	343	Dean Rd	263801	21600	92600	0	210		1		
072.02-2-25	Reidosh, Michael A.	344	Dean Rd	263801	21100	91700	0	210		1		
072.02-1-15	Slobbe, James G.	345	Dean Rd	263801	20700	93700	0	210		1		
072.02-2-24	Perry, Edward M.	348	Dean Rd	263801	21200	102800	0	210		1		
072.02-1-14	Thomas, Todd N.	349	Dean Rd	263801	20700	134200	0	210		1		
072.02-2-23	Petrykiewicz, Carl	350	Dean Rd	263801	21200	119400	0	210		1		
072.02-2-22	Anco Premier Properties LLC	354	Dean Rd	263801	20000	124500	0	210		1		
072.02-2-21	Capuano, Anthony E.	358	Dean Rd	263801	20000	92200	0	220		1		
057.02-2-29.11	Bracken, Gary E.	87	Dean Trl	263801	51800	326800	0	210		1		
008.16-2-25	Bohan, Carol A.	6	Delavergne Dr	264001	2900	2900	0	311	W	1		
008.16-2-26	Bohan, Carol A.	8	Delavergne Dr	264001	67000	169900	0	210	W	1		
008.16-2-27.1	Vandertang, David	10	Delavergne Dr	264001	71400	112000	0	260	W	1		
008.16-2-29.1	Howell, George M.	14	Delavergne Dr	264001	71400	146300	0	210	W	1		

Page Totals **Parcels -** 37 **Land -** 1,064,400
Total - 5,721,200

Parcel Id	Name	Location Nbr	Location Name	School Dist	Land Av	Total Av	Res Pct	Pr Cl	O C	R S	S	T C
008.16-2-30	Levandowski, Gary	16	Delavergne Dr	264001	54300	118800	0	260	W	1		
008.16-2-31	Decker, Carl E.	18	Delavergne Dr	264001	54300	94000	0	210	W	1		
008.16-2-32	Truelson, Jena E.	22	Delavergne Dr	264001	71400	180600	0	210	W	1		
008.16-2-33	Kirchgessner, Michael	26	Delavergne Dr	264001	71400	188300	0	210	W	1		
008.16-2-24.2	Kirchgessner, Michael C.	28	Delavergne Dr	264001	1000	1000	0	311	W	1		
008.16-2-34	Klafehn, David R.	29	Delavergne Dr	264001	31900	286500	0	210		1		
008.16-2-24.1	Klafehn, David R.	30	Delavergne Dr	264001	2600	2600	0	311	W	1		
008.16-2-22	Goodhartz, Nat	34	Delavergne Dr	264001	54300	286700	0	210	W	1		
008.16-2-35	Klafehn, David R.	35	Delavergne Dr	264001	3900	3900	0	311		1		
008.16-2-21	Seneway, Agnes M.	36	Delavergne Dr	264001	54300	107400	0	210	W	1		
008.16-2-36	Skura, Stephen	37	Delavergne Dr	264001	26200	68500	0	210		1		
008.16-2-37	Mostek, John	39	Delavergne Dr	264001	26200	113600	0	210		1		
008.16-2-20	Bain, Donald E. Jr.	40	Delavergne Dr	264001	62800	271800	0	210	W	1		
008.16-2-38	Guzzetta, Charles B.	41	Delavergne Dr	264001	26200	100300	0	210		1		
008.16-2-19.1	Mostek, John	42	Delavergne Dr	264001	28800	30500	0	312	W	1		
008.16-2-39	Wandtke, Michelle M.	43	Delavergne Dr	264001	31300	129300	0	210		1		
008.16-2-18.1	Watson, Michale A.	44	Delavergne Dr	264001	25900	26600	0	312	W	1		
008.16-2-17	Carver, Thomas J.	46	Delavergne Dr	264001	57700	170000	0	210	W	1		
008.16-2-40	Austin, Donna	47	Delavergne Dr	264001	13100	13100	0	311		1		
008.16-2-16	Austin, Donna	48	Delavergne Dr	264001	54300	118800	0	260	W	1		
008.16-2-41	Bellinger, Susan E.	49	Delavergne Dr	264001	26200	57600	0	260		1		
008.16-2-15	Austin, Dale H.	50	Delavergne Dr	264001	54300	85600	0	260	W	1		
008.16-2-42	Stothard, Dale J.	51	Delavergne Dr	264001	26200	89900	0	210		1		
008.16-2-14	Lenhart, Charles G.	52	Delavergne Dr	264001	13600	13600	0	311	W	1		
008.16-2-43	Slater, Mary Ann	53	Delavergne Dr	264001	13100	13100	0	311		1		
008.16-2-13	Lenhart, Charles G.	54	Delavergne Dr	264001	54300	151300	0	210	W	1		
008.16-2-44	Slater, Mary Ann	55	Delavergne Dr	264001	26200	66200	0	260		1		
008.16-2-12	Lenhart, Charles G.	56	Delavergne Dr	264001	54300	54300	0	210	W	1		
008.16-2-45	Kalish, Victor L.	57	Delavergne Dr	264001	26200	131600	0	210		1		
008.16-2-46	Foreman, Florence	59	Delavergne Dr	264001	26200	127000	0	210		1		
008.16-2-11	DeLillo, Gaetano	60	Delavergne Dr	264001	54300	81300	0	260	W	1		
008.16-2-47	Mason, Sarah C.	61	Delavergne Dr	264001	26200	83400	0	260		1		
008.16-2-10	Delillo, Gaetano T.	62	Delavergne Dr	264001	27100	33700	0	312	W	1		
008.16-2-48	Santangelo, Gerard J. Jr.	63	Delavergne Dr	264001	13100	13100	0	311		1		
008.16-2-9	Santangelo, Gerard J. Jr.	64	Delavergne Dr	264001	52600	143800	0	210	W	1		
008.16-2-49	Santangelo, Gerard J. Jr.	65	Delavergne Dr	264001	13100	13100	0	311		1		
008.16-2-8	Santangelo, Gerard J. Jr.	66	Delavergne Dr	264001	27100	27100	0	311	W	1		

Page Totals **Parcels -** 37 **Land -** 1,286,000
Total - 3,498,000

Parcel Id	Name	Location Nbr	Location Name	School Dist	Land Av	Total Av	Res Pct	Pr Cl	O C	R S	S	T C
008.16-2-50	Perna, Greg	67	Delavergne Dr	264001	26200	112800	0	210		1		
008.16-2-7	DeSimon, James M.	68	Delavergne Dr	264001	54300	140100	0	210	W	1		
008.16-2-51	DeSimon, James M.	69	Delavergne Dr	264001	26200	95900	0	210		1		
008.16-2-6	Perna, Greg	70	Delavergne Dr	264001	27100	27100	0	311	W	1		
008.16-2-52	Flagg, Christopher	71	Delavergne Dr	264001	26200	157700	0	210		1		
008.16-2-5	Flagg, Matthew J.	72	Delavergne Dr	264001	27100	27100	0	311	W	1		
008.16-2-53	Flagg, Matthew J.	73	Delavergne Dr	264001	26200	150000	0	210		1		
008.16-2-4	Flagg, Christopher	74	Delavergne Dr	264001	27100	27100	0	311	W	1		
008.16-2-54.12	Crawford, Michael T.	75	Delavergne Dr	264001	28500	102200	0	210		1		
008.16-2-54.11	Hogan, Kathryn L.	77	Delavergne Dr	264001	29800	131800	0	210		1		
008.16-2-2.1	Crawford, Michael T.	78	Delavergne Dr	264001	67400	280600	0	210	W	1		
031.03-3-8	Euler, Paula	1	Draffin Rd	264001	23600	111200	0	210		1		
031.03-3-9	Elliott, Richard H.	3	Draffin Rd	264001	26400	139000	0	210		1		
031.03-3-18	Gorse, Joseph Jr.	4	Draffin Rd	264001	23200	147100	0	210		1		
031.03-3-10	Harter, Richard L.	5	Draffin Rd	264001	24000	119400	0	210		1		
031.03-3-17.1	Strong, Matthew A.	8	Draffin Rd	264001	25600	157500	0	210		1		
031.03-3-11	Soeder, Thomas	9	Draffin Rd	264001	26700	177200	0	210		1		
031.03-3-15	Goodlander, Barbara E.	12	Draffin Rd	264001	25700	63300	0	210		1		
031.03-3-14	CMI Properties LLC	18	Draffin Rd	264001	31100	153100	0	710		1		
031.03-3-12.11	James E Silloway Realty Inc	30	Draffin Rd	264001	37000	265700	0	210		1		
* 031.03-3-12.1	James E Silloway Realty Inc	36	Draffin Rd	264001	116100	740200	0	710		1		
031.03-3-12.12	James E Silloway Realty Inc	36	Draffin Rd	264001	98500	527200	0	710		1		
042.01-2-2	James E Silloway Realty Inc	110	Draffin Rd	264001	52500	246000	0	240		1		
042.01-2-1	Cushing, Betty	111	Draffin Rd	264001	46500	255000	0	281		1		
042.01-2-3.1	Basamania, Ronald J.	118	Draffin Rd	264001	50000	207900	0	240		1		
042.01-2-3.2	Allen, Jeffrey M.	122	Draffin Rd	264001	50000	227700	0	240		1		
024.01-1-19	Smith Cemetery	2	Dunbar Rd	264001	25200	25200	0	695		8		
024.01-1-20.1	Blackburn, Kelly G.	10	Dunbar Rd	264001	36400	92700	0	210		1		
024.01-1-21.1	Cobb, James R.	16	Dunbar Rd	264001	37800	166400	0	210		1		
024.01-1-22	Stanton, John M.	22	Dunbar Rd	264001	36800	163800	0	210		1		
024.01-1-23	Hidy, Robin A.	26	Dunbar Rd	264001	36800	186600	0	210		1		
024.01-1-24	Cosgrove, Arthur J.	30	Dunbar Rd	264001	35700	165600	0	210		1		
024.01-1-25	Guest, Eric J.	34	Dunbar Rd	264001	35900	199800	0	210		1		
024.01-1-26	Keech, David A.	42	Dunbar Rd	264001	35000	200900	0	215		1		
024.01-1-27	Mitchell, James P.	50	Dunbar Rd	264001	37800	164000	0	210		1		
024.01-1-28	Lingeman, Thomas Jr.	54	Dunbar Rd	264001	35700	157100	0	210		1		
024.01-1-31	Hasenauer, Daniel	56	Dunbar Rd	264001	42000	178600	0	210		1		

Page Totals **Parcels -** 36 **Land -** 1,302,000
Total - 5,750,400

Parcel Id	Name	Location Nbr	Location Name	School Dist	Land Av	Total Av	Res Pct	Pr Cl	O C	R S	S	T C
024.01-1-29	Cliff, Carrie	58	Dunbar Rd	264001	29400	107900	0	210		1		
024.01-1-30	Vandewark, Brian E.	66	Dunbar Rd	264001	38900	144000	0	210		1		
023.02-2-11	McPherson, Douglas A.	87	Dunbar Rd	264001	27800	110300	0	210		1		
023.02-2-7	Celmer, Robert J.	88	Dunbar Rd	264001	36200	182900	0	210		1		
023.02-2-6	Harris, David L.	90	Dunbar Rd	264001	1300	1300	0	311		1		
023.02-2-12	Losey, Richard	91	Dunbar Rd	264001	31000	130600	0	210		1		
023.02-2-8	Harris, David L.	92	Dunbar Rd	264001	35600	147000	0	210		1		
023.02-2-13	Arnold, Andrew D.	95	Dunbar Rd	264001	29600	135900	0	210		1		
023.02-2-9.3	Sikorski, Kenneth J.	96	Dunbar Rd	264001	35600	197400	0	210		1		
023.02-2-14	Copey, Scott R.	99	Dunbar Rd	264001	48700	135000	0	210		1		
023.02-2-9.2	Flansburg, Kenneth H.	100	Dunbar Rd	264001	36100	174100	0	210		1		
023.02-2-16.1	Boothe, John R. Sr.	103	Dunbar Rd	264001	59100	153300	0	210		1		
023.02-2-9.1	Sawyer, Vance D.	104	Dunbar Rd	264001	35400	177800	0	210		1		
023.02-2-10	O'Brien, Justin	108	Dunbar Rd	264001	35200	154500	0	210		1		
023.02-2-15.1	Zyllene & John Kagel Trust	109	Dunbar Rd	264001	35300	108000	0	210		1		
023.02-2-40.1	Piato, Daniel V.	110	Dunbar Rd	264001	41400	210200	0	210		1		
023.02-2-39.1	Acker, Mark S.	112	Dunbar Rd	264001	39300	235100	0	215		1		
023.02-2-17	DeRoller, George F.	113	Dunbar Rd	264001	44100	127500	0	210		1		
023.02-2-38.1	Kraus, Robert F.	114	Dunbar Rd	264001	38800	189800	0	210		1		
023.02-2-37.1	Mincer, Douglas P.	116	Dunbar Rd	264001	39200	182900	0	210		1		
023.02-2-36.1	Veltre, John	120	Dunbar Rd	264001	39200	247700	0	215		1		
023.02-2-35	Zuhlke, Linda M.	129	Dunbar Rd	264001	42000	87100	0	210		1		
023.02-2-33.1	Mchenry, Michael S.	130	Dunbar Rd	264001	40000	231900	0	210		1		
023.02-2-59	Wilkerson-Barker, Michael	132	Dunbar Rd	264001	39000	192400	0	210		1		
023.02-2-34	Hidy, Joseph G. III.	133	Dunbar Rd	264001	37100	168200	0	210		1		
023.02-2-58	VanAllen, Janet M.	134	Dunbar Rd	264001	39000	182200	0	210		1		
023.02-2-57	Maier, Scott E.	136	Dunbar Rd	264001	37900	187300	0	210		1		
023.02-2-18.2	Filippetti, Paolo	137	Dunbar Rd	264001	95000	95000	0	322		1		
023.02-2-56	Grossmann, Peter	140	Dunbar Rd	264001	37500	190300	0	210		1		
023.02-2-55	Lemcke, Robert B.	160	Dunbar Rd	264001	38900	182600	0	210		1		
023.02-2-54	Bilby, Michael	180	Dunbar Rd	264001	42000	195700	0	210		1		
023.02-2-53	Mitchell, Steven C.	190	Dunbar Rd	264001	33700	213200	0	210		1		
023.02-2-52	Craven, Annie K.	196	Dunbar Rd	264001	33500	211700	0	210		1		
023.02-2-18.122	Walsh, John B.	197	Dunbar Rd	264001	45600	271300	0	210		1		
023.02-2-51	Schuler, Gregory	200	Dunbar Rd	264001	42400	222500	0	210		1		
023.02-2-18.121	Eckert, James F.	201	Dunbar Rd	264001	48400	227600	0	210		1		
023.02-2-50	Reyes, Ricky	204	Dunbar Rd	264001	43500	209700	0	210		1		

Page Totals **Parcels -** 37 **Land -** 1,452,700
Total - 6,321,900

Parcel Id	Name	Location Nbr	Location Name	School Dist	Land Av	Total Av	Res Pct	Pr Cl	O C	R S	S	T C
023.02-2-32	Jabieski, Blake P.	205	Dunbar Rd	264001	22800	146000	0	210		1		
023.02-2-49	Forberg, Rachel	206	Dunbar Rd	264001	42800	221100	0	210		1		
023.02-2-31	Secretary of HUD	209	Dunbar Rd	264001	22800	116800	0	210		1		
023.02-2-48	Mullen, Michael	210	Dunbar Rd	264001	39100	221300	0	210		1		
023.02-2-30	Hayward, Daniel R.	215	Dunbar Rd	264001	21600	143100	0	210		1		
023.02-2-47	D'Angelo, Samuel M.	216	Dunbar Rd	264001	38800	180200	0	210		1		
023.02-2-29	Smith, Allan D.	219	Dunbar Rd	264001	21600	139300	0	210		1		
023.02-2-46	Paul, Donald E.	220	Dunbar Rd	264001	37800	207500	0	210		1		
023.02-2-28	Wyant, Michael E.	223	Dunbar Rd	264001	22800	137900	0	210		1		
023.02-2-45	Reber, Karen L.	226	Dunbar Rd	264001	37000	220000	0	210		1		
023.02-2-27	Lendeck, Gregory D.	229	Dunbar Rd	264001	22800	115900	0	210		1		
023.02-2-44	Sapienza, David	230	Dunbar Rd	264001	36100	175700	0	210		1		
023.02-2-26	Blackburn, Kelly G.	233	Dunbar Rd	264001	21600	185200	0	210		1		
023.02-2-43	Cracas, Kenneth L.	236	Dunbar Rd	264001	35300	180800	0	210		1		
023.02-1-41	Stike, Christopher S.	241	Dunbar Rd	264001	22000	124500	0	210		1		
023.02-1-40	Weldon, Michael F.	245	Dunbar Rd	264001	22000	100600	0	210		1		
023.02-1-39	Quester, John F.	249	Dunbar Rd	264001	22000	125100	0	210		1		
023.02-1-38	Wolf, James L.	253	Dunbar Rd	264001	22000	123600	0	210		1		
023.02-1-37	Barton, Nicole M.	257	Dunbar Rd	264001	22000	78400	0	210		1		
023.02-1-42	Loomis, Paul R.	260	Dunbar Rd	264001	26200	127100	0	210		1		
023.02-1-36	Cianciola, Michael A.	261	Dunbar Rd	264001	22000	133800	0	210		1		
023.02-1-35	Floyd, Bennett J.	265	Dunbar Rd	264001	22000	113100	0	210		1		
023.02-1-43	Hughes, Sharon M.	266	Dunbar Rd	264001	22200	113700	0	210		1		
023.02-1-34	Reilly, Gary E.	269	Dunbar Rd	264001	22000	118300	0	210		1		
023.02-1-44	Fritsch, Bruce L.	270	Dunbar Rd	264001	23200	144400	0	210		1		
023.02-1-33	Reifenstein, Mary Ann	273	Dunbar Rd	264001	23200	104100	0	210		1		
023.02-1-32	Young, Terry J.	275	Dunbar Rd	264001	23200	136100	0	210		1		
023.02-1-45.1	Groth, Virginia Lee Titlow	278	Dunbar Rd	264001	27100	180500	0	210		1		
023.02-1-31	LaDue, Matthew E.	279	Dunbar Rd	264001	23400	164800	0	210		1		
023.02-1-30.1	Taber, Gary R.	281	Dunbar Rd	264001	24200	175800	0	210		1		
023.02-1-29.1	Weins, Robert J.	285	Dunbar Rd	264001	24100	148300	0	210		1		
023.02-1-28	Thomas, Frank R.	287	Dunbar Rd	264001	23200	117400	0	210		1		
023.02-1-47	Thomas, Timothy F. Sr.	290	Dunbar Rd	264001	6700	6700	0	311		1		
023.02-1-27	Wirth, Wayne B.	291	Dunbar Rd	264001	23200	144100	0	210		1		
023.02-1-26.2	Wheten, Charles E.	293	Dunbar Rd	264001	11600	11600	0	311		1		
023.02-1-48	Thomas, Timothy F. Sr.	294	Dunbar Rd	264001	23200	178800	0	210		1		
023.02-1-26.1	Wheten, Charles E.	295	Dunbar Rd	264001	23200	220800	0	210		1		

Page Totals **Parcels -** 37 **Land -** 926,800
Total - 5,282,400

Parcel Id	Name	Location Nbr	Location Name	School Dist	Land Av	Total Av	Res Pct	Pr Cl	O C	R S	S	T C
023.02-1-16.114	Matco Remodeling Associates	297	Dunbar Rd	264001	53700	53700	0	322		1		
023.02-1-49	Willard, Ronald E.	298	Dunbar Rd	264001	26400	128100	0	210		1		
023.02-1-25	Castle, Gordon N.	301	Dunbar Rd	264001	27400	109600	0	210		1		
023.02-1-50	Pappert, Robert J.	302	Dunbar Rd	264001	29200	177500	0	210		1		
023.03-3-2.12	Neu, John S.	305	Dunbar Rd	264001	33000	202400	0	210		1		
023.02-1-51	Sloan, Bernard E. III.	306	Dunbar Rd	264001	27800	174800	0	210		1		
023.02-1-52	Watt, Donald L.	308	Dunbar Rd	264001	27800	213200	0	210		1		
023.02-1-53	Kelley, Andrew C.	310	Dunbar Rd	264001	28100	189600	0	210		1		
023.02-1-54	Teetsel, John E.	312	Dunbar Rd	264001	28100	135300	0	210		1		
023.02-1-55	Fetzner, Raymond A.	314	Dunbar Rd	264001	27100	168000	0	210		1		
023.02-1-56	Woodward, David I.	316	Dunbar Rd	264001	27100	145900	0	210		1		
023.02-1-57	Files, David S.	320	Dunbar Rd	264001	27100	167100	0	210		1		
023.02-1-58	Neal, Richard R.	324	Dunbar Rd	264001	27100	142500	0	210		1		
023.03-3-2.112	Neu, John Scott	325	Dunbar Rd	264001	30600	104400	0	210		1		
023.02-1-59	Mance, Charles T.	326	Dunbar Rd	264001	26400	146400	0	210		1		
023.02-1-61.12	Mance, Patricia	328	Dunbar Rd	264001	24900	178000	0	210		1		
023.02-1-60	Wright, Russell F.	330	Dunbar Rd	264001	23500	98500	0	210		1		
023.03-3-2.111	Hurlbutt, Douglas C.	331	Dunbar Rd	264001	81200	81200	0	105		1		
032.02-1-2	PB Parma LLC	753	East Av	264001	142500	610400	0	411		1		
032.02-1-1.1	Case, Timothy M.	765	East Av	264001	39700	233700	0	210		1		
072.01-3-24	Weinstein, Aaron J.	1	Edward La	263801	22000	106600	0	210		1		
072.01-3-8	Fraser, John A.	2	Edward La	263801	20600	81400	0	210		1		
072.01-3-23	Infantino, James C.	3	Edward La	263801	22000	108600	0	210		1		
072.01-3-9	Ketchum, Harold W.	4	Edward La	263801	20700	93000	0	210		1		
072.01-3-10	Gonzalez, Erin G.	6	Edward La	263801	20600	90800	0	210		1		
072.01-3-11	Kane, Edward A.	7	Edward La	263801	20800	106200	0	210		1		
072.01-3-12	Martemucci, Donato N.	9	Edward La	263801	21200	111100	0	210		1		
072.01-3-46	Brongo, Terrance M.	10	Edward La	263801	21200	107800	0	210		1		
072.01-3-45	Gillette, Jillian	14	Edward La	263801	21200	108900	0	210		1		
072.01-3-13	Skinner, Gerald A.	15	Edward La	263801	21200	109200	0	210		1		
072.01-3-44	Davis, Elizabeth J.	18	Edward La	263801	21200	105800	0	210		1		
072.01-3-14	Secor, Richard E.	19	Edward La	263801	21200	100100	0	210		1		
072.01-3-43	D'Anunzio, Crystal L.	22	Edward La	263801	21200	103200	0	210		1		
072.01-3-15	Webster, Gordon H.	23	Edward La	263801	21200	103100	0	210		1		
072.01-3-42	Osman, Trevor G.	26	Edward La	263801	21200	112500	0	210		1		
072.01-3-16	Migliore, Mary A.	27	Edward La	263801	21200	102000	0	210		1		
072.01-3-41	Wandel, Gary E.	30	Edward La	263801	21200	111800	0	210		1		

Page Totals **Parcels -** 37 **Land -** 1,118,600
Total - 5,222,400

Parcel Id	Name	Location Nbr	Location Name	School Dist	Land Av	Total Av	Res Pct	Pr Cl	O C	R S	S	T C
072.01-3-17	Leathers, Gail M.	31	Edward La	263801	21200	111000	0	210		1		
072.01-3-40	Colaprete, Frederick N.	34	Edward La	263801	21200	93700	0	210		1		
072.01-3-18	McPherson, Julie A.	35	Edward La	263801	21200	102300	0	210		1		
072.01-3-39	Zemaitis, Keith A.	38	Edward La	263801	21200	104400	0	210		1		
072.01-3-19	Zemaitis, Keith A.	39	Edward La	263801	21200	98800	0	210		1		
072.01-3-38	Bok, Alvina	42	Edward La	263801	21200	114600	0	210		1		
072.01-3-20	Zielke, Joyce M.	43	Edward La	263801	21200	114900	0	210		1		
072.01-3-37	Fox, David	46	Edward La	263801	21600	117400	0	210		1		
072.01-3-21	Newman, Robert J.	47	Edward La	263801	21200	98100	0	210		1		
072.01-3-36	Walton, James A.	50	Edward La	263801	21200	109300	0	210		1		
072.01-3-22	Conley, Brent M.	51	Edward La	263801	21200	135000	0	210		1		
023.02-3-2	Smith, Peter C.	1	Fallwood Ter	264001	39200	197100	0	210		1		
023.02-3-31	Gibbons-Smith, Shauna	2	Fallwood Ter	264001	34400	199000	0	210		1		
023.02-3-54	Manzella, Gary	3	Fallwood Ter	264001	34200	197100	0	210		1		
023.02-3-32	Elias, Thomas	4	Fallwood Ter	264001	34400	198900	0	210		1		
023.02-3-53	Blizzard, Douglas	5	Fallwood Ter	264001	34200	185000	0	210		1		
023.02-3-33	Didas, Michael W.	6	Fallwood Ter	264001	34400	163300	0	210		1		
023.02-3-52	Bevilacqua, Scott	7	Fallwood Ter	264001	34200	192900	0	210		1		
023.02-3-34	DeRider, Robert J.	8	Fallwood Ter	264001	34400	201000	0	210		1		
023.02-3-51	Lissow, Brian S.	9	Fallwood Ter	264001	34200	193300	0	210		1		
023.02-3-35	Marcello, Raffaele	10	Fallwood Ter	264001	34400	197100	0	210		1		
023.02-3-50	Fox, Thomas R.	11	Fallwood Ter	264001	34200	178300	0	210		1		
023.02-3-36	Lamparella, James A.	12	Fallwood Ter	264001	34400	185500	0	210		1		
023.02-3-49	Mostek, Gerald	13	Fallwood Ter	264001	34200	207300	0	210		1		
023.02-3-37	Kimmel, Matthew D.	14	Fallwood Ter	264001	34200	181100	0	210		1		
023.02-3-38	Shadders, Gary A. Jr.	16	Fallwood Ter	264001	36200	203000	0	210		1		
023.02-3-48	Burns, Mark F.	17	Fallwood Ter	264001	36600	200600	0	210		1		
023.02-3-39	Steltz, Donald A.	18	Fallwood Ter	264001	41000	194100	0	210		1		
023.02-3-40	Meyer, Melisa J.	20	Fallwood Ter	264001	37800	206200	0	210		1		
023.02-3-47	Panella, Salvatore S.	21	Fallwood Ter	264001	35600	196200	0	210		1		
023.02-3-41	Fodness, Jamie L.	22	Fallwood Ter	264001	35400	217300	0	210		1		
023.02-3-42	Mattioli, Marco	24	Fallwood Ter	264001	34800	241000	0	210		1		
023.02-3-46	Mesavage, Rhonda	25	Fallwood Ter	264001	34200	183200	0	210		1		
023.02-3-43	Lawson, George	26	Fallwood Ter	264001	35400	184600	0	210		1		
023.02-3-45	Goetzman, Louis A.	27	Fallwood Ter	264001	34200	186600	0	210		1		
023.02-3-44	Sidebotham, Mark A.	28	Fallwood Ter	264001	36200	195200	0	210		1		
023.04-3-27	Feeney, John K.	29	Fallwood Ter	264001	34200	184000	0	210		1		

Page Totals **Parcels -** 37 **Land -** 1,150,200
Total - 6,268,400

Parcel Id	Name	Location Nbr	Location Name	School Dist	Land Av	Total Av	Res Pct	Pr Cl	O C	R S	S	T C
023.04-3-26	Taddeo, Robert C.	30	Fallwood Ter	264001	36800	229800	0	210		1		
023.04-3-28	Spaulding, Kenneth	31	Fallwood Ter	264001	34200	214400	0	210		1		
023.04-3-42	Knight, Andrew J.	32	Fallwood Ter	264001	37600	192800	0	210		1		
023.04-3-29	Sneddon, Darren	33	Fallwood Ter	264001	34200	217300	0	210		1		
023.04-3-41	Spriggs, Brad C.	34	Fallwood Ter	264001	38200	191800	0	210		1		
023.04-3-30	Cummins, Karl P.	35	Fallwood Ter	264001	34600	212300	0	210		1		
023.04-3-40	DeCarlo, Robert W.	36	Fallwood Ter	264001	37600	182600	0	210		1		
023.04-3-31	Tydings, Jeffrey	37	Fallwood Ter	264001	35800	212000	0	210		1		
023.04-3-39	Hetzler, Kieran D.	38	Fallwood Ter	264001	36400	229800	0	210		1		
023.04-3-32	Phillips, Harold J.	39	Fallwood Ter	264001	38600	197400	0	210		1		
023.04-3-33	Scalera, Ronald A.	41	Fallwood Ter	264001	42600	188100	0	210		1		
023.04-3-38	Spaulding, Jonathan K.	42	Fallwood Ter	264001	36200	219900	0	210		1		
023.04-3-34	Gebo, Brian A.	43	Fallwood Ter	264001	40600	194300	0	210		1		
023.04-3-35	Barlette, Kimberly A.	45	Fallwood Ter	264001	37200	199600	0	210		1		
023.04-3-37	Hill, Michael C.	46	Fallwood Ter	264001	36000	199700	0	210		1		
023.04-3-36	Conway, Charles E. III.	47	Fallwood Ter	264001	35400	182900	0	210		1		
023.04-3-48	Maciuska, Daryl C.	49	Fallwood Ter	264001	35000	196000	0	210		1		
023.04-3-49	Terranova, Jeneane B.	51	Fallwood Ter	264001	35200	187300	0	210		1		
023.04-3-50	Farrell, John M.	53	Fallwood Ter	264001	35400	231100	0	210		1		
023.04-3-51	Harter, Mark	55	Fallwood Ter	264001	35000	193400	0	210		1		
023.04-3-52	Richardson, Matthew J.	57	Fallwood Ter	264001	34800	216900	0	210		1		
023.04-3-64	Matco Remodeling Associates	128	Fallwood Ter	264001	24200	24200	0	311		1		
023.04-3-65	Wright, Christine M.	129	Fallwood Ter	264001	37000	238700	0	210		1		
023.04-3-63	Matco Remodeling Associates	132	Fallwood Ter	264001	24200	24200	0	311		1		
023.04-3-66	Matco Remodeling Associates	133	Fallwood Ter	264001	26000	26000	0	311		1		
023.04-3-62	Matco Remodeling Associates	136	Fallwood Ter	264001	24200	24200	0	311		1		
023.04-3-67	Caprino, Albert J.	137	Fallwood Ter	264001	37600	215600	0	210		1		
023.04-3-61	Matco Remodeling Associates	140	Fallwood Ter	264001	24200	24200	0	311		1		
023.04-3-68	Matco Remodeling Associates	141	Fallwood Ter	264001	26600	26600	0	311		1		
023.04-3-60	Matco Remodeling Associates	144	Fallwood Ter	264001	25200	25200	0	311		1		
023.04-3-69	Matco Remodeling Associates	145	Fallwood Ter	264001	28100	28100	0	311		1		
023.04-3-59	Matco Remodeling Associates	148	Fallwood Ter	264001	25900	25900	0	311		1		
023.04-3-70	Matco Remodeling Associates	149	Fallwood Ter	264001	29100	29100	0	210		1		
023.04-3-58	Matco Remodeling Associates	152	Fallwood Ter	264001	26500	26500	0	311		1		
009.18-1-25	Frey, James R.	122	Ferguson Dr	264001	150800	949000	0	210	W	1		
009.18-1-28.1	Frey, James	126	Ferguson Dr	264001	115700	203700	0	210	W	1		
009.18-1-23	M Taylor Reed Revoc Trust	130	Ferguson Dr	264001	101000	209200	0	210	W	1		

Page Totals **Parcels -** 37 **Land -** 1,493,700
Total - 6,389,800

Parcel Id	Name	Location Nbr	Location Name	School Dist	Land Av	Total Av	Res Pct	Pr Cl	O C	R S	S	T C
009.18-1-29	Monroe County-Tax Equity	132	Ferguson Dr	264001	200	200	0	311		8		
009.18-1-22.1	Lattuca, David A.	144	Ferguson Dr	264001	107800	542800	0	210	W	1		
009.18-1-20.1	Hryhorenko, Marc A.	146	Ferguson Dr	264001	100100	233400	0	210	W	1		
009.18-1-19	Dawes, Joan V.	148	Ferguson Dr	264001	67000	127300	0	210	W	1		
009.18-1-32.1	Bianchi, Amy	151	Ferguson Dr	264001	41700	174200	0	210		1		
009.18-1-18	Kloster, Janel M.	152	Ferguson Dr	264001	72300	176100	0	210	W	1		
009.18-1-33.2	Smith, Bradley R.	155	Ferguson Dr	264001	28000	41900	0	312		1		
009.18-1-17.1	Faller, Deborah A.	156	Ferguson Dr	264001	72700	434800	0	210	W	1		
009.18-1-16	Bianchi, Angelo D.	158	Ferguson Dr	264001	67000	104800	0	260	W	1		
009.18-1-34.1	Trinca, Nicholina A.	159	Ferguson Dr	264001	25400	34500	0	312		1		
009.18-1-14.1	Bubel, Steven J.	160	Ferguson Dr	264001	73600	255300	0	210	W	1		
009.18-1-34.2	Bell, John S.	161	Ferguson Dr	264001	25400	38200	0	312		1		
009.18-1-35	Klock, Douglas M.	163	Ferguson Dr	264001	200	200	0	311		1		
009.18-1-13	Trinca, Nicholina A.	164	Ferguson Dr	264001	31700	146300	0	210		1		
009.18-1-12	Bell, John S.	168	Ferguson Dr	264001	73200	258100	0	210	W	1		
009.18-1-10	Klock, Douglas M.	172	Ferguson Dr	264001	72300	218500	0	210	W	1		
009.18-1-9	Sansone, Mark F.	174	Ferguson Dr	264001	69200	330500	0	210	W	1		
009.18-1-36.13	Sansone, Mark F.	175	Ferguson Dr	264001	400	400	0	311		1		
009.18-1-8	Sansone, Mark F.	176	Ferguson Dr	264001	34600	34600	0	311	W	1		
009.18-1-7	George, David W.	178	Ferguson Dr	264001	69200	280100	0	210	W	1		
009.18-1-36.12	George, David W.	179	Ferguson Dr	264001	300	300	0	311		1		
009.18-1-6	George, David W.	180	Ferguson Dr	264001	69200	107700	0	260	W	1		
009.18-1-5	Ruell, Larry A.	182	Ferguson Dr	264001	71400	194900	0	210	W	1		
009.18-1-4	Babcock, Thomas A.	184	Ferguson Dr	264001	73200	218000	0	210	W	1		
009.18-1-3	Reazor, Marshall L.	188	Ferguson Dr	264001	78000	132600	0	210	W	1		
009.18-1-2	Gusmerotti, Gary L.	190	Ferguson Dr	264001	71400	72800	0	210	W	1		
009.18-1-1	Cacia, Joseph	194	Ferguson Dr	264001	74000	152200	0	210	W	1		
071.03-2-12.211	Morales, Antonio L.	2	Gail's Trl	265201	25100	238700	0	210		1		
071.03-2-12.001	Olney, Beverly E.	3	Gail's Trl	265201	28500	315800	0	210		1		
071.03-2-38.11	Apple, Christopher	4	Gail's Trl	265201	24600	24600	0	311		1		
071.03-2-42	Davies, Patrick T.	5	Gail's Trl	265201	26100	252500	0	210		1		
071.03-2-39	Apple, Melissa L.	6	Gail's Trl	265201	24200	299400	0	210		1		
071.03-2-41	Smith, Donald	7	Gail's Trl	265201	25400	207500	0	210		1		
071.03-2-40	Smith, Donald	8	Gail's Trl	265201	23400	23400	0	311		1		
640.089-9999-139./2881	Rochester Gas & Electric		Gas Dist	264001	0	970942	0	885		6		
640.089-9999-139./2882	Rochester Gas & Electric		Gas Dist	263801	0	438180	0	885		6		
640.089-9999-139./2883	Rochester Gas & Electric		Gas Dist	265201	0	113924	0	885		6		

Page Totals **Parcels -** 37 **Land -** 1,646,800
Total - 7,195,646

Parcel Id	Name	Location Nbr	Location Name	School Dist	Land Av	Total Av	Res Pct	Pr Cl	O C	R S	S	T C
008.16-2-56.1	Cahill, Bridget M.	10	Hamlin Parma Tl Rd	264001	24000	74800	0	210		1		
008.16-2-57	Chinappi, Marciano	12	Hamlin Parma Tl Rd	264001	24000	148200	0	210		1		
008.04-2-1	Bush, Mark Anthony	36	Hamlin Parma Tl Rd	264001	2700	2700	0	322		1		
015.02-2-1.21	Radtke Roberts, Renee	70	Hamlin Parma Tl Rd	264001	22000	22000	0	322		1		
015.02-2-1.22	Roberts, Renee J.	90	Hamlin Parma Tl Rd	264001	29600	120200	0	210		1		
015.02-2-1.12	Allan, James	96	Hamlin Parma Tl Rd	264001	33700	196600	0	210		1		
015.02-2-1.11	Graybill, Chester L.	100	Hamlin Parma Tl Rd	264001	32300	214800	0	210		1		
015.02-3-40	Mungenast, David J.	174	Hamlin Parma Tl Rd	264001	11400	11400	0	311		1		
015.02-3-2.12	Heiberger, David A.	178	Hamlin Parma TL Rd	264001	17100	17100	0	311		1		
015.02-3-39	Steenburgh, Stacy M.	182	Hamlin Parma Tl Rd	264001	22800	110400	0	210		1		
015.02-3-37.11	Hanrahan, Michael J.	190	Hamlin Parma Tl Rd	264001	26500	130600	0	210		1		
015.02-3-52	Eden, Scott	196	Hamlin Parma Tl Rd	264001	38500	269900	0	210		1		
015.02-3-36	Wisniewski, James F.	204	Hamlin Parma Tl Rd	264001	23600	124400	0	210		1		
015.02-3-34.1	Hefke, Christopher M.	212	Hamlin Parma Tl Rd	264001	27600	147900	0	210		1		
015.02-3-51.1	Lloyd, Patrick E.	214	Hamlin Parma Tl Rd	264001	37100	239400	0	210		1		
015.02-3-51.2	Lloyd, Patrick E.	216	Hamlin Parma Tl Rd	264001	13600	13600	0	311		1		
015.02-3-50	Gleason, James P.	224	Hamlin Parma Tl Rd	264001	39100	214700	0	210		1		
015.02-3-33	Lemcke, Daniel W.	228	Hamlin Parma Tl Rd	264001	26500	160200	0	210		1		
015.02-3-49.2	Tahara, Jonathan	230	Hamlin Parma Tl Rd	264001	28400	253600	0	210		1		
015.02-3-49.1	Zamiara, Adam C.	232	Hamlin Parma Tl Rd	264001	27600	185700	0	210		1		
015.04-2-1.21	Davidson, Michael C.	240	Hamlin Parma Tl Rd	264001	51500	165000	0	210		1		
015.04-2-1.101	Stahl, Eric T.	354	Hamlin Parma Tl Rd	264001	176100	215700	0	241		1		
015.04-2-12.2	Riggs, David R.	438	Hamlin Parma Tl Rd	264001	33300	109900	0	210		1		
023.02-1-63.001	Rolaine Homes Inc	500	Hamlin Parma Tl Rd	264001	19700	19700	0	311		1		
023.02-1-64	Tompkins, Stephanie R.	504	Hamlin Parma Tl Rd	264001	21700	175700	0	210		1		
023.02-1-65	Gilbert, Kevin J.	508	Hamlin Parma Tl Rd	264001	21700	221300	0	210		1		
023.02-1-66	Rolaine Homes Inc	512	Hamlin Parma Tl Rd	264001	10800	10800	0	311		1		
023.02-1-67	Liotta, Steven D.	516	Hamlin Parma Tl Rd	264001	21700	170600	0	210		1		
023.02-1-68	Clancy, Patrick J.	520	Hamlin Parma Tl Rd	264001	21700	202200	0	210		1		
023.02-1-69	Burroughs, Victor	524	Hamlin Parma Tl Rd	264001	21700	168700	0	210		1		
023.02-1-70	Lavin, Christine E.	528	Hamlin Parma Tl Rd	264001	21700	173600	0	210		1		
023.02-1-71	Porter, William H.	532	Hamlin Parma Tl Rd	264001	21700	187100	0	210		1		
023.02-1-72	Fries, Robert A. Jr.	546	Hamlin Parma Tl Rd	264001	22700	148200	0	210		1		
023.02-1-63.2	LaDue, James J.	550	Hamlin Parma Tl Rd	264001	42800	154500	0	210		1		
023.02-1-62.1	Mattern, Benjamin J.	560	Hamlin Parma Tl Rd	264001	23700	115200	0	210		1		
023.02-1-61.213	Salton, Richard H.	562	Hamlin Parma Tl Rd	264001	29900	246400	0	210		1		
023.02-1-61.214	Waite, Kevin D.	564	Hamlin Parma Tl Rd	264001	33400	257700	0	210		1		

Page Totals **Parcels -** 37 **Land -** 1,103,900
Total - 5,400,500

Parcel Id	Name	Location Nbr	Location Name	School Dist	Land Av	Total Av	Res Pct	Pr Cl	O C	R S	S	T C
023.02-1-61.211	Mattucci, David	566	Hamlin Parma Tl Rd	264001	35000	35000	0	312		1		
023.02-1-61.212	King's Family Construction LL(	568	Hamlin Parma Tl Rd	264001	16900	16900	0	311		1		
023.02-1-61.11	Conway, Sean	570	Hamlin Parma Tl Rd	264001	27900	138700	0	210		1		
023.03-3-31	Wright Cemetery	636	Hamlin Parma Tl Rd	264001	25200	25200	0	695		8		
023.04-1-50.221	Matco Remodeling Associates	664	Hamlin Parma Tl Rd	264001	5300	5300	0	311		1		
023.03-3-30	Greene, Donna L.	668	Hamlin Parma Tl Rd	264001	25600	103200	0	210		1		
023.03-3-29	Heydens, Sandra J.	672	Hamlin Parma Tl Rd	264001	25600	97200	0	210		1		
023.03-3-3.31	Newcomb, Jane M.	686	Hamlin Parma Tl Rd	264001	38000	134600	0	240		1		
023.03-3-3.4	Ranzenbach, Thomas	690	Hamlin Parma Tl Rd	264001	47900	291000	0	210		1		
023.03-3-3.5	Perno, Bartholomew P.	696	Hamlin Parma Tl Rd	264001	41700	172100	0	210		1		
023.03-3-3.6	Westbrook, Jack R.	700	Hamlin Parma Tl Rd	264001	37500	186100	0	210		1		
023.03-3-28	Trouskie, Eric J.	758	Hamlin Parma Tl Rd	264001	28700	79800	0	210		1		
023.03-3-27	Gardner, Alan M.	778	Hamlin Parma Tl Rd	264001	24600	122100	0	210		1		
023.03-3-26	Wehbring, Kevin W.	782	Hamlin Parma Tl Rd	264001	22000	132600	0	210		1		
023.03-3-25	Efing, Steven M.	786	Hamlin Parma Tl Rd	264001	22000	121400	0	210		1		
023.03-3-24	Parsons, Yvonne J.	790	Hamlin Parma Tl Rd	264001	22000	100800	0	210		1		
023.03-3-23	Branciforte, Zachary A.	794	Hamlin Parma Tl Rd	264001	22000	113100	0	210		1		
023.03-3-22	Burritt, Emily	798	Hamlin Parma Tl Rd	264001	22000	110500	0	210		1		
023.03-3-21	Reynolds, Donald C.	802	Hamlin Parma Tl Rd	264001	22000	129200	0	210		1		
023.03-3-20	Streb, Adam J.	806	Hamlin Parma Tl Rd	264001	22200	132500	0	210		1		
023.03-3-19	Bauer, Mark A.	810	Hamlin Parma Tl Rd	264001	7100	7100	0	311		1		
023.03-3-18	Bauer, Mark A.	812	Hamlin Parma Tl Rd	264001	22200	129400	0	210		1		
023.03-3-17	Cochrane, Michael T.	816	Hamlin Parma Tl Rd	264001	22000	105400	0	210		1		
023.03-3-16	Barth, Edwin M.	820	Hamlin Parma Tl Rd	264001	22000	134000	0	210		1		
023.03-3-15	Lockner, Charlene R.	824	Hamlin Parma Tl Rd	264001	22000	106800	0	210		1		
023.03-3-14	Liotta, Gary R.	828	Hamlin Parma Tl Rd	264001	22000	127600	0	210		1		
023.03-3-13	Estate of Edward M Waz	830	Hamlin Parma Tl Rd	264001	78100	78100	0	105		1		
031.01-3-1.2	Seifert, Catherine L.	870	Hamlin Parma Tl Rd	264001	36900	162500	0	210		1		
031.01-3-1.12	Gatti, John P.	874	Hamlin Parma Tl Rd	264001	27400	68000	0	210		1		
031.01-3-1.113	Barwald, Wayne	880	Hamlin Parma Tl Rd	264001	27800	183400	0	210		1		
070.02-1-40	Grant, Michael F.	1	High Point Dr	265201	36300	251800	0	210		1		
070.02-1-25	Vorbach, Edward N.	2	High Point Dr	265201	37100	158800	0	210		1		
070.02-1-39	McNulty, Donna	5	High Point Dr	265201	33300	223300	0	210		1		
070.02-1-26	Daskavitz, George	6	High Point Dr	265201	36000	171200	0	210		1		
070.02-1-38	Myers, Lesli Clara	9	High Point Dr	265201	33300	237400	0	210		1		
070.02-1-27	Connell, Christopher M.	10	High Point Dr	265201	34800	170300	0	210		1		
070.02-1-37	Demino, Salvatore	13	High Point Dr	265201	33800	181800	0	210		1		

Page Totals **Parcels -** 37 **Land -** 1,066,200
Total - 4,744,200

Parcel Id	Name	Location Nbr	Location Name	School Dist	Land Av	Total Av	Res Pct	Pr Cl	O C	R S	S	T C
070.02-1-28	Murray, Michael D.	14	High Point Dr	265201	35300	159600	0	210		1		
070.02-1-36	Setaro, Michael F.	17	High Point Dr	265201	33300	217500	0	210		1		
070.02-1-29	Bamburoski, Daniel J.	18	High Point Dr	265201	36900	191300	0	210		1		
070.02-1-35	Campany, Edward H.	23	High Point Dr	265201	34200	178300	0	210		1		
070.02-1-30	Kromer, Stephen J.	24	High Point Dr	265201	36000	180100	0	210		1		
070.02-1-34	Beadling, Peter J.	25	High Point Dr	265201	33800	198100	0	210		1		
070.02-1-31	Weather, Arthur F.	28	High Point Dr	265201	34000	177400	0	210		1		
070.02-1-33	Canosa, John T.	31	High Point Dr	265201	36700	193300	0	210		1		
070.02-1-32	Cariola, John D.	32	High Point Dr	265201	37800	264700	0	210		1		
031.02-2-12	Eisenhauer, Jacob W.	6	Hill Rd	264001	26000	118800	0	210		1		
031.02-1-15	Anderson, Leslie A. Jr.	7	Hill Rd	264001	23400	150500	0	210		1		
031.02-1-16	Noonan, Sean R.	9	Hill Rd	264001	21700	134800	0	210		1		
031.02-2-11	Sisson, Thomas A.	12	Hill Rd	264001	26000	162900	0	210		1		
031.02-1-18	Worboys, Ronald	13	Hill Rd	264001	23400	185900	0	210		1		
031.02-1-28.2	Worboys, Ronald	17	Hill Rd	264001	29000	33800	0	312		1		
031.02-2-10	Maier, Joan L.	18	Hill Rd	264001	26500	193900	0	210		1		
031.02-1-17	Ingraham, Ralph S.	21	Hill Rd	264001	27700	121700	0	210		1		
031.02-2-9	Miller, Matthew T.	24	Hill Rd	264001	26300	110700	0	210		1		
031.02-1-19	Piazza, Robert J.	25	Hill Rd	264001	26000	111000	0	210		1		
031.02-2-8	Najder, Gary S.	28	Hill Rd	264001	23600	106800	0	210		1		
031.02-2-7	Hemmerich, Joseph H.	32	Hill Rd	264001	36100	164100	0	210		1		
031.02-2-6.112	Hemmerich, Joseph H.	36	Hill Rd	264001	5000	5000	0	311		1		
031.02-2-6.12	Hemmerich, Joseph H.	38	Hill Rd	264001	27100	71900	0	210		1		
031.02-2-6.103	Kelly, Justine H.	42	Hill Rd	264001	30000	124500	0	210		1		
031.02-1-20	Madden, Sean M.	43	Hill Rd	264001	28800	198700	0	210		1		
031.02-2-5.211	Kelly, Tyrone	44	Hill Rd	264001	31000	195100	0	210		1		
031.02-1-21	Norton, Richard L.	47	Hill Rd	264001	22000	117400	0	210		1		
031.02-2-5.1	Valenti, Paul F.	48	Hill Rd	264001	27900	181500	0	210		1		
031.02-1-22	Fratta, Carol J.	51	Hill Rd	264001	22000	96100	0	210		1		
031.02-1-23	Kovacs, Joshua	55	Hill Rd	264001	24000	108200	0	210		1		
031.02-2-4	Henry, Craig P.	56	Hill Rd	264001	27400	122800	0	210		1		
031.02-2-6.2	Henry, Craig P.	58	Hill Rd	264001	5800	5800	0	311		1		
031.02-1-24	Russell, Christopher M.	61	Hill Rd	264001	22000	81400	0	210		1		
031.02-2-3	Shultz, Richard W.	66	Hill Rd	264001	27300	117600	0	210		1		
031.02-1-28.1	Maclaren, Garrick	69	Hill Rd	264001	117900	482900	0	240		1		
031.02-1-25	Smith, Donald W.	83	Hill Rd	264001	27700	107100	0	210		1		
031.02-2-2.21	Benoit, David L.	88	Hill Rd	264001	39800	121700	0	210		1		

Page Totals **Parcels -** 37 **Land -** 1,119,400
Total - 5,492,900

Parcel Id	Name	Location Nbr	Location Name	School Dist	Land Av	Total Av	Res Pct	Pr Cl	O C	R S	S	T C
031.02-2-2.112	Eichas, John R.	92	Hill Rd	264001	121600	121600	0	105		1		
031.02-1-26	Blossom, Allan D.	95	Hill Rd	264001	27400	115200	0	210		1		
031.02-2-2.111	Faria, Paul	96	Hill Rd	264001	46900	245100	0	210		1		
031.02-2-1	Sherwood R Towers Irr Trust	100	Hill Rd	264001	27800	137900	0	210		1		
031.02-1-27	Smith, Gordon Frederick	103	Hill Rd	264001	26000	114800	0	210		1		
031.04-1-1	Fedyk, Michael L.	109	Hill Rd	264001	24800	85900	0	210		1		
031.04-2-5	Blodgett, Floyd G.	110	Hill Rd	264001	28500	131300	0	210		1		
031.04-2-4	Blodgett, Daniel P.	112	Hill Rd	264001	26000	116400	0	210		1		
031.04-1-2	Schuth, Lawrence N.	113	Hill Rd	264001	24800	135800	0	210		1		
031.04-2-3	Kordish, Robert A.	116	Hill Rd	264001	27800	126300	0	210		1		
031.04-1-3.1	Buskey, Patrick J.	117	Hill Rd	264001	38500	161500	0	210		1		
031.04-1-3.2	Buskey, Patrick	129	Hill Rd	264001	29700	29700	0	311		1		
031.04-1-4	Werner, John M.	139	Hill Rd	264001	24400	107000	0	210		1		
031.04-1-5	McCarthy, Thomas J.	143	Hill Rd	264001	22800	119700	0	210		1		
031.04-1-6.2	Schuth, Lawrence W.	145	Hill Rd	264001	21000	21200	0	557		1		
031.04-1-7	Lane, Frank A.	147	Hill Rd	264001	24400	98100	0	210		1		
031.04-1-8	Groth, Donald E.	151	Hill Rd	264001	24400	105800	0	210		1		
031.04-1-9	Blodgett, Edward C.	155	Hill Rd	264001	24400	103500	0	210		1		
031.04-1-10	Bowen, Charlene A.	159	Hill Rd	264001	26000	117700	0	210		1		
031.04-1-11	Frankenberger, Linda T.	163	Hill Rd	264001	25000	141000	0	210		1		
031.04-1-6.12	Weren, Lisa	165	Hill Rd	264001	50400	256300	0	240		1		
031.04-1-6.11	Mangene, Edward L.	167	Hill Rd	264001	30400	204000	0	210		1		
031.04-1-12	Iveson, William E.	169	Hill Rd	264001	28200	134700	0	210		1		
031.04-1-13	Schmeer, Craig M.	171	Hill Rd	264001	29400	151000	0	210		1		
031.04-1-15	Goodwin, Robert H.	181	Hill Rd	264001	33100	166700	0	210		1		
031.04-1-16.002	Kasap, Tatyana	191	Hill Rd	264001	17000	17000	0	311		1		
031.04-1-25	Bennett, Charles J.	237	Hill Rd	264001	50800	191100	0	210		1		
031.04-2-19.121	Bostley, Harry B.	250	Hill Rd	264001	34600	210600	0	210		1		
031.04-2-19.122	Kostyshak, Jason D.	254	Hill Rd	264001	31500	192600	0	210		1		
031.04-2-19.123	Zanni, Kenneth A.	258	Hill Rd	264001	32400	195100	0	210		1		
042.02-1-1	Eichas, Daniel T.	259	Hill Rd	264001	334800	453900	0	241		1		
042.02-1-2	Frisbee, Gary	261	Hill Rd	264001	22000	98200	0	210		1		
031.04-2-24	Joseph, John M.	262	Hill Rd	264001	24800	87800	0	210		1		
031.04-2-23	Ogden, Donald	268	Hill Rd	264001	25200	118900	0	210		1		
031.04-2-25	Atchinson Cemetery	270	Hill Rd	264001	25900	25900	0	695		8		
042.02-1-3.1	Eichas, John	360	Hill Rd	264001	344900	456900	0	112		1		
042.02-1-3.2	Eichas, John E.	368	Hill Rd	264001	24000	122100	0	210		1		

Page Totals **Parcels -** 37 **Land -** 1,781,600
Total - 5,418,300

Parcel Id	Name	Location Nbr	Location Name	School Dist	Land Av	Total Av	Res Pct	Pr Cl	O C	R S	S	T C
042.02-1-4	Eichas, Jon J.	369	Hill Rd	264001	235000	322100	0	241		1		
043.01-1-56.104	Franklin, Richard	380	Hill Rd	264001	28000	28000	0	322		1		
043.01-1-56.108	Phillips, Timothy M.	400	Hill Rd	264001	34500	355500	0	210		1		
043.01-1-56.107	Infantino, Courtney N.	410	Hill Rd	264001	39500	285000	0	210		1		
043.01-1-56.105	Ames, Keith G.	420	Hill Rd	264001	45600	239600	0	240		1		
042.02-1-5	Conjerti, Russell P.	433	Hill Rd	264001	26400	155200	0	210		1		
042.02-1-6.2	Lewis, Edmund Quinn II.	443	Hill Rd	264001	26300	148700	0	210		1		
042.02-1-6.11	Hickey, Stephen	451	Hill Rd	264001	40400	165200	0	210		1		
043.01-1-55	Eichas, John B.	452	Hill Rd	264001	29200	139000	0	210		1		
042.02-1-6.12	Ryan, Marjorie F.	453	Hill Rd	264001	22000	95500	0	210		1		
043.01-1-54.1	Warmbrodt, Marcel	462	Hill Rd	264001	33300	161900	0	210		1		
043.01-1-52	Roides, Christopher G.	476	Hill Rd	264001	21700	112900	0	210		1		
043.01-1-56.102	Roides, Christopher G.	478	Hill Rd	264001	800	800	0	311		1		
032.03-2-6	Laforce, Richard	900	Hilton Parma Crs Rd	264001	4300	4300	0	311		1		
032.03-2-7.11	Cane, William S.	902	Hilton Parma Crs Rd	264001	59400	218600	0	240		1		
032.02-1-15	Howitt-Hilton LLC	904	Hilton Parma Crs Rd	264001	39800	39800	0	322		1		
032.03-2-5.2	Speer, Douglas F.	906	Hilton Parma Crs Rd	264001	22600	112000	0	210		1		
032.03-2-5.1	DeWaters, Lois	908	Hilton Parma Crs Rd	264001	12400	12400	0	311		1		
032.03-2-4	Wilhelm, Douglas W.	912	Hilton Parma Crs Rd	264001	22000	119700	0	210		1		
032.03-2-3	Benton, Gerald D.	916	Hilton Parma Crs Rd	264001	33000	103100	0	210		1		
032.03-2-2	Long, Richard L.	920	Hilton Parma Crs Rd	264001	34800	94000	0	210		1		
032.03-2-9	Foster, Jeanette E.	938	Hilton Parma Crs Rd	264001	35100	144900	0	210		1		
032.03-1-5	Sciortino, Joseph D.	945	Hilton Parma Crs Rd	264001	22800	110200	0	210		1		
032.03-1-4.1	JR Holdings LLC	949	Hilton Parma Crs Rd	264001	228100	228100	0	105		1		
032.03-1-6.1	Sciortino, Joseph D.	959	Hilton Parma Crs Rd	264001	23800	107700	0	210		1		
032.03-1-7	Sciortino, Joseph D.	961	Hilton Parma Crs Rd	264001	12200	12200	0	311		1		
032.03-1-8	Chart, John R.	969	Hilton Parma Crs Rd	264001	22000	106800	0	210		1		
032.03-1-9	Cardella, Pino J.	973	Hilton Parma Crs Rd	264001	22800	115300	0	210		1		
032.03-1-10	Martinez, Ana E.	977	Hilton Parma Crs Rd	264001	22000	107900	0	210		1		
032.03-1-11	DeGraad, Dennis D.	981	Hilton Parma Crs Rd	264001	23100	94000	0	210		1		
032.03-1-12	Demor, Leonard T.	985	Hilton Parma Crs Rd	264001	23100	85100	0	210		1		
032.03-1-13	Rogers, Bruce	989	Hilton Parma Crs Rd	264001	23100	129900	0	210		1		
032.03-3-11	Free Methodist Society	1021	Hilton Parma Crs Rd	264001	80000	1098000	0	620		8		
032.03-3-13	Young, William P.	1023	Hilton Parma Crs Rd	264001	32300	104100	0	210		1		
032.03-2-18	Hilton Parma LLC	1024	Hilton Parma Crs Rd	264001	105400	523200	0	465		1		
032.03-3-14	Sage, Shirley H.	1027	Hilton Parma Crs Rd	264001	32300	116000	0	210		1		
032.03-3-15	Camp, Aaron D.	1031	Hilton Parma Crs Rd	264001	29800	126300	0	210		1		

Page Totals **Parcels -** 37 **Land -** 1,548,900
Total - 6,123,000

Parcel Id	Name	Location Nbr	Location Name	School Dist	Land Av	Total Av	Res Pct	Pr Cl	O C	R S	S	T C
032.03-3-16	Yolevich, Richard	1035	Hilton Parma Crs Rd	264001	29800	162000	0	210		1		
032.03-3-17	Cialdella, Andrew	1039	Hilton Parma Crs Rd	264001	22000	111000	0	210		1		
032.03-2-19	Chung, Henry	1040	Hilton Parma Crs Rd	264001	17400	17400	0	311		1		
032.03-3-18	Fetzner, Andrew R.	1043	Hilton Parma Crs Rd	264001	33300	145300	0	210		1		
032.03-3-31	Bertolino, Roger J.	1045	Hilton Parma Crs Rd	264001	2100	2100	0	311		1		
032.03-3-19	Bertolino, Roger J.	1047	Hilton Parma Crs Rd	264001	22000	147900	0	210		1		
032.03-3-30	Marciano, Ernest Jr.	1051	Hilton Parma Crs Rd	264001	2100	2700	0	312		1		
032.03-2-17	Furtner, Thomas X.	1052	Hilton Parma Crs Rd	264001	20800	102200	0	210		1		
032.03-3-20	Marciano, Ernest Jr.	1053	Hilton Parma Crs Rd	264001	21700	120100	0	210		1		
032.03-3-21	Christ, James R.	1055	Hilton Parma Crs Rd	264001	22000	140800	0	210		1		
032.03-2-16	Donoghue, Timothy J.	1056	Hilton Parma Crs Rd	264001	22000	82200	0	210		1		
032.03-3-29	Christ, James	1057	Hilton Parma Crs Rd	264001	2100	2100	0	311		1		
032.03-3-22.1	Lemcke, Douglas P.	1059	Hilton Parma Crs Rd	264001	32100	107600	0	210		1		
032.03-2-14.114	Christ, Robert J.	1060	Hilton Parma Crs Rd	264001	34800	54300	0	484		1		
032.03-3-23.1	Smith, Bernard W.	1063	Hilton Parma Crs Rd	264001	32100	156000	0	210		1		
032.03-3-24	Indovina, Joseph M.	1067	Hilton Parma Crs Rd	264001	22000	133000	0	210		1		
032.03-3-25	Culmone, Robert W.	1071	Hilton Parma Crs Rd	264001	32700	125200	0	210		1		
032.03-3-26	Mansfield, Christina L.	1075	Hilton Parma Crs Rd	264001	22000	110000	0	210		1		
032.03-2-15	Lupinetti, Ricky J.	1076	Hilton Parma Crs Rd	264001	28500	128500	0	210		1		
032.03-3-28	Mansfield, Thomas R.	1077	Hilton Parma Crs Rd	264001	2100	2100	0	311		1		
032.03-3-27	Duque, Antonio	1079	Hilton Parma Crs Rd	264001	32000	116400	0	210		1		
032.03-2-14.113	Lupinetti, Ricky J.	1080	Hilton Parma Crs Rd	264001	8000	8000	0	311		1		
043.01-1-2	Curry, Patrick C.	1083	Hilton Parma Crs Rd	264001	22000	102700	0	210		1		
043.01-1-1	Curry, Patrick C.	1085	Hilton Parma Crs Rd	264001	2200	2200	0	311		1		
043.01-1-3	Gallina, Nicholas	1087	Hilton Parma Crs Rd	264001	29500	118700	0	210		1		
043.01-2-4.3	Crandall, Craig R.	1088	Hilton Parma Crs Rd	264001	30900	158400	0	210		1		
043.01-1-4	Daby, Joshua	1091	Hilton Parma Crs Rd	264001	32300	114200	0	210		1		
043.01-2-4.2	Palumbo, Frank C.	1094	Hilton Parma Crs Rd	264001	91100	258900	0	170		1		
043.01-1-5	Goodenough, Jennifer	1095	Hilton Parma Crs Rd	264001	32000	158200	0	210		1		
043.01-1-6	Danzig, Eric M.	1101	Hilton Parma Crs Rd	264001	2200	2200	0	311		1		
043.01-2-4.1	Palumbo, Frank	1104	Hilton Parma Crs Rd	264001	23300	83100	0	210		1		
043.01-1-7	Stevenson, Michael	1105	Hilton Parma Crs Rd	264001	22000	109100	0	210		1		
043.01-1-8	Danzig, Eric M.	1107	Hilton Parma Crs Rd	264001	28800	136500	0	210		1		
043.01-2-3	Manz, Robert J.	1108	Hilton Parma Crs Rd	264001	26700	84400	0	210		1		
043.01-1-9	Maenza, Laura E.	1109	Hilton Parma Crs Rd	264001	32500	161100	0	210		1		
043.01-2-2	DeNeve, Paul R.	1116	Hilton Parma Crs Rd	264001	2600	2600	0	311		1		
043.01-1-10	Bennett, Mark J.	1121	Hilton Parma Crs Rd	264001	43700	144400	0	240		1		

Page Totals **Parcels -** 37 **Land -** 885,400
Total - 3,613,600

Parcel Id	Name	Location Nbr	Location Name	School Dist	Land Av	Total Av	Res Pct	Pr Cl	O C	R S	S	T C
043.01-2-1	DeNeve, Paul R.	1122	Hilton Parma Crs Rd	264001	118400	172700	0	240		1		
043.01-2-42	Bronson, Lynn	1134	Hilton Parma Crs Rd	264001	22000	116100	0	210		1		
043.01-2-41	D'ambrosio, Vito T.	1136	Hilton Parma Crs Rd	264001	23200	98700	0	210		1		
043.01-1-11	Whipple, Lori A.	1137	Hilton Parma Crs Rd	264001	29400	157900	0	210		1		
043.01-2-40	Scarborough, Matthew	1138	Hilton Parma Crs Rd	264001	23200	58500	0	210		1		
043.01-2-39	Birr, Bonnie J.	1140	Hilton Parma Crs Rd	264001	23200	114500	0	210		1		
043.01-2-38.1	Groff, Jeremy C.	1142	Hilton Parma Crs Rd	264001	26200	148500	0	210		1		
043.01-1-12	Putnam, Gary	1143	Hilton Parma Crs Rd	264001	24000	118700	0	210		1		
043.01-1-13	Landry, Ruth B.	1145	Hilton Parma Crs Rd	264001	24000	142900	0	210		1		
043.01-2-37.1	Bailey, Arthur	1146	Hilton Parma Crs Rd	264001	25900	91900	0	210		1		
043.01-1-14	Farley, Daniel P.	1147	Hilton Parma Crs Rd	264001	24000	115200	0	210		1		
043.01-2-36.1	Kotch, John J.	1148	Hilton Parma Crs Rd	264001	25900	114800	0	210		1		
043.01-1-15	Ames, Leslie W.	1149	Hilton Parma Crs Rd	264001	24000	54400	0	210		1		
043.01-2-35.1	Carlton, Erich S.	1154	Hilton Parma Crs Rd	264001	25900	113300	0	210		1		
043.01-1-16	Marshall, Cary A.	1155	Hilton Parma Crs Rd	264001	28500	156300	0	210		1		
043.01-2-34.1	Gulick, Janice H.	1158	Hilton Parma Crs Rd	264001	25900	99800	0	210		1		
043.01-1-17	Statt, Richard L.	1161	Hilton Parma Crs Rd	264001	22000	111500	0	215		1		
043.01-2-33.1	Farnsworth-Davis, Sondra A.	1162	Hilton Parma Crs Rd	264001	25900	93800	0	210		1		
043.01-1-18	Stefanucci, Michael L.	1165	Hilton Parma Crs Rd	264001	22400	98300	0	210		1		
043.01-2-32.1	Tuttle, Charles Michael	1166	Hilton Parma Crs Rd	264001	25900	89400	0	210		1		
043.01-2-31.1	Buskey, Sarah E.	1170	Hilton Parma Crs Rd	264001	25900	77400	0	210		1		
043.01-2-30.1	Crandell, Ronald	1174	Hilton Parma Crs Rd	264001	26500	162100	0	210		1		
043.01-2-29	Schlonski, Donald	1192	Hilton Parma Crs Rd	264001	22400	111300	0	220		1		
043.01-2-28.1	Webster, Douglas L.	1196	Hilton Parma Crs Rd	264001	27300	121300	0	210		1		
043.01-1-20	Yankanich, Andrew L.	1199	Hilton Parma Crs Rd	264001	26000	96400	0	210		1		
043.01-2-27	Watkins, Carol L.	1200	Hilton Parma Crs Rd	264001	22700	83200	0	210		1		
043.01-2-26.1	Decker, Thomas E.	1204	Hilton Parma Crs Rd	264001	27800	96900	0	210		1		
043.01-1-21	Stackman, Iona B.	1205	Hilton Parma Crs Rd	264001	22000	80300	0	210		1		
043.01-1-22	Kanous, Douglas C.	1207	Hilton Parma Crs Rd	264001	20500	74000	0	210		1		
043.01-2-25	Decker, Thomas	1208	Hilton Parma Crs Rd	264001	21800	39400	0	210		1		
043.01-1-23	Parlato, Sandy	1211	Hilton Parma Crs Rd	264001	20800	81600	0	210		1		
043.01-1-24	Falcheck, William J. Jr.	1213	Hilton Parma Crs Rd	264001	4100	4100	0	311		1		
043.01-2-24	Cimino, Frank	1214	Hilton Parma Crs Rd	264001	21600	46500	0	210		1		
043.01-1-25	Falcheck, William J. Jr.	1215	Hilton Parma Crs Rd	264001	29100	108600	0	484		1		
043.01-2-22	Flood, Douglas	1216	Hilton Parma Crs Rd	264001	12200	12200	0	311		1		
043.01-1-26	Blodgett, Tina M.	1217	Hilton Parma Crs Rd	264001	18600	93700	0	220		1		
043.01-2-23	1220 HPCR #1 LLC	1220	Hilton Parma Crs Rd	264001	71500	256300	0	430		1		

Page Totals **Parcels -** 37 **Land -** 1,010,700
Total - 3,812,500

	Parcel Id	Name	Location Nbr	Location Name	School Dist	Land Av	Total Av	Res Pct	Pr Cl	O C	R S	S	T C
	043.03-1-17	Totten, Neal J.	1225	Hilton Parma Crs Rd	264001	31500	75900	0	480		1		
	043.03-2-34.11	Hawley Development Corp.	1228	Hilton Parma Crs Rd	264001	66200	268500	0	486		1		
	043.03-1-18	Chinappi, Nicholas J.	1235	Hilton Parma Crs Rd	264001	34000	174400	0	433		1		
	043.03-2-31	Hinzman, Ronald P.	1240	Hilton Parma Crs Rd	264001	24000	65500	0	210		1		
	043.03-1-1.113	MacNaughton Family Trust	1241	Hilton Parma Crs Rd	264001	26500	32600	0	210		1		
*	043.03-1-1.111	Breslawski, Ronald	1245	Hilton Parma Crs Rd	264001	513400	513400	0	105		1		
	043.03-1-1.001	Breslawski, Ronald	1245	Hilton Parma Crs Rd	264001	513400	513400	0	105		1		
	043.03-2-30	Cipollone, Christopher J.	1246	Hilton Parma Crs Rd	264001	22000	96600	0	210		1		
*	043.03-1-19	Breslawski, Ronald	1249	Hilton Parma Crs Rd	264001	10800	10800	0	311		1		
	043.03-2-29	Tipton, June E.	1252	Hilton Parma Crs Rd	264001	22400	132000	0	210		1		
	043.03-1-20	Chapman, Janice L.	1253	Hilton Parma Crs Rd	264001	21600	116600	0	210		1		
	043.03-2-28	Bianchi, Angelo D.	1254	Hilton Parma Crs Rd	264001	22800	142900	0	210		1		
	043.03-1-21	Chapman, Janice L.	1257	Hilton Parma Crs Rd	264001	10800	10800	0	311		1		
	043.03-2-27	Markel, George E. Jr.	1258	Hilton Parma Crs Rd	264001	22400	109900	0	210		1		
*	043.03-1-22	Breslawski, Ronald	1261	Hilton Parma Crs Rd	264001	10800	10800	0	311		1		
	043.03-2-26.1	Prophet, Stephen J.	1262	Hilton Parma Crs Rd	264001	26100	118200	0	210		1		
	043.03-1-23	Bucci, Ronald P.	1265	Hilton Parma Crs Rd	264001	21600	156800	0	210		1		
	043.03-2-25	Delorenzo, Joseph J.	1266	Hilton Parma Crs Rd	264001	27800	162800	0	210		1		
	043.03-1-24	Read, James R.	1269	Hilton Parma Crs Rd	264001	25000	176200	0	210		1		
	043.03-2-23.1	Krupnicki, David E.	1270	Hilton Parma Crs Rd	264001	31200	123400	0	210		1		
	043.03-2-22.1	Wallenbeck, Jacob A.	1274	Hilton Parma Crs Rd	264001	61800	264300	0	240		1		
	043.03-2-21	Koegel, George J.	1280	Hilton Parma Crs Rd	264001	26700	130900	0	210		1		
	043.03-1-25	Peeso, Harold R.	1281	Hilton Parma Crs Rd	264001	27100	99000	0	210		1		
	043.03-2-20	Maiola, Angelo M.	1284	Hilton Parma Crs Rd	264001	26700	135500	0	210		1		
	043.03-1-26	Palumbo, Charles F.	1287	Hilton Parma Crs Rd	264001	26000	174900	0	210		1		
	043.03-1-27	Wisecup, Carolyn A.	1291	Hilton Parma Crs Rd	264001	21600	96500	0	210		1		
	043.03-2-19	Town Of Parma	1294	Hilton Parma Crs Rd	264001	131000	341000	0	652		8		
	043.03-1-28	Jock, Gregory J.	1295	Hilton Parma Crs Rd	264001	24000	91200	0	210		1		
	043.03-2-9.2	Town Of Parma	1296	Hilton Parma Crs Rd	264001	56500	94300	0	592		8		
	043.03-1-29	Polatas, Sherylann	1299	Hilton Parma Crs Rd	264001	26400	63000	0	210		1		
	043.03-2-18	Town Of Parma	1300	Hilton Parma Crs Rd	264001	325600	1324600	0	652		8		
	043.03-1-30	Larnder, Albert H.	1305	Hilton Parma Crs Rd	264001	27100	137200	0	210		1		
	043.03-1-31	Blake, Richard M.	1307	Hilton Parma Crs Rd	264001	27100	122400	0	210		1		
	043.03-1-32	Rose, Gregory S.	1313	Hilton Parma Crs Rd	264001	27100	122500	0	210		1		
	043.03-1-33	Stout, Mark	1317	Hilton Parma Crs Rd	264001	27100	129900	0	210		1		
	043.03-1-34	DeFrank, Muriel R.	1321	Hilton Parma Crs Rd	264001	27100	121500	0	210		1		
	043.03-1-35.2	Mazzatti, Mark M.	1323	Hilton Parma Crs Rd	264001	23200	137500	0	210		1		

Page Totals **Parcels -** 34 **Land -** 1,861,400
Total - 6,062,700

Parcel Id	Name	Location Nbr	Location Name	School Dist	Land Av	Total Av	Res Pct	Pr Cl	O C	R S	S	T C
043.03-1-35.1	DeFrank, Muriel R.	1325	Hilton Parma Crs Rd	264001	1000	1000	0	311		1		
043.03-2-16	Falbo, Frank J.	1340	Hilton Parma Crs Rd	264001	26000	82300	0	210		1		
043.03-1-36.1	Twentymon, Robert G.	1347	Hilton Parma Crs Rd	264001	121900	121900	0	105		1		
043.03-1-37.1	Twentymon, Danny R.	1349	Hilton Parma Crs Rd	264001	25700	86400	0	210		1		
043.03-2-15	Stevens, Donald F.	1358	Hilton Parma Crs Rd	264001	112900	165800	0	240		1		
043.03-2-14.1	Klotzbach, Shari	1368	Hilton Parma Crs Rd	264001	38000	38000	0	311		1		
043.03-2-14.2	Anderson, Arnold A.	1374	Hilton Parma Crs Rd	264001	30600	165200	0	210		1		
043.03-1-38	Stiles, John W. III.	1377	Hilton Parma Crs Rd	264001	30600	104800	0	210		1		
057.01-1-22	Hartman, Douglas G.	1385	Hilton Parma Crs Rd	264001	35500	200300	0	210		1		
043.03-2-13	Smith, Mitchell A.	1388	Hilton Parma Crs Rd	264001	29000	117700	0	210		1		
043.03-2-12	Morse, Steven R.	1392	Hilton Parma Crs Rd	264001	26000	128200	0	210		1		
057.01-1-23	Lacagnina, Peter	1395	Hilton Parma Crs Rd	264001	33000	223500	0	210		1		
057.01-2-5.1	Branciforte, James M.	1396	Hilton Parma Crs Rd	264001	29300	136600	0	210		1		
057.01-1-24	Hoffman, Michael P.	1405	Hilton Parma Crs Rd	264001	40000	253100	0	210		1		
057.01-2-5.2	Dool, Michael J.	1412	Hilton Parma Crs Rd	264001	30600	105100	0	210		1		
057.01-1-4	Heise, Carla J.	1419	Hilton Parma Crs Rd	264001	23400	123800	0	210		1		
057.01-2-3	Burritt, Sheldon E.	1420	Hilton Parma Crs Rd	264001	22000	120600	0	210		1		
057.01-2-2	Flagg, Christopher	1428	Hilton Parma Crs Rd	264001	1200	1200	0	311		1		
057.01-2-31.112	Littleboy, William F.	1442	Hilton Parma Crs Rd	264001	68800	185100	0	240		1		
057.01-2-31.2	Cannon, Laura	1458	Hilton Parma Crs Rd	264001	25000	261100	0	210		1		
057.01-2-31.3	Ross, William J.	1462	Hilton Parma Crs Rd	264001	25000	205100	0	210		1		
057.01-2-31.4	Webster, Gerald P.	1466	Hilton Parma Crs Rd	264001	12500	12500	0	311		1		
057.01-1-6.111	Floyd, Robert H.	1467	Hilton Parma Crs Rd	264001	38000	252200	0	210		1		
057.01-1-6.112	Carmestro, Ellen	1469	Hilton Parma Crs Rd	264001	35400	175800	0	210		1		
057.01-2-31.5	Turner, Shannon	1470	Hilton Parma Crs Rd	264001	25000	120300	0	210		1		
057.01-1-6.14	Cordaro, James J. Jr.	1471	Hilton Parma Crs Rd	264001	40000	227800	0	210		1		
057.01-2-31.6	Siracusa, Gary S.	1474	Hilton Parma Crs Rd	264001	12500	12500	0	311		1		
057.01-2-34	Siracusa, Gary S.	1478	Hilton Parma Crs Rd	264001	23600	137400	0	210		1		
057.01-1-6.15	Hess, Troy	1479	Hilton Parma Crs Rd	264001	37900	266400	0	210		1		
057.01-1-6.13	Ziegler, Joseph J.	1487	Hilton Parma Crs Rd	264001	37900	149500	0	210		1		
057.01-2-33.131	Webster, Gerald P.	1490	Hilton Parma Crs Rd	264001	43400	132200	0	210		1		
057.01-1-6.161	Stevens, Kevin	1499	Hilton Parma Crs Rd	264001	28300	78000	0	210		1		
057.01-1-6.162	Galiotti, Daniel P.	1503	Hilton Parma Crs Rd	264001	28300	196800	0	210		1		
057.01-1-7.1	Putnam, Robert M. Sr.	1511	Hilton Parma Crs Rd	264001	26700	115900	0	210		1		
057.01-2-33.121	Burley, Todd M.	1512	Hilton Parma Crs Rd	264001	43500	215300	0	210		1		
057.01-2-32	Erath, Ronald G.	1516	Hilton Parma Crs Rd	264001	27800	112500	0	210		1		
057.03-1-19.1	Hull, Timothy J.	1524	Hilton Parma Crs Rd	264001	153200	234700	0	241		1		

Page Totals **Parcels -** 37 **Land -** 1,389,500
Total - 5,266,600

Parcel Id	Name	Location Nbr	Location Name	School Dist	Land Av	Total Av	Res Pct	Pr Cl	O C	R S	S	T C
057.01-1-8.1	Andrews, David F.	1527	Hilton Parma Crs Rd	264001	229700	299700	0	241		1		
057.03-1-20	Griswold, Harry E.	1530	Hilton Parma Crs Rd	264001	24400	102500	0	210		1		
057.01-1-9	Farrand, Randall K.	1541	Hilton Parma Crs Rd	264001	25600	121200	0	210		1		
057.03-1-18.1	Kohler, Marcia	1542	Hilton Parma Crs Rd	264001	47800	94700	0	210		1		
057.03-1-2	Page, Todd L.	1545	Hilton Parma Crs Rd	264001	21200	131300	0	210		1		
057.03-1-18.2	Webster, Douglas L.	1560	Hilton Parma Crs Rd	264001	99200	99200	0	105		1		
057.03-1-1.11	Edgecombe, Wayne	1563	Hilton Parma Crs Rd	264001	168000	168000	0	322		1		
057.03-1-1.2	Fulton, Gregory E.	1573	Hilton Parma Crs Rd	264001	34400	138900	0	210		1		
057.03-1-4.1	Ensman, Robert J.	1575	Hilton Parma Crs Rd	264001	30000	178200	0	210		1		
057.03-1-21	Miller, Stephen R.	1580	Hilton Parma Crs Rd	264001	47800	148600	0	210		1		
057.03-1-5	Horn, Gregory S.	1583	Hilton Parma Crs Rd	264001	21600	43600	0	210		1		
057.03-1-22	Brown, Michael	1584	Hilton Parma Crs Rd	264001	99700	288100	0	241		1		
057.03-1-6	Horn, Gregory S.	1587	Hilton Parma Crs Rd	264001	2100	9900	0	312		1		
057.03-1-23	White, Nicholas J.	1590	Hilton Parma Crs Rd	264001	25000	48600	0	210		1		
057.03-1-24	Frank, Carl R. III.	1594	Hilton Parma Crs Rd	264001	26400	125700	0	210		1		
057.03-1-25	Griswold, Harry E.	1600	Hilton Parma Crs Rd	264001	21600	95500	0	210		1		
057.03-1-27.1	Bechtold, Richard Jr.	1604	Hilton Parma Crs Rd	264001	166500	216000	0	120		1		
057.03-1-27.2	Bechtold, Richard Jr.	1608	Hilton Parma Crs Rd	264001	41200	313000	0	210		1		
057.03-1-8.11	Peggs, Scott G.	1609	Hilton Parma Crs Rd	264001	129700	433400	0	240		1		
057.03-1-26	Sercu, Thomas J.	1612	Hilton Parma Crs Rd	264001	37800	136400	0	210		1		
057.03-1-30	Peggs, Scott G.	1617	Hilton Parma Crs Rd	263801	2500	2500	0	311		1		
057.03-1-9	Cady, James J.	1621	Hilton Parma Crs Rd	264001	25200	69900	0	210		1		
057.03-1-39	Bechtold, Richard A. Jr.	1630	Hilton Parma Crs Rd	263801	76800	76800	0	105		1		
057.03-1-10.1	Holt, Wayne	1633	Hilton Parma Crs Rd	264001	27500	119400	0	210		1		
057.03-1-11.15	Kessler, Jennifer	1635	Hilton Parma Crs Rd	263801	45100	45100	0	322		1		
057.03-1-28	Twentymon, Robert G.	1636	Hilton Parma Crs Rd	264001	113900	173500	0	241		1		
057.03-1-11.14	Kessler, Jennifer	1637	Hilton Parma Crs Rd	263801	27400	27400	0	311		1		
057.03-1-11.13	Kessler, Jennifer	1639	Hilton Parma Crs Rd	263801	27200	27200	0	311		1		
057.03-1-11.12	Kessler, Jennifer	1641	Hilton Parma Crs Rd	263801	27100	230500	0	210		1		
057.03-1-11.11	Pavone, Michael	1643	Hilton Parma Crs Rd	263801	27300	183000	0	210		1		
057.03-1-12	Brady, Patrick J.	1645	Hilton Parma Crs Rd	263801	26700	147400	0	220		1		
057.03-1-13	Way, Laurel E.	1657	Hilton Parma Crs Rd	263801	43900	113100	0	210		1		
057.03-1-14	Damuth, Donald M.	1679	Hilton Parma Crs Rd	263801	70200	182700	0	241		1		
057.03-1-29	Krebs, Paul	1682	Hilton Parma Crs Rd	263801	224100	256400	0	241		1		
057.03-1-15	Neubauer, Craig S.	1691	Hilton Parma Crs Rd	263801	37700	158500	0	240		1		
057.03-1-16	Tuzunkan, Zeynep	1697	Hilton Parma Crs Rd	263801	32400	80300	0	210		1		
057.03-1-17	Sharpe, John E.	1707	Hilton Parma Crs Rd	263801	31500	120400	0	210		1		

Page Totals **Parcels -** 37 **Land -** 2,166,200
Total - 5,206,600

Parcel Id	Name	Location Nbr	Location Name	School Dist	Land Av	Total Av	Res Pct	Pr Cl	O C	R S	S	T C
072.01-2-1	Wohlers, Merton C.	1710	Hilton Parma Crs Rd	263801	99900	151900	0	240		1		
072.01-2-2.1	O'Brien, Terrence	1716	Hilton Parma Crs Rd	263801	38300	175600	0	240		1		
072.01-1-1	Wallace, Lazara	1719	Hilton Parma Crs Rd	263801	36800	126600	0	210		1		
072.01-2-2.2	Eaton, Donald J.	1720	Hilton Parma Crs Rd	263801	25400	118700	0	210		1		
072.01-2-3	Ames, Jonathan A.	1730	Hilton Parma Crs Rd	263801	32500	109400	0	210		1		
072.01-1-2	Devine, Michael E.	1731	Hilton Parma Crs Rd	263801	28900	158500	0	210		1		
072.01-2-4	Battista, Sandra S.	1734	Hilton Parma Crs Rd	263801	24000	125200	0	210		1		
072.01-1-3	Tiano, James	1735	Hilton Parma Crs Rd	263801	34000	171500	0	210		1		
072.01-1-4	Tiano, James	1739	Hilton Parma Crs Rd	263801	2300	2300	0	311		1		
072.01-2-5	Gates, Ross G.	1742	Hilton Parma Crs Rd	263801	270000	573400	0	416		1		
072.01-1-5	Hull, Steven	1747	Hilton Parma Crs Rd	263801	33500	180900	0	210		1		
072.01-2-6	Cameron, Robert G.	1748	Hilton Parma Crs Rd	263801	29900	129500	0	210		1		
072.01-2-7	Wedgwood, Lori A.	1750	Hilton Parma Crs Rd	263801	30000	98700	0	210		1		
072.01-1-6	Arnold, Rosemarie	1755	Hilton Parma Crs Rd	263801	24000	66600	0	210		1		
072.01-2-10.11	Justice, Marjorie	1760	Hilton Parma Crs Rd	263801	35500	126600	0	210		1		
072.01-1-7	Ozminkowski, Richard	1761	Hilton Parma Crs Rd	263801	35800	92700	0	210		1		
072.01-1-8	Zabawsky, James G.	1769	Hilton Parma Crs Rd	263801	24200	101300	0	210		1		
072.01-1-10.1	Newbauer, Jack M.	1773	Hilton Parma Crs Rd	263801	12200	12200	0	311		1		
072.01-2-10.2	Ryan, Keith A.	1776	Hilton Parma Crs Rd	263801	52100	208400	0	483		1		
072.01-1-9.11	Newbauer, Jack M.	1777	Hilton Parma Crs Rd	263801	24400	116000	0	210		1		
072.01-1-10.2	Newbauer, Jack M.	1785	Hilton Parma Crs Rd	263801	12300	12300	0	311		1		
072.01-1-11.1	Dannic Holdings LLC	1799	Hilton Parma Crs Rd	263801	71500	334900	0	431		1		
070.02-1-19	Marks, Christiane A.	3	Hinkleyville Rd	265201	35900	117000	0	210		1		
070.02-1-20	Thomas, Bruce B.	7	Hinkleyville Rd	265201	33800	117400	0	210		1		
070.02-1-21	Kurten, James L.	11	Hinkleyville Rd	265201	33800	110800	0	210		1		
071.01-2-1.2	Kokkinos, Virginia M.	12	Hinkleyville Rd	263801	26100	241900	0	210		1		
071.01-2-2	Leising, Michael	14	Hinkleyville Rd	263801	26000	141600	0	210		1		
070.02-1-22	Baker, John E.	15	Hinkleyville Rd	265201	33800	157800	0	210		1		
070.02-1-23	Dunshie, Ryan	19	Hinkleyville Rd	265201	33800	165200	0	210		1		
071.01-2-3.112	Guarnere, Christopher J.	22	Hinkleyville Rd	263801	22600	37000	0	312		1		
070.02-1-24	Scheer, David W.	23	Hinkleyville Rd	265201	34700	161300	0	210		1		
071.01-2-3.114	Guarnere, James E.	24	Hinkleyville Rd	263801	22600	208000	0	210		1		
070.02-1-41	Jurs, Bernard	29	Hinkleyville Rd	265201	34200	133100	0	210		1		
070.02-1-42	Murray, Deborah A.	33	Hinkleyville Rd	265201	34000	166600	0	210		1		
070.02-1-43	Repp, Craig L.	37	Hinkleyville Rd	265201	38400	160800	0	210		1		
071.01-2-3.116	Sperandio, Robert	40	Hinkleyville Rd	263801	47300	47300	0	322		1		
070.02-1-44	Hill, David R.	49	Hinkleyville Rd	265201	11600	11600	0	311		1		

Page Totals **Parcels -** 37 **Land -** 1,446,100
Total - 5,170,600

Parcel Id	Name	Location Nbr	Location Name	School Dist	Land Av	Total Av	Res Pct	Pr Cl	O C	R S	S	T C
071.01-2-3.113	Kelly, Ryan Patrick	54	Hinkleyville Rd	263801	22600	168400	0	210		1		
071.01-2-3.115	Adameck, Paul A.	58	Hinkleyville Rd	263801	22600	246700	0	210		1		
071.01-2-4	Solpietro, John A.	62	Hinkleyville Rd	263801	26700	182000	0	210		1		
071.01-2-5	Cook, Wayne S.	76	Hinkleyville Rd	265201	26000	194400	0	210		1		
071.01-2-6	Walton, Scott M.	80	Hinkleyville Rd	265201	26000	220700	0	210		1		
071.01-2-7	Toole, Richard E.	84	Hinkleyville Rd	265201	27400	109600	0	210		1		
071.01-2-8	Migliore, John F.	90	Hinkleyville Rd	265201	27100	177200	0	210		1		
070.02-1-46	LoVerde, Frank	111	Hinkleyville Rd	265201	26000	175200	0	210		1		
070.02-1-47	Feeney, Daniel J.	115	Hinkleyville Rd	265201	26400	160900	0	210		1		
070.02-1-48	Hill, Douglas B.	119	Hinkleyville Rd	265201	27100	297100	0	210		1		
071.01-2-9.2	Hull, Raymond W.	120	Hinkleyville Rd	265201	24700	34100	0	312		1		
070.02-1-49	Searle, David R.	121	Hinkleyville Rd	265201	24300	217100	0	210		1		
070.02-1-50.1	Searle, David R.	123	Hinkleyville Rd	265201	1500	1500	0	311		1		
071.01-2-10	Hull, Raymond W.	124	Hinkleyville Rd	265201	26000	169300	0	210		1		
070.02-1-50.2	Neville, Richard D.	125	Hinkleyville Rd	265201	23000	144600	0	210		1		
071.01-2-11	Huff, Lawrence	128	Hinkleyville Rd	265201	26400	179400	0	210		1		
071.01-2-12	Huff, Lawrence	132	Hinkleyville Rd	265201	13400	13400	0	311		1		
071.01-2-13	Mueller, Karl J.	136	Hinkleyville Rd	265201	26000	130900	0	210		1		
070.02-1-51	Ammering, Daniel M.	137	Hinkleyville Rd	265201	26400	83600	0	210		1		
070.04-2-1.21	Dingman, Edward F.	140	Hinkleyville Rd	265201	25000	217500	0	210		1		
070.02-1-52	Strine, David P.	141	Hinkleyville Rd	265201	23200	110900	0	210		1		
070.04-2-2.11	Hull, William R.	146	Hinkleyville Rd	265201	26000	147100	0	210		1		
070.04-2-1.11	DiMino, Ronald A.	148	Hinkleyville Rd	265201	67700	360100	0	210		1		
070.04-2-1.12	Kleehammer, Lawrence J. Jr.	150	Hinkleyville Rd	265201	62900	286800	0	210		1		
070.04-1-7	Hill, David R.	151	Hinkleyville Rd	265201	33500	81400	0	210		1		
070.04-2-1.13	Demmans, Frederick	152	Hinkleyville Rd	265201	62200	254100	0	210		1		
070.04-1-8	Wolbert, Phillip W.	153	Hinkleyville Rd	265201	27800	130400	0	210		1		
070.04-2-3	Heckleman, Todd	154	Hinkleyville Rd	265201	26000	100000	0	210		1		
070.04-1-6.2	Hill, David R.	157	Hinkleyville Rd	265201	12700	12700	0	311		1		
070.04-1-9	Hennessy, Thomas B.	159	Hinkleyville Rd	265201	26200	153400	0	210		1		
070.04-2-4	Simpson, Leslie J.	162	Hinkleyville Rd	265201	27600	164300	0	210		1		
070.04-2-5	Lanzo, Joseph C.	166	Hinkleyville Rd	265201	24000	117800	0	210		1		
070.04-1-10	Hill, David R.	169	Hinkleyville Rd	265201	13400	13400	0	311		1		
070.04-2-6	Barnard, Daniel J.	170	Hinkleyville Rd	265201	24000	148100	0	210		1		
070.04-1-11	Veremeychik, Steven A.	173	Hinkleyville Rd	265201	24700	157200	0	210		1		
070.04-2-7	VanGelder, George A. III.	176	Hinkleyville Rd	265201	25200	123200	0	210		1		
070.04-1-12.2	Bauch, Tyla Lynn	179	Hinkleyville Rd	265201	31900	214000	0	210		1		

Page Totals **Parcels -** 37 **Land -** 1,013,600
Total - 5,698,500

Parcel Id	Name	Location Nbr	Location Name	School Dist	Land Av	Total Av	Res Pct	Pr Cl	O C	R S	S	T C
070.04-2-8	Peters, Barton Jr.	180	Hinkleyville Rd	265201	22000	40400	0	210		1		
070.04-1-13.11	VanGelder, Kevin W.	183	Hinkleyville Rd	265201	32100	167400	0	210		1		
070.04-2-9	Fannon, Barbara	184	Hinkleyville Rd	265201	26000	111800	0	210		1		
070.04-1-14	Neilans, Bruce L.	187	Hinkleyville Rd	265201	27400	172300	0	210		1		
070.04-2-10	Willis, Molly	188	Hinkleyville Rd	265201	21200	79000	0	210		1		
070.04-1-15	Hill, Linda Jean	193	Hinkleyville Rd	265201	27400	149700	0	210		1		
070.04-1-16	Kenyon Family Trust	199	Hinkleyville Rd	265201	26400	201000	0	210		1		
070.04-2-12.1	202 Hinkleyville Road LLC	202	Hinkleyville Rd	265201	27500	164300	0	210		1		
070.04-1-17	Crouthamel, Andrea	205	Hinkleyville Rd	265201	11400	11400	0	311		1		
070.04-2-14	208 Hinkleyville Rd LLC	208	Hinkleyville Rd	265201	25600	172600	0	210		1		
070.04-1-18	Crouthamel, Andrea	209	Hinkleyville Rd	265201	22000	63700	0	210		1		
070.04-1-19	Fisher, Bryan R.	211	Hinkleyville Rd	265201	22000	125800	0	210		1		
070.04-2-15	Birnie, Ronald G.	212	Hinkleyville Rd	265201	24700	156400	0	210		1		
070.04-1-20	Allen, Karen A.	215	Hinkleyville Rd	265201	22000	133400	0	210		1		
070.04-1-21	Pike, Olga F.	217	Hinkleyville Rd	265201	22000	118300	0	210		1		
070.04-2-16	McWherter, Julie	220	Hinkleyville Rd	265201	28500	133100	0	210		1		
070.04-1-22	Holland, Dennis P.	221	Hinkleyville Rd	265201	22000	133700	0	210		1		
070.04-2-20.2	Ingham, Lillian	226	Hinkleyville Rd	265201	26300	95500	0	210		1		
070.04-1-23	Dipasquale, Debra	227	Hinkleyville Rd	265201	22000	125300	0	210		1		
070.04-2-20.1	Gosnell, James W.	228	Hinkleyville Rd	265201	1100	1100	0	311		1		
070.04-1-6.1	Hill, Douglas B.	231	Hinkleyville Rd	265201	43800	43800	0	322		1		
070.04-1-24	Bewicke, Mark M.	237	Hinkleyville Rd	265201	26000	128500	0	210		1		
070.04-2-21	Richey, Chad	238	Hinkleyville Rd	265201	27000	95900	0	210		1		
070.04-1-25.1	Stewart, William R.	245	Hinkleyville Rd	265201	29200	235600	0	210		1		
070.04-2-22	Patterson, L. Warren	246	Hinkleyville Rd	265201	30700	266000	0	210		1		
070.04-1-25.2	Mt. Pleasant, Stephen M.	247	Hinkleyville Rd	265201	26000	127100	0	210		1		
070.04-2-23	Sutphen, Michael	250	Hinkleyville Rd	265201	29300	230400	0	210		1		
070.04-2-24	Daly, William M.	256	Hinkleyville Rd	265201	29500	246600	0	210		1		
009.19-2-1	Valenti, Cynthia	6	Huffer Rd	264001	100500	178300	0	210	W	1		
009.19-2-18.21	King, Robert D.	14	Huffer Rd	264001	105500	247900	0	210	W	1		
009.19-2-18.12	King, Robert D.	16	Huffer Rd	264001	41300	41300	0	311	W	1		
009.19-2-18.13	King, Robert D.	20	Huffer Rd	264001	34000	111100	0	210		1		
009.19-1-17.11	County Of Monroe	21	Huffer Rd	264001	30900	30900	0	322		8		
009.19-1-18	Varlan, Susan K.	29	Huffer Rd	264001	31100	74100	0	210		1		
009.19-1-19.1	Lipka, Betty	35	Huffer Rd	264001	32100	78100	0	210		1		
016.02-1-1.1	Chapman, Raymond	60	Huffer Rd	264001	16400	16400	0	311		1		
016.07-1-2	Lewis, William L.	61	Huffer Rd	264001	24000	107700	0	210		1		

Page Totals **Parcels -** 37 **Land -** 1,116,900
Total - 4,615,900

Parcel Id	Name	Location Nbr	Location Name	School Dist	Land Av	Total Av	Res Pct	Pr Cl	O C	R S	S	T C
016.07-1-3	Brungard, Fred A.	69	Huffer Rd	264001	24800	61000	0	210		1		
016.02-1-47	Langen, Martin P.	70	Huffer Rd	264001	32000	135100	0	210		1		
016.07-1-4	Allen, Timothy J.	77	Huffer Rd	264001	23200	130600	0	210		1		
016.02-1-46	Tachin, Mark	80	Huffer Rd	264001	35900	385900	0	210		1		
016.07-1-5	Hohenstein, Lugwig	83	Huffer Rd	264001	23200	114600	0	210		1		
016.02-1-45	Hudson, Derrick S.	88	Huffer Rd	264001	32100	166800	0	210		1		
016.07-1-6	Volkmar, Mark	89	Huffer Rd	264001	23200	109700	0	210		1		
016.07-1-7	Fleischhauer, Glenn D.	95	Huffer Rd	264001	21000	95400	0	210		1		
016.02-1-44	Bell, Douglas J.	98	Huffer Rd	264001	38800	164400	0	210		1		
016.07-1-8	Martone, John J.	100	Huffer Rd	264001	22800	132500	0	210		1		
016.02-1-43.22	Weir, David A. Jr.	103	Huffer Rd	264001	30600	187900	0	210		1		
016.07-1-10	Mott, Brian D.	108	Huffer Rd	264001	22000	133400	0	210		1		
016.07-1-11	Gross, Glenn F.	112	Huffer Rd	264001	24400	161300	0	210		1		
016.07-1-1.12	Gross, Glenn	114	Huffer Rd	264001	1900	1900	0	311		1		
016.07-1-12	Morici, Joseph	118	Huffer Rd	264001	25200	98200	0	210		1		
016.07-1-13	Vinette, James G.	122	Huffer Rd	264001	21200	117900	0	210		1		
016.07-1-14	Canale, Jacob	126	Huffer Rd	264001	21200	114900	0	210		1		
016.07-1-15	Connors, Florence P.	130	Huffer Rd	264001	21200	103500	0	210		1		
016.07-1-16	Stackman, Frank J.	134	Huffer Rd	264001	21200	103700	0	210		1		
016.07-1-17	Bryan, James A.	138	Huffer Rd	264001	21200	92800	0	210		1		
016.07-1-1.11	Vinette, James G.	140	Huffer Rd	264001	37400	37400	0	322		1		
016.07-1-18	Vermeulen, Dean A.	142	Huffer Rd	264001	22400	138600	0	210		1		
016.07-1-19	Sauve, Paul J.	144	Huffer Rd	264001	22400	74400	0	210		1		
016.01-2-16	Leroy, Steven R.	147	Huffer Rd	264001	21200	104200	0	210		1		
016.07-1-20	Kreig, Brian A.	148	Huffer Rd	264001	21200	90400	0	210		1		
016.01-2-15	Blackburn, Kathleen M.	151	Huffer Rd	264001	22000	109400	0	210		1		
016.06-1-18	Foggett, Paul E.	152	Huffer Rd	264001	21600	97600	0	210		1		
016.01-2-14	Squier, Roger L.	155	Huffer Rd	264001	23200	115900	0	210		1		
016.06-1-19	Haefele, Paul J.	156	Huffer Rd	264001	21600	117300	0	210		1		
016.01-2-13	Mason, Francis W.	159	Huffer Rd	264001	26700	133500	0	210		1		
016.01-2-18.117	Lancaster, Robert A.	165	Huffer Rd	264001	2600	2600	0	311		1		
016.01-2-12	Lancaster, Robert A.	167	Huffer Rd	264001	22000	108400	0	210		1		
016.06-1-20	Foster, Judith A.	168	Huffer Rd	264001	21700	100000	0	210		1		
016.01-2-10.102	Brown, Robert L.	169	Huffer Rd	264001	2600	2600	0	311		1		
016.06-1-21	Foster, Judith A.	170	Huffer Rd	264001	11100	11100	0	311		1		
016.01-2-11	Brown, Robert	171	Huffer Rd	264001	22000	103600	0	210		1		
016.01-2-10.101	Engle, Betty E.	173	Huffer Rd	264001	27000	93500	0	210		1		

Page Totals **Parcels -** 37 **Land -** 835,800
Total - 4,052,000

Parcel Id	Name	Location Nbr	Location Name	School Dist	Land Av	Total Av	Res Pct	Pr Cl	O C	R S	S	T C
016.01-2-9	Gloor, Donna	175	Huffer Rd	264001	22000	101300	0	210		1		
016.01-2-18.115	Gloor, Richard R.	177	Huffer Rd	264001	2600	2600	0	311		1		
016.06-1-17.21	Lowden, Roger G.	178	Huffer Rd	264001	46900	166300	0	240		1		
016.01-2-8	Harvill, Darren M.	183	Huffer Rd	264001	22000	102900	0	210		1		
016.01-2-18.114	Harvill, Darren M.	185	Huffer Rd	264001	2600	2600	0	311		1		
016.01-2-7	Klee, Ronald W.	187	Huffer Rd	264001	22000	126400	0	210		1		
016.06-1-16.111	Allen, Bernice	188	Huffer Rd	264001	27600	135600	0	210		1		
016.01-2-18.113	Klee, Ronald W.	189	Huffer Rd	264001	2600	2600	0	311		1		
016.01-2-6.1	Merkel, James K.	191	Huffer Rd	264001	29500	115000	0	210		1		
016.06-1-16.21	Bateman, Thomas F.	192	Huffer Rd	264001	26200	252300	0	210		1		
016.06-1-16.112	Wheat, Arthur	194	Huffer Rd	264001	17000	17000	0	311		1		
016.01-2-5	Comardo, Gary L.	195	Huffer Rd	264001	22800	124100	0	210		1		
016.06-1-16.113	Allen, Arthur L.	196	Huffer Rd	264001	17200	17200	0	311		1		
016.01-2-18.112	Comardo, Gary L.	197	Huffer Rd	264001	2600	2600	0	311		1		
016.01-2-4.1	Solveson, Debra J.	199	Huffer Rd	264001	29500	125400	0	210		1		
016.06-1-16.13	Allen, Robert W.	200	Huffer Rd	264001	30000	189800	0	210		1		
016.06-1-15	Rauber, Joseph	202	Huffer Rd	264001	22600	93900	0	210		1		
016.01-2-3.1	Donnelly, Michaela J.	203	Huffer Rd	264001	29500	110700	0	210		1		
016.06-1-16.12	Allen, Arthur L.	206	Huffer Rd	264001	5700	5700	0	311		1		
016.01-2-2.11	Murray, Kyle L.	207	Huffer Rd	264001	22600	111500	0	210		1		
016.01-2-1.1	Achter, Terry L.	211	Huffer Rd	264001	34900	135100	0	210		1		
016.06-1-14	Cotropia, Ronald J.	214	Huffer Rd	264001	35200	129600	0	210		1		
016.01-2-25.112	Shamp, Jeremy	221	Huffer Rd	264001	40100	330600	0	210		1		
016.06-1-13	Palma, William D.	224	Huffer Rd	264001	47500	285000	0	210		1		
016.01-2-25.116	Romanofsky, Mark H.	231	Huffer Rd	264001	39100	193100	0	210		1		
016.06-1-23	Seeland, Wendy	232	Huffer Rd	264001	27400	116700	0	210		1		
016.01-2-25.111	Ennocenti, Lawrence	241	Huffer Rd	264001	37500	175000	0	210		1		
016.06-1-12	Bennett, Erik	242	Huffer Rd	264001	32900	106200	0	210		1		
016.06-1-24	Otero, Juan J.	246	Huffer Rd	264001	26000	80300	0	210		1		
016.06-1-25	Taber, John E.	250	Huffer Rd	264001	22000	97900	0	210		1		
016.01-2-35	Musso, Giovanni	251	Huffer Rd	264001	46100	211100	0	210		1		
016.06-1-26	Gaupp, Shirley C.	254	Huffer Rd	264001	22000	98900	0	210		1		
016.06-1-27	Williams, Thomas E.	258	Huffer Rd	264001	21600	91600	0	210		1		
016.01-2-25.118	Musso, Frank	261	Huffer Rd	264001	44900	202000	0	210		1		
016.06-1-28	Reeves, Sandra L.	262	Huffer Rd	264001	21600	98800	0	210		1		
016.06-1-29	Saucke, John C.	266	Huffer Rd	264001	21600	99700	0	210		1		
016.06-1-30	Speer, Stephen A.	270	Huffer Rd	264001	21600	150800	0	210		1		

Page Totals **Parcels -** 37 **Land -** 945,500
Total - 4,407,900

Parcel Id	Name	Location Nbr	Location Name	School Dist	Land Av	Total Av	Res Pct	Pr Cl	O C	R S	S	T C
016.01-2-36	Mikolaichik, Terry	271	Huffer Rd	264001	43600	192300	0	210		1		
016.06-1-31	Koch, Jacob E.	274	Huffer Rd	264001	21600	98800	0	210		1		
016.06-1-11.102	Speer, Stephen	276	Huffer Rd	264001	23700	34800	0	312		1		
016.01-2-26.119	Donaldson, Verbia R.	285	Huffer Rd	264001	41700	216700	0	210		1		
016.06-1-11.101	Gebo, Brian A.	286	Huffer Rd	264001	43600	45000	0	312		1		
016.01-2-26.118	Hamlin, Stephen T.	291	Huffer Rd	264001	41800	210100	0	210		1		
016.06-1-11.2	Gavigan, Nicole M.	298	Huffer Rd	264001	22900	75500	0	210		1		
009.03-1-13	Kurtz, Jeffrey	316	Huffer Rd	264001	23600	137900	0	210		1		
009.03-1-14	Allison, Bruce C.	322	Huffer Rd	264001	23600	127400	0	210		1		
016.01-1-14	Prieto, Dennis	327	Huffer Rd	264001	22400	119800	0	210		1		
009.03-1-15	Bleier, Timothy J.	330	Huffer Rd	264001	40500	161200	0	240		1		
016.01-1-13	Galle, James H.	331	Huffer Rd	264001	24800	161300	0	210		1		
016.01-1-12	Bickom, Jamie M.	335	Huffer Rd	264001	26000	186600	0	210		1		
016.01-1-11	Ciurca, Anthony C. Jr.	339	Huffer Rd	264001	25600	184800	0	210		1		
009.03-1-16	Vandenbosch, Thomas	342	Huffer Rd	264001	36300	157400	0	210		1		
016.01-1-10	Margerum, Suzanne M.	343	Huffer Rd	264001	24800	123200	0	210		1		
016.01-1-9	Smalley, David P.	347	Huffer Rd	264001	24400	152700	0	210		1		
016.01-1-8	Ivanov, Adam	349	Huffer Rd	264001	23000	108400	0	210		1		
009.03-1-17	Jurkowski, Kristen N.	350	Huffer Rd	264001	29000	134100	0	210		1		
016.01-1-7	Frederick, Sabine Rita	351	Huffer Rd	264001	23500	116400	0	210		1		
016.01-1-6	Nealon, Donald W.	353	Huffer Rd	264001	23400	178400	0	210		1		
009.03-1-18	Hilderbrandt, John H.	354	Huffer Rd	264001	41300	147400	0	210		1		
016.01-1-5	Melville, Daniel A.	355	Huffer Rd	264001	26400	168100	0	210		1		
009.03-1-22.2	Hilderbrandt, John H.	358	Huffer Rd	264001	300	300	0	311		1		
016.01-1-4	Mulroy, William B.	361	Huffer Rd	264001	25100	141900	0	210		1		
009.03-1-19	Thibault, Melody	362	Huffer Rd	264001	20400	93500	0	210		1		
016.01-1-3	Quinn, Joan M.	365	Huffer Rd	264001	24000	126300	0	210		1		
009.03-1-20	Gerega, Douglas W.	368	Huffer Rd	264001	42100	167900	0	210		1		
016.01-1-2.1	Bryce, Brian J.	369	Huffer Rd	264001	29400	194000	0	210		1		
009.03-1-21	Wernsdorfer, Sandra	374	Huffer Rd	264001	26800	26800	0	322		1		
015.02-2-4	Wernsdorfer, Sandra	380	Huffer Rd	264001	27400	117700	0	210		1		
015.02-2-3	Paesang, Bing V.	384	Huffer Rd	264001	44200	171800	0	240		1		
015.02-2-5	Serow, Kenneth P.	406	Huffer Rd	264001	40000	171200	0	210		1		
015.02-2-6	Grundon, John	410	Huffer Rd	264001	24000	136500	0	210		1		
015.02-3-27	Reitter, Kevin S.	411	Huffer Rd	264001	21600	132300	0	210		1		
015.02-3-26	Kretchmer, Alice P.	415	Huffer Rd	264001	23500	126200	0	210		1		
015.02-3-25	Lenhart, Charles G.	419	Huffer Rd	264001	23500	145500	0	210		1		

Page Totals **Parcels -** 37 **Land -** 1,049,800
Total - 4,990,200

Parcel Id	Name	Location Nbr	Location Name	School Dist	Land Av	Total Av	Res Pct	Pr Cl	O C	R S	S	T C
015.02-2-2	Bolton, John D.	422	Huffer Rd	264001	103500	222100	0	240		1		
015.02-3-24	Phillips, Paul	423	Huffer Rd	264001	23500	128300	0	210		1		
015.02-3-23	Manville, Robert W. Jr.	427	Huffer Rd	264001	23500	97500	0	210		1		
015.02-3-22	Pritty, Wilbur T.	431	Huffer Rd	264001	23500	153800	0	210		1		
015.02-3-21	Gruendike, Dawn W.	435	Huffer Rd	264001	23500	134800	0	210		1		
015.02-3-20	Tanghe, Arthur	439	Huffer Rd	264001	23600	135100	0	210		1		
015.02-2-7	Giraulo, Theodore J.	440	Huffer Rd	264001	25200	129300	0	210		1		
015.02-3-19.1	LoTempio, Todd C.	443	Huffer Rd	264001	27100	128900	0	210		1		
015.02-2-8	Leone, David C.	444	Huffer Rd	264001	27200	154700	0	210		1		
015.02-3-19.2	Hendershot, Edward W.	449	Huffer Rd	264001	600	600	0	311		1		
015.02-3-18	Hendershot, Edward W.	451	Huffer Rd	264001	26000	140100	0	210		1		
015.02-2-9	Wilkins, James C.	452	Huffer Rd	264001	21600	78700	0	210		1		
015.02-3-17.1	Avery, Janet M.	455	Huffer Rd	264001	30200	170000	0	210		1		
015.02-2-10	LaBorie, Janet H.	456	Huffer Rd	264001	21600	145100	0	210		1		
015.02-3-16.1	Bansbach, Andrew W.	459	Huffer Rd	264001	26800	149200	0	210		1		
015.02-2-11	Eddy, Stacey M.	460	Huffer Rd	264001	21600	118300	0	210		1		
015.02-3-15	Bimmler, Tobie A.	463	Huffer Rd	264001	23600	138800	0	210		1		
015.02-2-12	Van Auken, Eric M.	466	Huffer Rd	264001	28500	127600	0	210		1		
015.02-3-14	Grant, Leland E.	467	Huffer Rd	264001	23600	175500	0	210		1		
015.02-3-13	Bayer, Joseph J	471	Huffer Rd	264001	23600	142900	0	210		1		
015.02-2-13	Reed, Gary M.	472	Huffer Rd	264001	27100	141500	0	210		1		
015.02-3-12	Scorse, James W.	475	Huffer Rd	264001	23600	101600	0	210		1		
015.02-2-14	Sullivan, Kevin M.	476	Huffer Rd	264001	27100	164900	0	210		1		
015.02-3-11	Krist, Gene	479	Huffer Rd	264001	23600	166400	0	210		1		
015.02-2-15	Palluconi, Maurizio	480	Huffer Rd	264001	26700	150600	0	210		1		
015.02-3-10	Lee, James A.	483	Huffer Rd	264001	23600	103300	0	210		1		
015.02-3-42.1	Lasota, Mary Lee	485-A	Huffer Rd	264001	36000	275400	0	210		1		
015.02-3-42.2	Lasota, Edmund R.	485-B	Huffer Rd	264001	17000	17000	0	311		1		
015.02-3-42.3	Krist, Gene R.	485-C	Huffer Rd	264001	8100	8100	0	311		1		
015.02-2-16	Kolb, Thomas L.	486	Huffer Rd	264001	26700	162300	0	210		1		
015.02-3-8	Coomber, Barry G.	487	Huffer Rd	264001	23500	113600	0	210		1		
015.02-3-7	Beehner, David S.	491	Huffer Rd	264001	23500	154600	0	210		1		
015.02-2-17	Fedison, John L.	492	Huffer Rd	264001	26700	176300	0	210		1		
015.02-3-6	Wroblewski, Michael R.	495	Huffer Rd	264001	11800	12200	0	312		1		
015.02-2-18	Allis, Dennis J.	498	Huffer Rd	264001	28800	152900	0	210		1		
015.02-3-5	Wroblewski, Michael R.	499	Huffer Rd	264001	23600	128000	0	210		1		
015.02-3-4	Pessin, Linda J.	503	Huffer Rd	264001	26200	182800	0	210		1		

Page Totals **Parcels -** 37 **Land -** 951,900
Total - 4,882,800

	Parcel Id	Name	Location Nbr	Location Name	School Dist	Land Av	Total Av	Res Pct	Pr Cl	O C	R S	S	T C
	015.02-3-3	Juzwiak, Donald	509	Huffer Rd	264001	26000	137700	0	210		1		
	015.02-2-20	Ingraham, Scott C.	510	Huffer Rd	264001	27400	138800	0	210		1		
	015.02-2-21	Renz, Eric E.	514	Huffer Rd	264001	27400	198000	0	210		1		
*	015.02-3-2.1	Heiberger, David A.	515	Huffer Rd	264001	32000	155900	0	210		1		
	015.02-3-2.11	Hutchings, Michael J.	515	Huffer Rd	264001	23500	174600	0	210		1		
	015.02-3-1	Mungenast, David J.	519	Huffer Rd	264001	25200	111500	0	210		1		
	025.03-1-35	Jerkins, Andrew W.	1	James Moore Cir	264001	49400	191900	0	210		1		
	025.03-1-43.3	Johnson, Nancy Lee	2	James Moore Cir	264001	45600	156800	0	210		1		
	025.03-1-36	Sausa, Michele L.	5	James Moore Cir	264001	48800	213400	0	210		1		
	025.03-1-43.2	Ludlow, James E.	6	James Moore Cir	264001	45600	161600	0	210		1		
	025.03-1-37	Graziano, Timothy	9	James Moore Cir	264001	49000	218400	0	210		1		
	025.03-1-38	Vaseliv, Nicholas	13	James Moore Cir	264001	48800	162300	0	210		1		
	025.03-1-44	Trubia, Philip J.	14	James Moore Cir	264001	49200	218100	0	210		1		
	025.03-1-3.2	Concal LLC	15	James Moore Cir	264001	300	300	0	311		1		
	025.03-1-39	Ake, Gene	17	James Moore Cir	264001	45800	245100	0	210		1		
	025.03-1-45	DiSanferdinando, John Jr..	18	James Moore Cir	264001	46000	215600	0	210		1		
	025.03-1-40	Reeves, William G.	21	James Moore Cir	264001	45600	220300	0	210		1		
	025.03-1-46	Gol, Misak	22	James Moore Cir	264001	46000	210400	0	210		1		
	025.03-1-41	Hulse, Robert F.	25	James Moore Cir	264001	45600	245200	0	210		1		
	025.03-1-47	Bianchi, Anthony M.	26	James Moore Cir	264001	46200	204900	0	210		1		
	025.03-1-42	Patton, Robert R.	29	James Moore Cir	264001	46200	216500	0	210		1		
	025.03-1-48	Michalowski, Robert D.	30	James Moore Cir	264001	46200	195100	0	210		1		
	025.03-1-55	Re, David A.	33	James Moore Cir	264001	46200	244200	0	210		1		
	025.03-1-60	McGarrity, James M.	34	James Moore Cir	264001	46200	225800	0	210		1		
	025.03-1-56	Belpanno, Andre S.	37	James Moore Cir	264001	46200	224400	0	210		1		
	025.03-1-59	Reynolds, David	38	James Moore Cir	264001	46400	225000	0	210		1		
	025.03-1-57	Carusone, Joseph D.	41	James Moore Cir	264001	46200	244200	0	210		1		
	025.03-1-58	Obradovic, Jasmin	42	James Moore Cir	264001	46400	186200	0	210		1		
	025.03-1-61	Cappon, Steven	45	James Moore Cir	264001	46600	210100	0	210		1		
	025.03-1-67	Concal LLC	46	James Moore Cir	264001	23300	23300	0	311		1		
	025.03-1-62	Kehoe, Matthew L.	49	James Moore Cir	264001	48600	216100	0	210		1		
	025.03-1-63	Alloco, Jeffrey R.	53	James Moore Cir	264001	51600	235300	0	210		1		
	025.03-1-66	Concal LLC	54	James Moore Cir	264001	24200	24200	0	311		1		
	025.03-1-64	Siracusa, Joseph A.	57	James Moore Cir	264001	48200	241800	0	210		1		
	025.03-1-65	Verno, David M.	61	James Moore Cir	264001	46000	200700	0	210		1		
	025.03-1-83	Concal LLC	65	James Moore Cir	264001	22800	22800	0	311		1		
	025.03-1-82	Ruff, Joseph M.	69	James Moore Cir	264001	47200	231900	0	210		1		

Page Totals **Parcels -** 36 **Land -** 1,469,900
Total - 6,592,500

Parcel Id	Name	Location Nbr	Location Name	School Dist	Land Av	Total Av	Res Pct	Pr Cl	O C	R S	S	T C
025.03-1-81	Messina, Michael R.	73	James Moore Cir	264001	52200	265600	0	210		1		
025.03-1-80	Oliveri, Joseph	77	James Moore Cir	264001	50200	251400	0	210		1		
025.03-1-84	Craner, David	80	James Moore Cir	264001	48600	186900	0	210		1		
025.03-1-79	Wolff, Mary Elizabeth V.	81	James Moore Cir	264001	46600	264500	0	210		1		
025.03-1-85	Concal LLC	84	James Moore Cir	264001	23300	23300	0	311		1		
025.03-1-78	Delabarto, James J. Jr.	85	James Moore Cir	264001	45400	180000	0	210		1		
025.03-1-86	Concal LLC	88	James Moore Cir	264001	23300	23300	0	311		1		
025.03-1-77	Concal LLC	89	James Moore Cir	264001	22700	22700	0	311		1		
025.03-1-87	Young, Jason A.	92	James Moore Cir	264001	23200	180000	0	210		1		
025.03-1-76	Concal LLC	93	James Moore Cir	264001	22700	22700	0	311		1		
025.03-1-88	Concal LLC	96	James Moore Cir	264001	23100	23100	0	311		1		
025.03-1-75	Concal LLC	97	James Moore Cir	264001	22800	22800	0	311		1		
025.03-1-89	Concal LLC	100	James Moore Cir	264001	23100	23100	0	311		1		
025.03-1-74	Concal LLC	101	James Moore Cir	264001	22800	22800	0	311		1		
025.03-1-70	Concal LLC	104	James Moore Cir	264001	23000	23000	0	210		1		
025.03-1-71	Gangross, Timothy A.	105	James Moore Cir	264001	45600	184100	0	210		1		
025.03-1-69	Mongold, Edward P.	108	James Moore Cir	264001	46000	251000	0	210		1		
025.03-1-72	Maksymciw, Carol I.	109	James Moore Cir	264001	45600	205200	0	210		1		
025.03-1-68	Sorbera, Michael A.	112	James Moore Cir	264001	45800	219900	0	210		1		
025.03-1-73	Anderson, Douglas	113	James Moore Cir	264001	45600	169100	0	210		1		
025.03-1-53	Schultz, Steven L.	117	James Moore Cir	264001	46200	255700	0	210		1		
025.03-1-52	Christ, James	121	James Moore Cir	264001	48800	238500	0	210		1		
025.03-1-54	Akers, Linda	122	James Moore Cir	264001	48200	191900	0	210		1		
025.03-1-51	Gramse, Claude E. Jr.	125	James Moore Cir	264001	51600	243800	0	210		1		
025.03-1-50	Maggio, Paul	129	James Moore Cir	264001	46800	228200	0	210		1		
025.03-1-49	Concal LLC	133	James Moore Cir	264001	22800	22800	0	311		1		
025.03-1-43.1	Concal LLC	137	James Moore Cir	264001	23300	23300	0	311		1		
057.02-3-36.2	Dobbertin, Timothy G.	11	Johnsdale Te	264001	45400	246900	0	210		1		
057.02-3-36.3	Justice Enterprises LLC	21	Johnsdale Te	264001	46000	198000	0	210		1		
057.02-3-37.2	Bowen, James D.	31	Johnsdale Te	264001	46900	289300	0	210		1		
024.04-1-27	Kirk, James W. Jr.	2	Judd La	264001	36800	154200	0	210		1		
024.04-1-54	Senkala, Bonita	3	Judd La	264001	36000	193300	0	210		1		
024.04-1-36	Zollweg, James A.	4	Judd La	264001	34400	164400	0	210		1		
024.04-1-53	Rondo, Stephen E.	5	Judd La	264001	33000	174800	0	210		1		
024.04-1-52	Wray, Wendy L.	7	Judd La	264001	31800	171600	0	210		1		
024.04-1-51	Lehr, John E.	9	Judd La	264001	31400	195600	0	210		1		
024.04-1-39	Wisecup, Debra	10	Judd La	264001	30400	152600	0	210		1		

Page Totals **Parcels -** 37 **Land -** 1,361,400
Total - 5,709,400

Parcel Id	Name	Location Nbr	Location Name	School Dist	Land Av	Total Av	Res Pct	Pr Cl	O C	R S	S	T C
024.04-1-50	Norris, John T.	11	Judd La	264001	31400	176700	0	210		1		
024.04-1-40	Pelkey, Robert G.	12	Judd La	264001	32200	178900	0	210		1		
024.04-1-49	Adamson, Robert J.	13	Judd La	264001	31400	170400	0	210		1		
024.04-1-41	Arend, Douglas W.	14	Judd La	264001	35200	173900	0	210		1		
024.04-1-48	Korn, Douglas R.	15	Judd La	264001	31400	154000	0	210		1		
024.04-1-42	Makasziw, Anthony D.	16	Judd La	264001	36200	182800	0	210		1		
024.04-1-47	Robertson, Kenneth C.	17	Judd La	264001	31400	163300	0	210		1		
024.04-1-43	Letta, Anthony J.	18	Judd La	264001	36200	179400	0	210		1		
024.04-1-46	Ellie, Elaine	19	Judd La	264001	31400	174000	0	210		1		
024.04-1-45	Fess-Ettaro, Tammy	21	Judd La	264001	35000	147900	0	210		1		
024.04-1-44	Buckert, Kevin J.	23	Judd La	264001	36000	205300	0	210		1		
009.68-1-11.1	Rasmusson, Brian	11	Lake Side Bl	264001	14000	25400	0	312	W	1		
009.68-1-1.1	Bennett, Charles J.	27	Lake Side Bl	264001	400	400	0	311		1		
009.68-1-13.1	Santiago, Jose A.	30	Lake Side Bl	264001	68300	215300	0	210	W	1		
009.68-1-14	Bennett, Charles J.	31	Lake Side Bl	264001	54300	87300	0	210	W	1		
009.68-1-15	Matthews, Laurie V.	32	Lake Side Bl	264001	54300	134400	0	210	W	1		
009.68-1-16	Davis, Michael	33	Lake Side Bl	264001	54300	93700	0	260	W	1		
009.68-1-17	Bennett, Gregory A.	34	Lake Side Bl	264001	62800	217800	0	210	W	1		
009.68-1-18	Wegman, Philip R.	36	Lake Side Bl	264001	54300	125300	0	210	W	1		
009.68-1-19	Wegman, Philip R.	37	Lake Side Bl	264001	54300	290800	0	210	W	1		
009.68-1-20	Wegman, Philip R.	38	Lake Side Bl	264001	21700	28500	0	312	W	1		
009.68-1-21	Wegman, David J.	39	Lake Side Bl	264001	54300	262600	0	210	W	1		
009.76-1-1.1	Wegman, Daniel E.	40	Lake Side Bl	264001	68300	347900	0	210	W	1		
009.76-1-3	Reis, John E.	42	Lake Side Bl	264001	58500	122600	0	210	W	1		
009.76-1-4	Wegman, Philip R.	43	Lake Side Bl	264001	54300	135300	0	210	W	1		
009.76-1-5	Shadders, Timothy L.	44	Lake Side Bl	264001	54300	175500	0	210	W	1		
009.76-1-6	Arneson, Cynthia	45	Lake Side Bl	264001	54300	141100	0	210	W	1		
009.76-1-7	Lendeck, Kenneth P.	46	Lake Side Bl	264001	54300	155700	0	210	W	1		
009.76-1-8	Gartland, Leonard	47	Lake Side Bl	264001	62800	167000	0	210	W	1		
009.76-1-9	Piatek, Robert W.	49	Lake Side Bl	264001	54300	166500	0	210	W	1		
009.76-1-10	Kilker, Daniel J.	50	Lake Side Bl	264001	54300	162400	0	210	W	1		
009.76-1-11	Advanta IRA Services LLC	51	Lake Side Bl	264001	54300	110800	0	210	W	1		
009.76-1-12	Conway, John A.	52	Lake Side Bl	264001	54300	119400	0	210	W	1		
009.76-1-13	Schils, Robert N.	53	Lake Side Bl	264001	62800	143300	0	210	W	1		
009.76-1-14	Conway, Michael J.	55	Lake Side Bl	264001	75800	192800	0	210	W	1		
009.76-1-15	Ernisse, Kimberly	56	Lake Side Bl	264001	58500	239900	0	210	W	1		
009.76-1-18	Schils, Robert N.	59	Lake Side Bl	264001	1200	1200	0	311		1		

Page Totals **Parcels -** 37 **Land -** 1,683,100
Total - 5,769,500

Parcel Id	Name	Location Nbr	Location Name	School Dist	Land Av	Total Av	Res Pct	Pr Cl	O C	R S	S	T C
009.76-1-19	Patton, Ronald D.	60	Lake Side Bl	264001	24000	82300	0	210		1		
009.76-1-20	Bell, Laureen	61	Lake Side Bl	264001	24000	66700	0	210		1		
009.76-1-21	Piatek, Robert	62	Lake Side Bl	264001	24000	30200	0	312		1		
009.76-1-22	Piatek, Robert	62-A	Lake Side Bl	264001	13000	13000	0	311		1		
009.76-1-23	Meyer, Michael	63	Lake Side Bl	264001	28500	217500	0	210		1		
009.76-1-25	Meyer, Michael C.	65	Lake Side Bl	264001	28500	34400	0	312		1		
009.76-1-27	Reis, John E.	67	Lake Side Bl	264001	24000	27600	0	312		1		
009.76-1-1.2	Wegman, Daniel E.	68	Lake Side Bl	264001	27100	36500	0	312		1		
009.68-1-24	Wegman, Philip R.	72	Lake Side Bl	264001	34400	50700	0	312		1		
017.01-1-1	Wolf Associates I, L.P.	153	Lake Side Bl	264001	28700	28700	0	322	W	1		
017.01-1-2	RCS Real Estate LLC	154	Lake Side Bl	264001	3100	3100	0	311		1		
009.76-1-16	Mraz, Carolyn	56 1/2	Lake Side Bl	264001	58500	120300	0	210	W	1		
009.67-2-1	Musclow, Dorothy	12	Lighthouse Rd	264001	85000	271100	0	210	W	1		
009.20-1-9	Love, Sara M.	13	Lighthouse Rd	264001	29000	29000	0	322		1		
009.67-2-19	Raleigh, Carol A.	14	Lighthouse Rd	264001	28500	114800	0	210		1		
009.67-3-10	Bouton, Burk D.	22	Lighthouse Rd	264001	31300	117700	0	210		1		
009.20-1-8	Love, Sara M.	25	Lighthouse Rd	264001	40000	122800	0	210		1		
009.20-1-14.1	Wegman, Jonathan J.	30	Lighthouse Rd	264001	55100	343000	0	240		1		
016.02-1-3	Langen, Jonathan	89	Lighthouse Rd	264001	55300	139600	0	240		1		
016.02-2-1	County Of Monroe	90	Lighthouse Rd	264001	6500	6500	0	311		8		
016.02-2-2.2	Mosher, Glenn E.	120	Lighthouse Rd	264001	51300	176400	0	240		1		
016.02-2-32	Tillapaugh, Jeremy	124	Lighthouse Rd	264001	26000	88800	0	210		1		
016.02-2-2.1	Hill, John R.	128	Lighthouse Rd	264001	74100	162000	0	240		1		
016.02-1-13.111	Schnell, Anne B.	135	Lighthouse Rd	264001	35000	247800	0	210		1		
016.02-1-13.112	Burnside, Robert	139	Lighthouse Rd	264001	40700	225100	0	240		1		
016.02-2-31	Weis, George J.	140	Lighthouse Rd	264001	22800	145100	0	210		1		
016.02-1-13.125	Hall, Jonathan	141	Lighthouse Rd	264001	22600	184500	0	210		1		
016.02-1-13.124	Hall, Jon	143	Lighthouse Rd	264001	11700	11700	0	311		1		
016.02-1-13.126	Caricati, Antonio	145	Lighthouse Rd	264001	2300	2300	0	323		1		
016.02-1-13.127	France, Eric E.	147	Lighthouse Rd	264001	30500	187100	0	210		1		
016.02-1-13.128	Caricati, Antonio	149	Lighthouse Rd	264001	33100	50800	0	312		1		
016.02-1-13.123	Webb, Dennis L.	151	Lighthouse Rd	264001	21600	199400	0	210		1		
016.02-1-13.122	Caricati, Antonio	153	Lighthouse Rd	264001	22000	191400	0	210		1		
016.02-1-4	Pace, John C.	155	Lighthouse Rd	264001	22000	120300	0	210		1		
016.02-2-3	Weis, George J.	158	Lighthouse Rd	264001	53200	166500	0	240		1		
016.02-1-5	Obenhofer, Walter	159	Lighthouse Rd	264001	22000	141300	0	210		1		
016.02-1-6	Smith, Dorothy P.	163	Lighthouse Rd	264001	22000	88600	0	210		1		

Page Totals **Parcels -** 37 **Land -** 1,161,400
Total - 4,244,600

Parcel Id	Name	Location Nbr	Location Name	School Dist	Land Av	Total Av	Res Pct	Pr Cl	O C	R S	S	T C
016.02-1-7	Ladd, Cynthia L.	167	Lighthouse Rd	264001	22000	108300	0	210		1		
016.02-2-29	Mosher, Donald J.	168	Lighthouse Rd	264001	26700	171000	0	210		1		
016.02-1-8	Lankowsky, John M.	171	Lighthouse Rd	264001	22000	101200	0	210		1		
016.02-2-28	Bishop, F. James	172	Lighthouse Rd	264001	23600	117600	0	210		1		
016.02-1-9.1	Gary, Wayne E.	175	Lighthouse Rd	264001	26000	110900	0	210		1		
016.02-2-27	Staryszak, Michael	176	Lighthouse Rd	264001	23200	126700	0	210		1		
016.02-2-26	Fyfe, Scott A.	180	Lighthouse Rd	264001	23600	115700	0	210		1		
016.02-1-11	Harnden, Barbara B.	183	Lighthouse Rd	264001	22800	120900	0	210		1		
016.02-2-25	Mclean, Gary R.	184	Lighthouse Rd	264001	23300	126800	0	210		1		
016.02-1-12	Gable, Edward M.	187	Lighthouse Rd	264001	26000	155400	0	210		1		
016.02-2-24	Church, Mark S.	188	Lighthouse Rd	264001	23300	121400	0	210		1		
016.02-2-23	Peter, Robert Raymond	192	Lighthouse Rd	264001	23600	116800	0	210		1		
016.02-2-22	Warmbrodt, Sarah E.	196	Lighthouse Rd	264001	23600	132200	0	210		1		
016.02-2-21	Polimeni, Joseph C.	200	Lighthouse Rd	264001	23600	113400	0	210		1		
016.02-2-20	Kausch, Jason W.	204	Lighthouse Rd	264001	22000	117500	0	210		1		
016.02-2-19	Humby, Douglas B.	208	Lighthouse Rd	264001	22000	126200	0	210		1		
016.02-2-36.1	Scott, Jaime M.	212	Lighthouse Rd	264001	38600	131500	0	210		1		
016.02-1-34.1	Morgan, Thomas E.	227	Lighthouse Rd	264001	24800	115600	0	210		1		
016.02-1-40	Almekinder, William C.	235	Lighthouse Rd	264001	64200	224200	0	240		1		
016.02-2-37	Goater, Bradford T.	250	Lighthouse Rd	264001	80500	249800	0	240		1		
016.02-1-36	Rogers, William H.	251	Lighthouse Rd	264001	14200	14200	0	311		1		
016.04-2-26	Kazdan, Cary A.	258	Lighthouse Rd	264001	46200	46200	0	322		1		
016.02-1-37	Rogers, Kathleen P.	259	Lighthouse Rd	264001	26100	150600	0	210		1		
016.04-2-25.6	Kazdan, Cary A.	264	Lighthouse Rd	264001	32500	182500	0	210		1		
016.02-1-38	Belair, Neil A.	267	Lighthouse Rd	264001	26100	113600	0	210		1		
016.04-1-1	White, Michael A.	275	Lighthouse Rd	264001	26100	143000	0	210		1		
016.04-2-27	Kelly, Laurie	280	Lighthouse Rd	264001	40000	175600	0	210		1		
016.04-1-2	Wright, Scott G.	283	Lighthouse Rd	264001	37300	160900	0	240		1		
016.04-2-28	Grim, John	290	Lighthouse Rd	264001	56800	270000	0	210		1		
016.04-1-3	Richardson, William L.	299	Lighthouse Rd	264001	44900	143500	0	240		1		
016.04-1-4.2	Starwald, Timothy D.	303	Lighthouse Rd	264001	33200	178900	0	210		1		
016.04-2-25.22	Roesner, Gerhard	304	Lighthouse Rd	264001	95800	324000	0	241		1		
016.04-2-25.5	Roesner, Gerhard	310	Lighthouse Rd	264001	12700	12700	0	311		1		
016.04-1-4.1	Fertitta, Susan L.	311	Lighthouse Rd	264001	33200	96800	0	210		1		
016.04-2-25.4	Roesner, Gerhard	314	Lighthouse Rd	264001	12700	12700	0	311		1		
016.04-2-25.3	Roesner, Gerhard	318	Lighthouse Rd	264001	12700	12700	0	311		1		
016.04-2-24	Vassallo, Louis M.	322	Lighthouse Rd	264001	23400	108300	0	210		1		

Page Totals **Parcels -** 37 **Land -** 1,159,300
Total - 4,849,300

Parcel Id	Name	Location Nbr	Location Name	School Dist	Land Av	Total Av	Res Pct	Pr Cl	O C	R S	S	T C
016.04-2-5.112	Amering, Arnold P.	326	Lighthouse Rd	264001	28800	28800	0	322		1		
016.04-1-5	Staub, Brian P.	327	Lighthouse Rd	264001	33200	92600	0	210		1		
016.04-2-23	Garcia, Gregory B.	330	Lighthouse Rd	264001	23400	133500	0	210		1		
016.04-2-22	Hoffman, Scott	334	Lighthouse Rd	264001	25600	120200	0	210		1		
016.04-2-21	Potter, Donald P.	338	Lighthouse Rd	264001	11500	11500	0	311		1		
016.04-2-20	Potter, Donald P.	344	Lighthouse Rd	264001	25600	119500	0	210		1		
016.04-2-19	Lajuett, Frederick J.	352	Lighthouse Rd	264001	23500	134800	0	210		1		
016.04-2-18	Hover, Brett	358	Lighthouse Rd	264001	23500	117000	0	210		1		
016.04-2-17	Wilson, James D.	364	Lighthouse Rd	264001	23500	132700	0	210		1		
016.04-2-16	Zielinski, Joseph J.	370	Lighthouse Rd	264001	23500	129800	0	210		1		
016.04-2-5.105	Zielinski, Joseph J.	372	Lighthouse Rd	264001	13200	13200	0	322		1		
016.04-2-15	Stevely, Gregory D.	376	Lighthouse Rd	264001	23500	104400	0	210		1		
016.04-2-14	Donnelly, Paul J.	380	Lighthouse Rd	264001	23500	140700	0	210		1		
016.04-2-13	Baker, Bruce T.	384	Lighthouse Rd	264001	27400	144100	0	210		1		
016.04-2-5.104	Eustance, Ralph Sidney	392	Lighthouse Rd	264001	13900	13900	0	311		1		
016.04-2-12	Eustance, Ralph	396	Lighthouse Rd	264001	27400	123200	0	210		1		
016.04-2-11	Culbertson, Brian	410	Lighthouse Rd	264001	23500	136500	0	210		1		
016.04-2-5.103	Culbertson, Brian	412	Lighthouse Rd	264001	1000	1000	0	311		1		
016.04-2-10	Provost, Daniel C.	414	Lighthouse Rd	264001	24000	118400	0	210		1		
016.04-2-5.102	Provost, Daniel C.	416	Lighthouse Rd	264001	7900	7900	0	311		1		
016.04-2-9	Hunneyman, Cory	418	Lighthouse Rd	264001	22400	100500	0	210		1		
016.04-2-8.1	Starwald, Richard E.	422	Lighthouse Rd	264001	23500	104400	0	210		1		
016.04-2-6.21	Kelly, Jeffrey A.	426	Lighthouse Rd	264001	26200	202600	0	210		1		
009.68-1-8	Wade, John V.	6	Lighthouse Beach Rd	264001	78000	267900	0	210	W	1		
009.68-1-9.1	Tassey, Peter	8	Lighthouse Beach Rd	264001	81100	308000	0	210	W	1		
072.01-3-48	Burgio, Joseph D.	2	Loretta Dr	263801	26700	131500	0	210		1		
072.01-3-49	Duchyns, Thomas	4	Loretta Dr	263801	20800	102500	0	210		1		
072.01-3-50	Hull, Douglas F.	6	Loretta Dr	263801	20800	107100	0	210		1		
072.01-3-51	Walker, Ronald V.	8	Loretta Dr	263801	23000	115600	0	210		1		
072.01-3-52	Baker, William L. Jr.	12	Loretta Dr	263801	22000	105600	0	210		1		
072.01-3-25	Sauers, Christopher	15	Loretta Dr	263801	20400	108700	0	210		1		
072.01-3-53	Arnold, William Jack	16	Loretta Dr	263801	21600	126500	0	210		1		
072.01-3-26	Neish, Linda	19	Loretta Dr	263801	20800	105200	0	210		1		
072.01-3-54	Priester, James A.	20	Loretta Dr	263801	21600	121600	0	210		1		
072.01-3-27	Duignan, Edward M.	23	Loretta Dr	263801	21200	148800	0	210		1		
072.01-3-55	Taylor, Robert F. Jr.	24	Loretta Dr	263801	21200	110500	0	210		1		
072.01-3-28	Koo, James K.	27	Loretta Dr	263801	21200	97300	0	210		1		

Page Totals **Parcels -** 37 **Land -** 919,900
Total - 4,188,000

Parcel Id	Name	Location Nbr	Location Name	School Dist	Land Av	Total Av	Res Pct	Pr Cl	O C	R S	S	T C
072.01-3-56	L'Abbate, Rosina	28	Loretta Dr	263801	21200	112700	0	210		1		
072.01-3-29	Marvin, Richard Etano W. J	31	Loretta Dr	263801	21200	104500	0	210		1		
072.01-3-57	Van Arsdale, William D.	32	Loretta Dr	263801	21200	101200	0	210		1		
072.01-3-30	Hurlbut Property Holdings LLC	35	Loretta Dr	263801	21200	78600	0	210		1		
072.01-3-58	Crumley, John C.	36	Loretta Dr	263801	21200	98600	0	210		1		
072.01-3-31	Bamford, Thomas E.	39	Loretta Dr	263801	21200	98700	0	210		1		
072.01-3-59	Rodak, Peter E.	40	Loretta Dr	263801	21200	102000	0	210		1		
072.01-3-32	Wallace, James Richard	43	Loretta Dr	263801	21200	100900	0	210		1		
072.01-3-60	Dear, Michael E.	44	Loretta Dr	263801	21200	100800	0	210		1		
072.01-3-33	Abbatiello, Nicholas T.	47	Loretta Dr	263801	21200	110300	0	210		1		
072.01-3-61	Frey, Elizabeth	48	Loretta Dr	263801	21200	102200	0	210		1		
072.01-3-34	DeGuglielmo, Francis D.	51	Loretta Dr	263801	21600	95700	0	210		1		
072.01-3-62	Harrington, W. Cooper	52	Loretta Dr	263801	21200	137700	0	210		1		
072.01-3-35	Johnson, Michael W.	55	Loretta Dr	263801	21600	102400	0	210		1		
025.01-1-6.11	Travis, Barbara	353	Manitou Rd	264001	28200	104400	0	210		1		
025.01-1-7	Sweeney, Todd M.	365	Manitou Rd	264001	6200	6200	0	311		1		
025.01-1-8	Fuller, Patrick T.	399	Manitou Rd	264001	20000	64500	0	210		1		
025.01-1-9	Stern, Daniel R.	403	Manitou Rd	264001	36400	106000	0	240		1		
025.01-1-10	Nesbitt, Charles H.	447	Manitou Rd	264001	132400	206000	0	557		1		
025.03-1-2.2	Cruz, Antonio	491	Manitou Rd	264001	11900	19000	0	312		1		
025.03-1-2.3	Briffa, Franklin S.	497	Manitou Rd	264001	34000	185800	0	210		1		
025.03-1-2.4	Ames, Jeffrey C.	503	Manitou Rd	264001	34000	151200	0	210		1		
025.03-1-2.114	Arnold, Raymond C.	513	Manitou Rd	264001	35000	145700	0	210		1		
025.03-1-2.12	Silloway, Scott J.	515	Manitou Rd	264001	32100	170400	0	210		1		
025.03-1-1.1	Grosodonia, John M.	519	Manitou Rd	264001	195700	245000	0	241	W	1		
025.03-1-1.2	Grosodonia, John M.	523	Manitou Rd	264001	36100	36100	0	105		1		
025.03-1-2.111	Krenzer, Eugene	535	Manitou Rd	264001	45600	184900	0	210		1		
025.03-1-4.2	Maier, Richard E.	539	Manitou Rd	264001	34300	238400	0	210		1		
025.03-1-4.1	Pritchard, William J.	543	Manitou Rd	264001	36000	100100	0	210		1		
025.03-1-5	Apsey, Robert C.	547	Manitou Rd	264001	30800	85400	0	210		1		
025.03-1-6	Quick, James V.	553	Manitou Rd	264001	30800	101700	0	210		1		
025.03-1-7	Wagner, Robert W.	557	Manitou Rd	264001	32600	155400	0	210		1		
025.03-1-8	Frillici, John	587	Manitou Rd	264001	41500	169200	0	210		1		
025.03-1-9	Cooman, William J.	597	Manitou Rd	264001	43300	128900	0	210		1		
025.03-1-10	Spaan, Helen J.	607	Manitou Rd	264001	49000	158800	0	240		1		
025.03-1-11	Zwick, Laura M.	621	Manitou Rd	264001	51500	161900	0	210		1		
025.03-1-12	Lemcke, Harold E.	629	Manitou Rd	264001	49600	211800	0	210		1		

Page Totals **Parcels -** 37 **Land -** 1,344,600
Total - 4,583,100

Parcel Id	Name	Location Nbr	Location Name	School Dist	Land Av	Total Av	Res Pct	Pr Cl	O C	R S	S	T C
025.03-1-13	Bryce, Craig	645	Manitou Rd	264001	44500	137700	0	210		1		
025.03-1-14	McNulty, Thomas J.	653	Manitou Rd	264001	38200	150700	0	210		1		
025.03-1-16	Mannillo, Anthony	657	Manitou Rd	264001	30800	129100	0	210		1		
025.03-1-17	Haines, Kevin J.	661	Manitou Rd	264001	30800	172100	0	210		1		
025.03-1-18	Galante, Nicholas	667	Manitou Rd	264001	30800	140000	0	210		1		
025.03-1-15	Jansen, Mark W.	673	Manitou Rd	264001	31700	51600	0	312		1		
025.03-1-19	Jansen, Mark W.	675	Manitou Rd	264001	30800	153200	0	215		1		
025.03-1-20.1	Burkowski, Robert S.	683	Manitou Rd	264001	20700	22900	0	312		1		
033.01-1-6	Harter, Scott V.	707	Manitou Rd	264001	35100	128200	0	210		1		
033.01-1-2.21	Harter, Scott V.	715	Manitou Rd	264001	18100	18100	0	311		1		
033.01-1-7.1	Lemcke, Donald W.	727	Manitou Rd	264001	40100	167500	0	210		1		
033.01-1-8	Lairmore, Mitchell R.	753	Manitou Rd	264001	143900	244600	0	241		1		
033.01-1-9	Johnson, Michael R.	767	Manitou Rd	264001	29000	62300	0	210		1		
033.01-1-10	Cassano, Teresa W.	773	Manitou Rd	264001	35000	101100	0	210		1		
033.01-1-11	Ingham, Michael D.	795	Manitou Rd	264001	50900	50900	0	322		1		
033.01-1-12	Cleveland, Dennis E.	799	Manitou Rd	264001	26000	89300	0	210		1		
033.01-1-13	Abriza City Properties	801	Manitou Rd	264001	26000	66200	0	210		1		
033.01-1-14	Ingham, Douglas W.	807	Manitou Rd	264001	27800	99600	0	210		1		
033.01-1-15	Ingham, Geraldine R.	811	Manitou Rd	264001	27800	89300	0	210		1		
033.01-1-16	Ingham, Geraldine R.	813	Manitou Rd	264001	1400	1400	0	311		1		
033.01-1-17	Ingham, Geraldine R.	815	Manitou Rd	264001	1400	1400	0	311		1		
033.01-1-18	Hushard, James N.	819	Manitou Rd	264001	22500	22500	0	330		1		
033.01-1-19	Hushard, James N.	831	Manitou Rd	264001	27600	136500	0	455		1		
033.03-1-2./HILT	Rochester Gas & Electric	833	Manitou Rd	264001	32700	881863	0	872		6		
032.02-1-17./HILT	Rochester Gas & Electric	833-A	Manitou Rd	264001	48900	48900	0	380		6		
033.03-1-1	Ingham, Lawrence E.	835	Manitou Rd	264001	21300	21300	0	311		1		
033.03-1-3.12	J. P. Rochester, LLC	837	Manitou Rd	264001	45500	48500	0	557		1		
033.03-1-4	J. P. Rochester, LLC	845	Manitou Rd	264001	95300	530700	0	485		1		
033.03-1-3.2	J. P. Rochester, LLC	865	Manitou Rd	264001	33300	33300	0	311		1		
033.03-1-3.114	North Greece Fire District	923	Manitou Rd	264001	30500	30500	0	311		8		
033.03-1-5	Spall, Mark R.	935	Manitou Rd	264001	30100	142100	0	210		1		
033.03-1-6	Scheuch, Rosemary	941	Manitou Rd	264001	47600	188900	0	210		1		
033.03-1-7	LePore, Eric	949	Manitou Rd	264001	41000	167900	0	210		1		
033.03-1-8	Foxhall, Alden R.	957	Manitou Rd	264001	40700	165000	0	210		1		
033.03-1-9	Cihan, James R.	961	Manitou Rd	264001	40700	158900	0	210		1		
044.01-1-2.1	Viapiano, Giuditta	983	Manitou Rd	264001	93200	159800	0	215		1		
044.01-1-3	Niver, Kevin M.	989	Manitou Rd	264001	38100	173900	0	210		1		

Page Totals **Parcels -** 37 **Land -** 1,409,800
Total - 4,987,763

Parcel Id	Name	Location Nbr	Location Name	School Dist	Land Av	Total Av	Res Pct	Pr Cl	O C	R S	S	T C
044.01-1-4	Alicata, Samuel N.	993	Manitou Rd	264001	48700	105800	0	210		1		
044.01-1-5	Paglia, Antonio	1001	Manitou Rd	264001	18200	18200	0	311		1		
044.01-1-7.3	Pitti, Salvatore	1005	Manitou Rd	264001	17700	17700	0	311		1		
044.01-1-7.2	Laurie, Nancy E.	1009	Manitou Rd	264001	35500	264600	0	210		1		
044.01-1-7.102	Pitti, Joseph	1015	Manitou Rd	264001	38300	222600	0	210		1		
044.01-1-7.103	Pitti, Ronnie	1019	Manitou Rd	264001	36900	210400	0	210		1		
044.01-1-7.101	Pitti, Salvatore	1029	Manitou Rd	264001	63400	198700	0	210		1		
044.01-1-8.2	Nippon, Timothy J.	1031	Manitou Rd	264001	22000	22000	0	311		1		
044.01-1-8.1	Nippon, Timothy J.	1035	Manitou Rd	264001	35000	161300	0	210		1		
044.01-1-9	Paglia, Antonio	1067	Manitou Rd	264001	36600	36600	0	322		1		
044.01-1-10	Flanagan, Michael T. Jr.	1083	Manitou Rd	264001	35000	100400	0	210		1		
044.01-1-11	Adams, David	1087	Manitou Rd	264001	28400	108400	0	210		1		
044.01-1-12	Smith, Sharon T.	1089	Manitou Rd	264001	24900	24900	0	311		1		
044.01-1-13	Smith, Sharon T.	1091	Manitou Rd	264001	29000	128200	0	210		1		
044.01-1-25	Smith, Sharon T.	1091-A	Manitou Rd	264001	4900	8800	0	312		1		
044.01-1-14	Zwolak, Richard T.	1093	Manitou Rd	264001	32000	135400	0	210		1		
044.01-1-24	Hunger, Diane R.	1095	Manitou Rd	264001	9200	12700	0	311		1		
044.01-1-15	Hunger, Diane R.	1097	Manitou Rd	264001	33000	133900	0	210		1		
044.01-1-16	Tracy, Michael J.	1099	Manitou Rd	264001	48900	178900	0	240		1		
044.01-1-17	Popp, George R.	1101	Manitou Rd	264001	31400	143100	0	210		1		
044.01-1-18	Hobson, William P.	1105	Manitou Rd	264001	31400	132500	0	210		1		
044.01-1-19	Trenton, John S.	1109	Manitou Rd	264001	31400	99200	0	210		1		
044.01-1-20	Benson, John C.	1113	Manitou Rd	264001	36300	146000	0	210		1		
044.01-1-21	Hoysic, Joseph	1123	Manitou Rd	264001	42700	108300	0	210		1		
043.04-2-21.2	Wyant, Thomas A.	1175	Manitou Rd	264001	49400	193400	0	210		1		
043.04-2-21.1	Harold E. Wyant Trust UA	1191	Manitou Rd	264001	212300	355200	0	241		1		
043.04-2-22	Manioci, David P.	1201	Manitou Rd	264001	38700	141200	0	210		1		
043.04-2-23	Parma Greece United	1211	Manitou Rd	264001	41300	572200	0	620		8		
043.04-2-24	Harris, Richard J.	1213	Manitou Rd	264001	29000	94700	0	210		1		
043.04-2-25	Janel, Christopher E.	1219	Manitou Rd	264001	68300	169800	0	240		1		
043.04-2-26.12	Kujawsky, David P.	1243	Manitou Rd	264001	37200	163900	0	220		1		
043.04-2-26.11	Tillich, Duane	1255	Manitou Rd	264001	52200	52200	0	311		1		
043.04-2-26.2	Kretchmer, Christine J.	1265	Manitou Rd	264001	70100	273700	0	240		1		
057.02-1-50	Sylvester, Richard T.	1285	Manitou Rd	264001	41000	140200	0	210		1		
057.02-1-51.11	Berardicurti, Daniel	1295	Manitou Rd	264001	35000	215000	0	210		1		
057.02-1-51.12	Berardicurti, Daniel	1303	Manitou Rd	264001	32000	177200	0	483		1		
057.02-1-51.2	Wallace, Peter C.	1305	Manitou Rd	264001	35700	126200	0	281		1		

Page Totals **Parcels -** 37 **Land -** 1,513,000
Total - 5,393,500

Parcel Id	Name	Location Nbr	Location Name	School Dist	Land Av	Total Av	Res Pct	Pr Cl	O C	R S	S	T C
057.02-1-53	Holmes, Beulah A.	1317	Manitou Rd	264001	29000	102900	0	210		1		
057.02-1-54	Gratto, Margaret C.	1319	Manitou Rd	264001	29000	102300	0	210		1		
057.02-1-55	King, Scott	1321	Manitou Rd	264001	29000	110500	0	210		1		
057.02-1-56	Graham, Taunce R.	1329	Manitou Rd	264001	29000	100300	0	210		1		
057.02-1-57	Weber, Joseph A.	1333	Manitou Rd	264001	29000	116500	0	210		1		
057.02-1-58	Kimmel, Charles E.	1341	Manitou Rd	264001	29000	92800	0	210		1		
057.02-3-21	Olek, Stephen	1359	Manitou Rd	264001	28400	111600	0	210		1		
057.02-3-22	Maguire, Timothy	1361	Manitou Rd	264001	14800	14800	0	311		1		
057.02-3-23	Maguire, Tim	1365	Manitou Rd	264001	29600	89200	0	210		1		
057.02-3-24	Incarnato, Gerald	1367	Manitou Rd	264001	29600	131600	0	210		1		
057.02-3-25./HILT	Ogden Telephone Company	1371	Manitou Rd	264001	14900	14900	0	380		6		
057.02-3-26./HILT	Ogden Telephone Company	1377	Manitou Rd	264001	17600	17600	0	380		6		
057.02-3-27	Jeanty, Roger	1381	Manitou Rd	264001	29600	106200	0	210		1		
057.02-3-28	Warda, John P.	1385	Manitou Rd	264001	29600	191000	0	210		1		
057.02-3-29	Snell, Janet	1389	Manitou Rd	264001	29600	96400	0	210		1		
057.02-3-30	Frost, Kathleen A.	1393	Manitou Rd	264001	29600	130000	0	210		1		
057.02-3-31.1	Bombard, Diane S.	1397	Manitou Rd	264001	31300	88300	0	210		1		
057.02-3-34	Andujar, Vargas Angel	1411	Manitou Rd	264001	35600	134100	0	210		1		
057.02-3-35	Dusinberre, Mark S.	1415	Manitou Rd	264001	35600	79200	0	210		1		
057.02-3-36.1	Fose, Charles Dale	1421	Manitou Rd	264001	36300	127400	0	210		1		
057.02-3-37.1	Gilmore, Katherine	1429	Manitou Rd	264001	34500	188800	0	210		1		
057.02-3-38	Phelps, Andrew J.	1435	Manitou Rd	264001	37000	213100	0	210		1		
057.02-3-39.2	Phelps, Andrew J.	1439	Manitou Rd	263801	23700	23700	0	311		1		
057.02-3-39.11	Borden, Ronald E.	1449	Manitou Rd	263801	37800	135700	0	210		1		
057.04-2-2.1	Goy, William	1451	Manitou Rd	263801	40600	210300	0	210		1		
057.04-2-2.2	Wright, Rosemary	1453	Manitou Rd	263801	44000	44000	0	322		1		
057.04-2-2.3	Gratton, Irene E.	1457	Manitou Rd	263801	51300	51300	0	322		1		
057.04-2-3.3	Randall, Anthony J.	1459	Manitou Rd	263801	40200	409300	0	210		1		
057.04-2-3.4	Conrad, Robert C.	1467	Manitou Rd	263801	44500	343600	0	210		1		
057.04-2-3.2	Frank, Richard	1483	Manitou Rd	263801	38600	315500	0	210		1		
057.04-2-3.1	Doan Buick Inc	1505	Manitou Rd	263801	51900	51900	0	322		1		
057.04-2-4.2	Klapp, Christopher R.	1515	Manitou Rd	263801	60300	331900	0	210		1		
057.04-2-5	Meeson, Mark D.	1553	Manitou Rd	263801	29200	289600	0	210		1		
057.04-2-6	Tillich, Steven J.	1557	Manitou Rd	263801	26300	73000	0	210		1		
057.04-2-7	Laudisi, Richard	1559	Manitou Rd	263801	14700	14700	0	311		1		
057.04-2-8	Stutzman, David A.	1563	Manitou Rd	263801	32100	118200	0	210		1		
057.04-2-10.1	Berke, Raymond J.	1571	Manitou Rd	263801	26500	151300	0	210		1		

Page Totals **Parcels -** 37 **Land -** 1,199,300
Total - 4,923,500

Parcel Id	Name	Location Nbr	Location Name	School Dist	Land Av	Total Av	Res Pct	Pr Cl	O C	R S	S	T C
057.04-2-12	Berbert, Melinda M.	1575	Manitou Rd	263801	22400	143600	0	210		1		
057.04-2-13	Powers, Eric M.	1579	Manitou Rd	263801	22400	115800	0	210		1		
057.04-2-14	Cobb, Pearlie	1583	Manitou Rd	263801	22400	79300	0	210		1		
057.04-2-15	Holbrook, Bobby	1587	Manitou Rd	263801	22400	80700	0	210		1		
057.04-2-16	Sawicki, Mark F.	1591	Manitou Rd	263801	22400	112000	0	210		1		
057.04-2-17	Kniess, Lawrence C.	1595	Manitou Rd	263801	21200	93800	0	210		1		
057.04-2-18	Weaver, Cecilia B.	1599	Manitou Rd	263801	21200	145700	0	210		1		
057.04-2-19	Luciano, Elaine L.	1603	Manitou Rd	263801	21200	93000	0	210		1		
057.04-2-20	O'Neill, William U.	1607	Manitou Rd	263801	21200	133800	0	210		1		
057.04-2-21	Distaffen, Melissa J.	1609	Manitou Rd	263801	21200	106000	0	210		1		
057.04-2-22	Tiberio, Richard P.	1611	Manitou Rd	263801	21200	101600	0	210		1		
057.04-2-23	Strawser, Gregory	1613	Manitou Rd	263801	21200	101600	0	210		1		
057.04-2-24	Leichliter, Charles R.	1615	Manitou Rd	263801	21200	96300	0	210		1		
057.04-2-11	Manitou-Parma Land Co	1617	Manitou Rd	263801	255300	255300	0	322		1		
057.04-2-25	Victory Community Church	1619	Manitou Rd	263801	150000	499300	0	482		8		
072.02-2-1	Porter, Albert F. Jr.	1635	Manitou Rd	263801	24400	24400	0	311		1		
072.02-2-2	Porter, Albert F. Jr.	1637	Manitou Rd	263801	24400	24400	0	311		1		
072.02-4-1	Hoosick Cemetery Assn	1741	Manitou Rd	263801	43100	43100	0	695		8		
072.02-4-2	Capuano, Colleen A.	1745	Manitou Rd	263801	26000	100700	0	210		1		
072.02-4-3.114	Griffin, Ronald	1753	Manitou Rd	263801	41300	271500	0	210		1		
072.02-4-3.001	Haag, Shawn	1761	Manitou Rd	263801	38200	269300	0	210		1		
072.02-4-3.005	Panzica, Carl A.	1769	Manitou Rd	263801	37600	235900	0	210		1		
072.02-4-3.116	Ritzel, Gary A.	1777	Manitou Rd	263801	32300	290600	0	210		1		
072.02-4-3.117	Ritzel, Gary	1785	Manitou Rd	263801	29200	29200	0	311		1		
072.02-4-3.113	Kisiel, Christopher	1793	Manitou Rd	263801	29900	195200	0	210		1		
072.04-3-5.22	Przybycien, Walter F. Jr.	1799	Manitou Rd	263801	27800	198100	0	210		1		
072.04-3-5.1	Przybycien, Florence P.	1831	Manitou Rd	263801	27100	101700	0	210		1		
072.04-3-5.21	Przybycien, Florence	1841	Manitou Rd	263801	198100	200900	0	312		1		
072.04-3-6	Przybycien, Walter F.	1883	Manitou Rd	263801	30600	145100	0	210		1		
072.04-3-7	Albright, Michael W.	1895	Manitou Rd	263801	28800	85900	0	210		1		
072.04-3-8.101	Fiorino, Thomas D. Jr.	1901	Manitou Rd	263801	46200	108700	0	210		1		
072.04-3-8.111	Lawrence, Herbert A. IV.	1903	Manitou Rd	263801	47200	270600	0	210		1		
072.04-3-8.11	Ranieri, Pasquale	1905	Manitou Rd	263801	49400	220600	0	210		1		
072.04-3-8.104	Sands, Keith A.	1907	Manitou Rd	263801	48300	237500	0	210		1		
072.04-3-8.102	Harvey, Robert E.	1909	Manitou Rd	263801	46100	229700	0	210		1		
072.04-3-8.103	Zagari, Vincent	1911	Manitou Rd	263801	47000	256200	0	210		1		
024.04-1-20	Delong, Thomas R.	1	Marjorie La	264001	35200	177200	0	210		1		

Page Totals **Parcels -** 37 **Land -** 1,645,100
Total - 5,874,300

Parcel Id	Name	Location Nbr	Location Name	School Dist	Land Av	Total Av	Res Pct	Pr Cl	O C	R S	S	T C
024.04-1-35	McNamara, Mary M.	2	Marjorie La	264001	35800	164000	0	210		1		
024.04-1-21	Styn, Denise C.	3	Marjorie La	264001	31400	159100	0	210		1		
024.04-1-34	Jackson, Rita W.	4	Marjorie La	264001	32000	141300	0	210		1		
024.04-1-22	Murphy, Jeffrey M.	5	Marjorie La	264001	32200	142700	0	210		1		
024.04-1-33	Castle, Bruce E.	6	Marjorie La	264001	31600	177600	0	210		1		
024.04-1-23	Eberhardt, Larry	7	Marjorie La	264001	33200	175900	0	210		1		
024.04-1-32	Brockway, Charles E.	8	Marjorie La	264001	32000	168100	0	210		1		
024.04-1-24	O'Buck, Michael	9	Marjorie La	264001	35600	171300	0	210		1		
024.04-1-25	Dudley, Thomas W.	11	Marjorie La	264001	35000	168700	0	210		1		
024.04-1-31	Charneski, David M.	12	Marjorie La	264001	31600	161500	0	210		1		
024.04-1-26	Rago, Richard N.	13	Marjorie La	264001	34400	172200	0	210		1		
024.04-1-30	Hankey, Thomas H.	14	Marjorie La	264001	31400	167800	0	210		1		
024.04-1-29	Colaiaco, Emmett R.	16	Marjorie La	264001	31800	171000	0	210		1		
024.04-1-28	Kinmond, Charles P.	17	Marjorie La	264001	33000	137100	0	210		1		
024.04-1-78	Colilli, Angelica	18	Marjorie La	264001	32200	172300	0	210		1		
024.04-1-67	Masters, James G.	19	Marjorie La	264001	33200	170900	0	210		1		
024.04-1-68	Klymochko, Michael	21	Marjorie La	264001	32400	171600	0	210		1		
024.04-1-77	Gallo, Salvatore	22	Marjorie La	264001	31600	178300	0	210		1		
024.04-1-69	Wuest, Michael J.	23	Marjorie La	264001	32000	183800	0	210		1		
024.04-1-76	Tompkins, John G. Jr.	24	Marjorie La	264001	31600	178500	0	210		1		
024.04-1-70	Al Moser Homes Inc	25	Marjorie La	264001	28000	28000	0	311		1		
024.04-1-75	Graham, Steven	26	Marjorie La	264001	31600	179600	0	210		1		
024.04-1-71	Schellenberg, Walter	27	Marjorie La	264001	35200	145700	0	210		1		
024.04-1-74	Miller, Michelle L.	28	Marjorie La	264001	31600	194500	0	210		1		
024.04-1-72	John, Robert	29	Marjorie La	264001	41200	217800	0	210		1		
024.04-1-95	Guyette, Leon J.	30	Marjorie La	264001	31800	177100	0	210		1		
024.04-1-73	Lander, Brian C.	31	Marjorie La	264001	39000	197600	0	210		1		
024.04-1-79	Randall, Christine	33	Marjorie La	264001	32800	172800	0	210		1		
024.04-1-94	Rodziewicz, Teresa A.	34	Marjorie La	264001	31600	175200	0	210		1		
024.04-1-80	Smith, Michael W.	35	Marjorie La	264001	31800	190000	0	210		1		
024.04-1-93	Leslie, Joann	36	Marjorie La	264001	36200	189200	0	210		1		
024.04-1-81	Walker, John M.	37	Marjorie La	264001	31800	235000	0	210		1		
024.04-1-82	Sample, Douglas	39	Marjorie La	264001	27100	27100	0	210		1		
024.04-1-92	Al Moser Homes Inc	40	Marjorie La	264001	29100	29100	0	311		1		
024.04-1-83	Abbate, Mary L.	41	Marjorie La	264001	38200	287100	0	210		1		
024.04-1-91	Al Moser Homes Inc	42	Marjorie La	264001	33800	33800	0	311		1		
024.04-1-84	Al Moser Homes Inc	43	Marjorie La	264001	29500	29500	0	311		1		

Page Totals **Parcels -** 37 **Land -** 1,214,300
Total - 5,842,800

Parcel Id	Name	Location Nbr	Location Name	School Dist	Land Av	Total Av	Res Pct	Pr Cl	O C	R S	S	T C
024.04-1-90	Lala W Krause Irrev.Trust	44	Marjorie La	264001	39600	202900	0	210		1		
024.04-1-85	Al Moser Homes Inc	45	Marjorie La	264001	28600	28600	0	311		1		
024.04-1-89	Donato, John P. III.	46	Marjorie La	264001	38600	209400	0	210		1		
024.04-1-86	Al Moser Homes Inc	47	Marjorie La	264001	27600	27600	0	311		1		
024.04-1-88	Hueber, Gregory J.	48	Marjorie La	264001	38800	217800	0	210		1		
024.04-1-87	Saltrelli, Raymond Z.	49	Marjorie La	264001	34600	201100	0	210		1		
017.01-1-21.1	Harris, David R.	16	Moul Rd	264001	36500	115700	0	210		1		
017.01-1-30.112	Edgecombe, Todd	28	Moul Rd	264001	27500	42400	0	312		1		
017.01-1-30.2	Elmore, Andrew	32	Moul Rd	264001	44500	251500	0	210		1		
017.01-1-30.111	D'Angelo, Joseph	40	Moul Rd	264001	66700	221300	0	240		1		
017.01-1-23	Godfrey, Richard G.	51	Moul Rd	264001	24400	149400	0	210		1		
017.01-1-31	Tramonto, Paul M. Jr..	52	Moul Rd	264001	24600	139200	0	210		1		
017.01-1-24.11	Knittel, Thomas A.	59	Moul Rd	264001	26200	140600	0	210		1		
017.01-1-25	O'Brien, Thomas W.	65	Moul Rd	264001	24400	172700	0	210		1		
017.01-1-33	Lincoln, Kristopher J.	71	Moul Rd	264001	24400	211200	0	210		1		
017.01-1-32	Frisbee, Steven K.	72	Moul Rd	264001	155300	231300	0	241		1		
017.01-1-26	Borcyk, Matthew	75	Moul Rd	264001	22200	129000	0	210		1		
017.01-1-27.1	Edgecombe, Stacy	79	Moul Rd	264001	26400	109000	0	210		1		
017.01-1-28.1	Weit, Timothy E.	83	Moul Rd	264001	28500	153600	0	210		1		
016.02-2-4	Miller, John C.	90	Moul Rd	264001	40400	154500	0	210		1		
016.02-2-6	Cipolla, Salvatore	91	Moul Rd	264001	26400	163200	0	210		1		
016.02-2-8	Peters, Michele T.	94	Moul Rd	264001	23600	118600	0	210		1		
016.02-2-9.1	Standing, Charles	98	Moul Rd	264001	41800	114600	0	210		1		
016.02-2-7.1	Johnston, David A.	99	Moul Rd	264001	59000	225100	0	241		1		
016.02-2-35	Tuffo, Jessica L.	107	Moul Rd	264001	31300	214500	0	210		1		
016.02-2-10	Lipani, David	108	Moul Rd	264001	26000	114200	0	210		1		
016.02-2-11.21	Bischoping, Frank J. III.	110	Moul Rd	264001	62100	146100	0	240		1		
016.02-2-34	Zoghlin, Benson	111	Moul Rd	264001	31300	249700	0	210		1		
016.02-2-12	Swanger, Wayne T.	116	Moul Rd	264001	24000	93900	0	210		1		
016.02-2-33	Cappette, Michael Francis	117	Moul Rd	264001	19300	19300	0	311		1		
016.02-2-13	Fumia, Matthew C.	120	Moul Rd	264001	32700	124700	0	210		1		
016.02-2-36.2	Donofrio, Patrick L. Jr.	123	Moul Rd	264001	37600	178100	0	210		1		
016.02-2-14.1	Alton, Alfred J.	124	Moul Rd	264001	35600	112200	0	210		1		
016.02-2-15	Rosenburgh, John H.	128	Moul Rd	264001	23600	124200	0	210		1		
016.02-2-16	Westlake, Stephen M.	132	Moul Rd	264001	24000	101500	0	210		1		
016.02-2-17	Humby, Douglas B.	136	Moul Rd	264001	12000	12000	0	311		1		
016.02-2-18	Schwaderer, Nathan M.	140	Moul Rd	264001	23000	106900	0	210		1		

Page Totals **Parcels -** 37 **Land -** 1,313,100
Total - 5,327,600

Parcel Id	Name	Location Nbr	Location Name	School Dist	Land Av	Total Av	Res Pct	Pr Cl	O C	R S	S	T C
016.02-1-33	Collins, Marjorie M.	153	Moul Rd	264001	22800	98100	0	210		1		
016.02-1-32	Schmidt, John J.	157	Moul Rd	264001	21200	102900	0	210		1		
016.02-1-31	Schmidt, John J.	161	Moul Rd	264001	11000	11000	0	311		1		
016.02-1-30	Maher, Patricia L.	165	Moul Rd	264001	22000	117600	0	210		1		
016.02-1-29	Brone, Todd M.	169	Moul Rd	264001	22000	99800	0	210		1		
016.02-1-13.13	Anthony M Pardo Credit Shelte	170	Moul Rd	264001	61200	61200	0	322		1		
016.02-1-28	Barry, Joanne	173	Moul Rd	264001	22400	105100	0	210		1		
016.02-1-13.2	Filipetti, Luciano	180	Moul Rd	264001	34700	212500	0	210		1		
016.02-1-27	Finke, Matthias	181	Moul Rd	264001	23200	101000	0	210		1		
016.02-1-26	Sylvester, Julie E.	187	Moul Rd	264001	22000	104700	0	210		1		
016.02-1-25	Douglas, Angela	191	Moul Rd	264001	22000	122200	0	210		1		
016.02-1-24	Schneider, Laverne G.	195	Moul Rd	264001	22000	99800	0	210		1		
016.02-1-23	Foster, Robert L.	199	Moul Rd	264001	22000	85600	0	210		1		
016.02-1-14	Fritz, Arthur J. Jr.	202	Moul Rd	264001	26100	95000	0	210		1		
016.02-1-22	Hauck, Peter R.	203	Moul Rd	264001	22000	100400	0	210		1		
016.02-1-15	Fritz, Arthur J.	206	Moul Rd	264001	34100	149300	0	210		1		
016.02-1-21	Fertitta, Susan L.	207	Moul Rd	264001	22000	127600	0	210		1		
016.02-1-20	Quatro, Richard L.	211	Moul Rd	264001	22000	112700	0	210		1		
016.02-1-19	Harris, James A.	215	Moul Rd	264001	22000	97000	0	210		1		
016.02-1-18	Paddyfoote, Andrew A.	219	Moul Rd	264001	22000	123800	0	210		1		
016.02-1-16	Ponticello, David A.	220	Moul Rd	264001	26400	134300	0	210		1		
016.02-1-41	Jestel, Roger B.	223	Moul Rd	264001	88000	156200	0	240		1		
016.02-1-17	Ramble, Richard H.	224	Moul Rd	264001	26400	122800	0	210		1		
016.02-1-49	Jestel, Roger B.	235	Moul Rd	264001	60300	60300	0	322		1		
016.02-1-42.112	Vankouwenberg, Jacob J.	240	Moul Rd	264001	37900	192000	0	240		1		
016.02-1-50	Wilson, Richard H.	243	Moul Rd	264001	43300	267100	0	210		1		
016.02-1-51.1	Burkhard, Dean	247	Moul Rd	264001	40400	163200	0	210		1		
016.02-1-42.102	Wall, Douglas H.	250	Moul Rd	264001	42500	240300	0	240		1		
016.02-1-52	Hoff, Malcolm R.	251	Moul Rd	264001	45200	210000	0	210		1		
016.02-1-42.111	Townsend, Milon	260	Moul Rd	264001	58500	58500	0	322		1		
016.02-1-42.2	Townsend, Milon	262	Moul Rd	264001	30000	140300	0	210		1		
016.02-1-43.1	R & J Property Management Ir	288	Moul Rd	264001	38000	172800	0	210		1		
016.01-2-38	Norselli, Anthony	305	Moul Rd	264001	35400	260300	0	210		1		
016.01-2-18.12	Williams, Mark	310	Moul Rd	264001	35000	202100	0	210		1		
016.01-2-39	Mullen, Kyle D.	311	Moul Rd	264001	32900	221100	0	210		1		
016.01-2-41	Mckain, Patrick M.	325	Moul Rd	264001	35200	219700	0	210		1		
016.01-2-18.118	Baliva, Richard J.	336	Moul Rd	264001	40000	237800	0	210		1		

Page Totals **Parcels -** 37 **Land -** 1,214,100
Total - 5,186,100

Parcel Id	Name	Location Nbr	Location Name	School Dist	Land Av	Total Av	Res Pct	Pr Cl	O C	R S	S	T C
016.01-2-18.2	Roberts, David E.	342	Moul Rd	264001	37500	188400	0	210		1		
016.01-2-22	Barry, George D.	346	Moul Rd	264001	26700	98600	0	210		1		
016.01-2-29.1	Burgess, John A.	347	Moul Rd	264001	119900	195100	0	241		1		
016.01-2-32.1	Baliva, Richard J.	348	Moul Rd	264001	57000	57000	0	322		1		
016.01-2-23	Henderson, Michael K.	350	Moul Rd	264001	23600	120700	0	210		1		
016.01-2-24	Ames, David B.	356	Moul Rd	264001	22000	97500	0	210		1		
016.01-2-31	Mortimer, Frank W.	360	Moul Rd	264001	40000	169500	0	210		1		
016.01-2-25.114	Baliva, Richard	370	Moul Rd	264001	22200	22200	0	311		1		
016.01-2-25.117	Rood, Lonnie B.	380	Moul Rd	264001	28900	28900	0	322		1		
016.03-2-9	Rood, Lonnie B.	387	Moul Rd	264001	166400	260200	0	241		1		
016.01-2-25.12	Zucco, Anthony	390	Moul Rd	264001	26400	115500	0	210		1		
016.01-2-25.2	Zucco, Francis P.	400	Moul Rd	264001	42800	52200	0	312		1		
016.01-2-42.1	Thran, Richard	410	Moul Rd	264001	45600	198900	0	240		1		
016.01-2-25.113	Pfeffer, Shane M.	420	Moul Rd	264001	40100	257700	0	210		1		
016.03-2-8	Judd, Linda Mary	423	Moul Rd	264001	198200	319600	0	281		1		
016.01-2-26.3	Redick, Bryan M.	430	Moul Rd	264001	49000	238900	0	210		1		
016.01-2-26.12	Morgigno, Joseph	440	Moul Rd	264001	38900	242700	0	210		1		
016.01-2-26.13	DeVos, Randolph S.	450	Moul Rd	264001	40800	195400	0	210		1		
016.01-2-26.115	Guffey, Jerry Paul	460	Moul Rd	264001	39600	182800	0	210		1		
016.01-2-30	Hilton-Parma Fire Distrct	465	Moul Rd	264001	21800	21800	0	314		8		
016.03-2-6	Migitskiy, Andrey	487	Moul Rd	264001	13800	13800	0	311		1		
016.01-2-27	Sulimowicz, Brian L.	490	Moul Rd	264001	26200	85900	0	210		1		
016.03-1-4	Matthews & Fields Lumber Co	517	Moul Rd	264001	13500	13500	0	311		1		
016.01-1-38	Reabold, Patricia A.	518	Moul Rd	264001	26900	135100	0	210		1		
016.03-1-21	Crecco, Richard M.	523	Moul Rd	264001	97700	97700	0	322		1		
016.01-1-39.11	Barnes, Richard W.	526	Moul Rd	264001	127000	204800	0	241		1		
016.03-1-3	Wake, Clayton H.	527	Moul Rd	264001	26000	120500	0	210		1		
016.03-1-2	Matthews & Fields Lumber Co	535	Moul Rd	264001	18300	18300	0	311		1		
016.01-1-39.12	Barnes, Richard W.	536	Moul Rd	264001	14100	14100	0	311		1		
016.03-1-1	DiPasquali, Rose	539	Moul Rd	264001	18300	18300	0	311		1		
015.04-2-9.3	DiPasquali, Rose	541	Moul Rd	264001	5700	5700	0	311		1		
015.04-2-7.101	Muerb, Rosemary	545	Moul Rd	264001	166000	166000	0	105		1		
015.04-2-7.102	Ferrante, Dante	559	Moul Rd	264001	37500	281000	0	210		1		
015.02-3-28.1	Greenwell, Andrew	560	Moul Rd	264001	39300	141000	0	210		1		
015.02-3-28.2	Greenwell Farms	580	Moul Rd	264001	302700	302700	0	105		1		
015.02-3-29	Bishop, Flora J.	614	Moul Rd	264001	28500	146600	0	210		1		
015.04-2-7.113	Latragna, Jeffrey S.	615	Moul Rd	264001	60700	191200	0	240		1		

Page Totals **Parcels -** 37 **Land -** 2,109,600
Total - 5,019,800

	Parcel Id	Name	Location Nbr	Location Name	School Dist	Land Av	Total Av	Res Pct	Pr Cl	O C	R S	S	T C
	015.02-3-30	VanZeilen, Jason W.	620	Moul Rd	264001	28800	143600	0	210		1		
	015.02-3-31	Marron, Robert D.	628	Moul Rd	264001	26700	119400	0	210		1		
	015.04-2-7.2	Flannery, Kevin	629	Moul Rd	264001	120000	183300	0	240		1		
	015.02-3-43.11	Wolf, Mark G.	636	Moul Rd	264001	111100	264400	0	241		1		
	015.04-2-8	Steinberg, John	641	Moul Rd	264001	29200	150200	0	220		1		
	015.04-2-7.112	Greenwell Farms	643	Moul Rd	264001	97500	97500	0	105		1		
	015.02-3-45	Gilmore, Stephen E.	650	Moul Rd	264001	32500	163100	0	210		1		
	015.04-2-6	McBride, James H.	651	Moul Rd	264001	28800	195600	0	210		1		
	015.02-3-46	Pristash, Peter	654	Moul Rd	264001	17000	17000	0	311		1		
	015.04-2-5	Griggs, Christopher D.	655	Moul Rd	264001	28900	172500	0	210		1		
	015.02-3-47	Dardzinski, Gerald J.	658	Moul Rd	264001	32600	210700	0	210		1		
	015.02-3-48.4	Butkowsky, Christine J.	662	Moul Rd	264001	28800	253000	0	215		1		
	015.04-2-4	Earnhart, Edgar G.	663	Moul Rd	264001	32200	200800	0	210		1		
	015.04-2-3	Emerson, Samuel C.	667	Moul Rd	264001	29400	187600	0	210		1		
	015.02-3-48.3	Blandford, Jameson	670	Moul Rd	264001	29000	240200	0	210		1		
	015.02-3-48.2	McIver, Douglas S.	674	Moul Rd	264001	26500	204700	0	210		1		
	015.02-3-48.1	Woodruff, Mark W.	680	Moul Rd	264001	26900	198400	0	210		1		
	015.04-2-2	Sullivan, Kevin M.	691	Moul Rd	264001	188600	281500	0	241		1		
	072.01-3-77	Sartz, Celia C.	1818	N Union St	263801	22000	92900	0	281		1		
	072.01-1-15.1	Dannic Holdings LLC	1821	N Union St	263801	38000	38000	0	330		1		
	072.01-3-76	Crowley, Daniel C.	1822	N Union St	263801	23900	33200	0	210		1		
	072.01-3-75	Gay, Gary H.	1826	N Union St	263801	25900	89300	0	220		1		
	072.01-3-74	Giardino, Sandra L.	1830	N Union St	263801	30200	142400	0	210		1		
	072.01-1-18.1	Davia Properties LLC	1835	N Union St	263801	92500	688400	0	452		1		
	072.01-3-73	Bauer, Donna Jean	1836	N Union St	263801	32300	135900	0	210		1		
	072.01-1-19	Parma Corners Cemetery	1837	N Union St	263801	63200	65800	0	695		8		
	072.01-3-72	Plucknette, David A.	1842	N Union St	263801	26400	108600	0	210		1		
*	072.01-1-20.11	Zamiara, Jean V.	1855	N Union St	263801	67300	316400	0	281		1		
	072.01-1-20.111	Zamiara, John A.	1855	N Union St	263801	67300	316400	0	210		1		
	072.01-1-20.112	Zamiara, Mary S.	1873	N Union St	263801	22400	215400	0	210		1		
*	072.01-1-20.2	Zamiara, John A.	1875	N Union St	263801	131700	518300	0	421		1		
	072.01-1-20.21	Zamiara, Jean V.	1875	N Union St	263801	134900	524200	0	421		1		
	072.01-3-71./SPEN	Rochester Gas & Electric	1880	N Union St	263801	126400	941900	0	871		6		
	072.01-3-71./TWR	SBA Properties Inc	1880	N Union St	263801	0	284000	0	837		1		
*	072.03-1-1	Zamiara, Stanley T.	1895	N Union St	263801	13000	13000	0	311		1		
	072.03-1-2	Zamiara, Stanley	1901	N Union St	263801	26800	134100	0	210		1		
	072.01-3-70	Casciani, John A.	1904	N Union St	263801	109500	109500	0	322		1		

Page Totals **Parcels -** 34 **Land -** 1,756,200
Total - 7,203,500

Parcel Id	Name	Location Nbr	Location Name	School Dist	Land Av	Total Av	Res Pct	Pr Cl	O C	R S	S	T C
072.03-2-1	Auburn, Michael J.	1908	N Union St	263801	21600	148000	0	210		1		
072.03-1-3	Zamiara, Jean V.	1909	N Union St	263801	24800	125300	0	210		1		
072.03-2-2	Pressley, David B.	1912	N Union St	263801	21600	125600	0	210		1		
072.03-2-4	Barbeto, Thomas L.	1914	N Union St	263801	20800	102800	0	210		1		
072.03-2-3	Pfromm, Catherine A.	1916	N Union St	263801	24400	89600	0	210		1		
072.03-2-5.3	Vindigni, Paul D.	1918	N Union St	263801	12700	12700	0	311		1		
072.03-1-4.1	Spencerport Realty LLC	1919	N Union St	263801	37000	37000	0	322		1		
072.03-2-5.1	Vindigni, Paul D.	1920	N Union St	263801	22600	100000	0	210		1		
072.03-2-5.2	Vindigni, Paul D.	1922	N Union St	263801	11900	11900	0	311		1		
072.03-2-6	Miller, James Loray	1924	N Union St	263801	26700	133400	0	210		1		
072.03-2-7	Vaughn, Bryan D.	1928	N Union St	263801	27100	150600	0	210		1		
072.03-2-8	Angie, Daniel J.	1932	N Union St	263801	27400	125200	0	210		1		
072.03-1-5	Moberly, Andrew R.	1933	N Union St	263801	26700	130800	0	210		1		
072.03-1-6	Vindigni, Aurelio D.	1941	N Union St	263801	26400	138600	0	210		1		
072.03-2-9	Nichols, Daniel A.	1944	N Union St	263801	48100	180300	0	210		1		
072.03-2-10.211	Spencerport Bible Church Inc	1948	N Union St	263801	168400	3036300	0	620		8		
072.03-1-7	1955 North Union Street LLC	1955	N Union St	263801	26400	147300	0	220		1		
072.03-1-8.1	Jelfo, Michael A.	1959	N Union St	263801	28600	166800	0	210		1		
072.03-1-8.2	D'Angelo, Todd	1961	N Union St	263801	28400	261400	0	210		1		
072.03-1-8.3	Plunkett, Darren	1967	N Union St	263801	26500	110100	0	210		1		
072.03-1-8.4	Ferguson, Tod	1971	N Union St	263801	26500	221300	0	210		1		
072.03-1-8.5	Yaeger, Roland N.	1975	N Union St	263801	26800	132200	0	210		1		
072.03-1-9	Maier, Joanne	1979	N Union St	263801	29500	131600	53	210		1		
072.03-1-10	Dettman, Perry L.	1985	N Union St	263801	32800	76800	0	220		1		
072.03-2-11	Saeva, Ronald	1986	N Union St	263801	32100	148100	0	210		1		
072.03-1-11	Jongsma, Ronald	2001	N Union St	263801	28500	186300	0	210		1		
072.03-1-12	Cholewa, Bertram J.	2013	N Union St	263801	28800	140800	0	210		1		
043.01-1-39.13	Jennings, Timothy E.	1	Newman Dr	264001	30000	199900	0	210		1		
043.01-1-39.2	Washington, James	2	Newman Dr	264001	30700	192900	0	210		1		
043.01-1-39.12	Nowakowski, Gary J.	3	Newman Dr	264001	40000	211200	0	210		1		
043.01-1-39.112	Nowakowski, Gary J.	5	Newman Dr	264001	8800	8800	0	311		1		
043.01-1-39.111	Ames, Keith G.	7	Newman Dr	264001	26800	26800	0	322		1		
043.01-1-39.113	Washington, James	8	Newman Dr	264001	9000	9000	0	311		1		
009.17-1-50	Coss, Robert II.	11	North Av	264001	28500	97700	0	210		1		
009.03-1-1	Heffer, Ronald P.	15	North Av	264001	40000	151000	0	210		1		
009.18-1-36.2	Ennis, Billy Joe	18	North Av	264001	35900	112800	0	210		1		
009.18-1-37.1	Oyer, Ronald L.	24	North Av	264001	40800	181400	0	210		1		

Page Totals **Parcels -** 37 **Land -** 1,153,600
Total - 7,562,300

Parcel Id	Name	Location Nbr	Location Name	School Dist	Land Av	Total Av	Res Pct	Pr Cl	O C	R S	S	T C
009.18-1-38	Kemp, Jeremy	26	North Av	264001	40400	151000	0	210		1		
009.18-1-39	Salamone, Christopher	30	North Av	264001	33200	120000	0	210		1		
009.03-1-2	Becker, Elaine	33	North Av	264001	34200	98900	0	210		1		
009.18-1-40	Mason, Sarah C.	34	North Av	264001	33800	148500	0	210		1		
009.03-1-3	Cole, Robert A.	39	North Av	264001	37500	131200	0	210		1		
009.18-1-30	Snyder, David W.	40	North Av	264001	52800	165300	0	240		1		
009.03-1-4	Arganbright, Kevin J.	65	North Av	264001	22000	113600	0	210		1		
016.06-1-10.1	Nichols, John	66	North Av	264001	27600	111100	0	210		1		
009.03-1-5	Colaprete, John A.	69	North Av	264001	22000	116000	0	210		1		
009.03-1-6	Schlagenhauf, Terry W.	73	North Av	264001	22000	117600	0	210		1		
009.03-1-7	Connolly, Bernard C.	77	North Av	264001	22000	90900	0	210		1		
009.03-1-10.2	Adams, David Michael	81	North Av	264001	21700	146500	0	210		1		
016.06-1-8	Wahl, Gregory J.	82	North Av	264001	21600	115900	0	210		1		
016.06-1-7	Roegner, Leona V.	86	North Av	264001	22000	97400	0	210		1		
016.06-1-6	Stiewe, Carolyn A.	90	North Av	264001	22000	111100	0	210		1		
016.06-1-5	Hurlbutt, Charles F.	94	North Av	264001	22000	96400	0	210		1		
016.06-1-4	Duford, Craig V.	98	North Av	264001	22000	86400	0	210		1		
009.03-1-9	Kohler, David P.	101	North Av	264001	29500	111000	0	210		1		
016.06-1-3	Leshane, Donald	102	North Av	264001	22000	85700	0	210		1		
016.06-1-2	Wackerman, William R. Jr.	106	North Av	264001	22000	141700	0	210		1		
009.03-1-10.12	Mahns, Kevin G.	107	North Av	264001	40100	151200	0	240		1		
016.06-1-1	Brocious, Caleb D.	110	North Av	264001	25600	130000	0	210		1		
009.03-1-11	Kinane, John	113	North Av	264001	23200	151000	0	210		1		
009.03-1-12	Crawford, David	119	North Av	264001	22800	127600	0	210		1		
016.01-2-26.111	DeMarte, Eric A.	120	North Av	264001	42300	221900	0	210		1		
016.01-1-15	Deaton, David A.	127	North Av	264001	22400	106000	0	210		1		
016.01-1-16	Lanceri, Cheryl	131	North Av	264001	22400	118700	0	210		1		
016.01-1-17	Lee, Michael D.	135	North Av	264001	22000	87500	0	210		1		
016.01-1-18	Cordaro, Heather	139	North Av	264001	22000	104400	0	210		1		
016.01-2-26.117	Cavalieri, Matthew D.	140	North Av	264001	37700	234800	0	210		1		
016.01-1-19	Cosgrove, Declan	143	North Av	264001	22000	106800	0	210		1		
016.01-1-20	Knickerbocker, Sandra R.	147	North Av	264001	27800	138900	0	210		1		
016.01-2-26.116	Przybyla, Stanley R.	150	North Av	264001	41400	183900	0	210		1		
016.01-1-21	VanVleck, Catherine A.	151	North Av	264001	27400	119000	0	210		1		
016.01-1-22	Danzig, Stephen J.	155	North Av	264001	27100	113200	0	210		1		
016.01-1-23	Morrison, Craig	159	North Av	264001	26700	119700	0	210		1		
016.01-1-24	Salamone, Russell C.	163	North Av	264001	26400	99800	0	210		1		

Page Totals **Parcels -** 37 **Land -** 1,031,600
Total - 4,670,600

Parcel Id	Name	Location Nbr	Location Name	School Dist	Land Av	Total Av	Res Pct	Pr Cl	O C	R S	S	T C
016.01-1-25	Williard, Jeffrey K.	167	North Av	264001	26000	119900	0	210		1		
016.01-2-26.112	Miles, Christopher D.	170	North Av	264001	37900	228300	0	210		1		
016.01-1-26	Benedict, William R.	171	North Av	264001	25200	123300	0	210		1		
016.01-1-27	King, Karen A.	175	North Av	264001	24400	142900	0	210		1		
016.01-1-28	Stiles, Erin M.	179	North Av	264001	23600	131000	0	210		1		
016.01-2-26.113	Zigarowicz, Nicholas A.	180	North Av	264001	41000	222000	0	210		1		
016.01-1-29	Salamone, Georgia	183	North Av	264001	22800	131500	0	210		1		
016.01-1-30	Gilmore, Jerold J.	187	North Av	264001	22400	86800	0	210		1		
016.01-2-26.114	Zigarowicz, Nicholas A.	190	North Av	264001	17200	17200	0	311		1		
016.01-1-31	Hess, Dennis E. Jr.	191	North Av	264001	22500	106200	0	210		1		
016.01-2-28	Breed, Ronald L.	194	North Av	264001	22400	135600	0	210		1		
016.01-1-32	Lockwood, Michael A.	195	North Av	264001	22500	142600	0	210		1		
016.01-2-26.2	Andia, Ralph G.	198	North Av	264001	35500	208400	0	210		1		
016.01-1-33	Najder, Kathleen M.	199	North Av	264001	22500	109600	0	210		1		
016.01-1-34	Sherry, Todd R.	205	North Av	264001	23600	125700	0	210		1		
016.01-1-35	Sherry, Todd R.	211	North Av	264001	11600	11600	0	311		1		
016.01-1-36	Schepler, Duane N.	215	North Av	264001	21600	122500	0	210		1		
016.01-1-37	Ferguson, Harold John	219	North Av	264001	23800	124700	0	210		1		
016.01-1-39.2	Barnes, Richard W.	225	North Av	264001	12200	12200	0	311		1		
016.03-2-5	Blossom, Jeffrey	230	North Av	264001	22200	115400	0	210		1		
016.03-1-5	Qualtrough, Kyle R.	231	North Av	264001	23200	108600	0	210		1		
016.03-1-6	Johnson, Corry B.	233	North Av	264001	22400	119400	0	210		1		
016.03-2-4	Wilhelm, Mark F.	234	North Av	264001	22400	121000	0	210		1		
016.03-1-7	Daily, James T.	237	North Av	264001	22400	112500	0	210		1		
016.03-2-3	Rodgers, Jeffrey	238	North Av	264001	21200	123000	0	210		1		
016.03-1-8	Rodgers, Rick J.	241	North Av	264001	25600	87300	0	210		1		
016.03-1-9	Rodgers, Duvall Jr.	243	North Av	264001	22400	112400	0	210		1		
016.03-2-2	Millard, Walter Jr.	244	North Av	264001	27400	109500	0	210		1		
016.03-2-1	Castranova, Joseph P.	248	North Av	264001	24700	138300	0	210		1		
016.03-1-10	Foster, Jeremy	249	North Av	264001	22400	118500	0	210		1		
016.03-2-7.1/TWR	Sprint Spectrum Lp	254	North Av	264001	0	284000	0	837		6		
016.03-2-7.1	Smith, James M.	254	North Av	264001	300700	354000	0	241		1		
016.03-1-11	Franz, Patricia S.	255	North Av	264001	24000	101200	0	210		1		
016.03-1-12	Colaprete, Richard M.	259	North Av	264001	22800	118300	0	210		1		
016.03-1-13	Goulette, Channing J.	263	North Av	264001	22800	118100	0	210		1		
016.03-2-61	Heglund, Frank I.	264	North Av	264001	26400	69300	0	210		1		
016.03-1-14	Knapp, Theadore K.	267	North Av	264001	22800	117100	0	210		1		

Page Totals **Parcels -** 37 **Land -** 1,134,500
Total - 4,729,900

Parcel Id	Name	Location Nbr	Location Name	School Dist	Land Av	Total Av	Res Pct	Pr Cl	O C	R S	S	T C
016.03-1-15	Rissew, Hilda J.	271	North Av	264001	22800	110000	0	210		1		
016.03-1-16	Graham, Judith A.	275	North Av	264001	22800	115800	0	210		1		
016.03-2-60	Hubbell, Frank R.	278	North Av	264001	24100	112800	0	210		1		
016.03-1-17	Caster, Gilbert E.	279	North Av	264001	22800	96500	0	210		1		
016.03-2-59	Ganley, Thomas	282	North Av	264001	24100	130700	0	210		1		
016.03-2-58	Markham, Jason C.	286	North Av	264001	25900	116500	0	210		1		
016.03-1-19.1	Contreras, James R.	287	North Av	264001	26600	124000	0	210		1		
016.03-2-57	Spurles, James A.	290	North Av	264001	22400	117900	0	210		1		
016.03-1-20	Eichmann, Raymond G.	291	North Av	264001	22800	112100	0	210		1		
016.03-2-56	Pulci, Marisa	294	North Av	264001	25900	99900	0	210		1		
016.03-1-56	Rankert, Rebecca Jean	297	North Av	264001	11600	11600	0	311		1		
016.03-2-55	Petricone, Frank C.	298	North Av	264001	25900	106800	0	210		1		
016.03-1-22.1	Velieri, John	301	North Av	264001	29400	82600	0	210		1		
016.03-2-54	Henner, Leo J. Jr.	302	North Av	264001	24100	119600	0	210		1		
016.03-2-53	Korzenieski, Frederick L.	306	North Av	264001	24100	117500	0	210		1		
016.03-2-52	Daily, Jonathan	310	North Av	264001	24100	113300	0	210		1		
016.03-1-23.1	Billings, Jonathan D.	311	North Av	264001	31600	197800	0	210		1		
016.03-1-24	Avangelista, Thomas	313	North Av	264001	75700	342000	0	241		1		
016.03-2-51	Meyvis, Albert J. Jr.	314	North Av	264001	24100	74500	0	210		1		
016.03-1-25	Peck, Donald W. Sr.	315	North Av	264001	25700	131600	0	210		1		
016.03-1-26	Hollar, Warren L. Jr.	319	North Av	264001	25700	111800	0	210		1		
016.03-1-27	Sweeting, Helen D.	323	North Av	264001	25700	108900	0	210		1		
016.03-1-28	Jensen, Barbara M.	327	North Av	264001	25700	105800	0	210		1		
016.03-1-29	Duggan, John F.	331	North Av	264001	25700	110800	0	210		1		
016.03-2-50.2	Keyes, Daniel E.	334	North Av	264001	28300	114500	0	210		1		
016.03-2-49	Mullen, Kenneth R.	336	North Av	264001	25400	147900	0	210		1		
016.03-1-31	Wachowicz, Daniel	339	North Av	264001	26000	127800	0	210		1		
016.03-2-48	Heppner, Stephen	340	North Av	264001	25400	119900	0	210		1		
016.03-1-30	Jensen, Barbara M.	341	North Av	264001	400	400	0	311		1		
016.03-1-32.1	Yockel, Roland	343	North Av	264001	24700	95100	0	210		1		
016.03-2-47	Brock, James R.	344	North Av	264001	25400	123700	0	210		1		
016.03-1-33.1	Mears, Eleanor J.	347	North Av	264001	25700	99600	0	210		1		
016.03-2-46	Barnhart, Edwin D.	348	North Av	264001	25400	128600	0	210		1		
016.03-1-34	McPhall, James D.	351	North Av	264001	25700	119600	0	210		1		
016.03-2-45	Waterman, Timothy	352	North Av	264001	25400	112300	0	210		1		
016.03-1-35	Carmestro, Cathy	355	North Av	264001	25700	128100	0	210		1		
016.03-2-44	Weber, William L.	356	North Av	264001	22400	121000	0	210		1		

Page Totals	Parcels -	37	Land -	945,200
			Total -	4,309,300

Parcel Id	Name	Location Nbr	Location Name	School Dist	Land Av	Total Av	Res Pct	Pr Cl	O C	R S	S	T C
016.03-1-36	Cook, Leslie W.	359	North Av	264001	25700	120400	0	210		1		
016.03-2-43	Wurster, Adelheid	360	North Av	264001	22400	105900	0	210		1		
016.03-1-37	Kanaley, Robert T.	363	North Av	264001	25700	134900	0	210		1		
016.03-2-42	Serrano, Joyce A.	364	North Av	264001	22200	126000	0	210		1		
016.03-2-41	D'agostino, Sam P.	366	North Av	264001	22200	113500	0	210		1		
016.03-1-38	Gronell, Leo J. Jr.	367	North Av	264001	25700	138200	0	210		1		
016.03-2-40	Turpyn, William J.	370	North Av	264001	26200	138000	0	210		1		
016.03-1-39	Ingham, Kevin J.	371	North Av	264001	25700	129700	0	210		1		
016.03-1-40	Coleman, Stephen P.	375	North Av	264001	25700	130000	0	210		1		
016.03-2-39	Ryan, Joseph	376	North Av	264001	52800	191400	0	240		1		
016.03-1-41	Todt, George Jr.	379	North Av	264001	25700	107200	0	210		1		
016.03-2-38	Adams, Christopher P.	380	North Av	264001	22000	125300	0	210		1		
016.03-1-42	Lincoln, James F.	383	North Av	264001	25700	114400	0	210		1		
016.03-2-37	Simmonds, Jack L.	384	North Av	264001	22000	115100	0	210		1		
016.03-1-43	Hermance, James D.	387	North Av	264001	22000	89800	0	210		1		
016.03-1-44	Ingham, David M.	391	North Av	264001	22000	103500	0	210		1		
016.03-2-36	Simmonds, Jack L.	394	North Av	264001	18100	18100	0	311		1		
016.03-1-45	Zins, Kathleen	395	North Av	264001	22000	101300	0	210		1		
016.03-2-35	Harter, Donald F. Jr.	398	North Av	264001	22000	121300	0	210		1		
016.03-1-46	Relyea, Gina M.	399	North Av	264001	22000	93800	0	210		1		
016.03-2-26.2	Desgrange, Alan	400	North Av	264001	19600	19600	0	311		1		
016.03-2-34	Rosenberg, Cynthia J.	402	North Av	264001	22000	68600	0	210		1		
016.03-1-47	Gerwitz, Thomas D.	403	North Av	264001	22000	106000	0	210		1		
016.03-2-33	Maloney, Randi L.	406	North Av	264001	22000	104400	0	210		1		
016.03-1-48	Bush, Bradley S.	407	North Av	264001	22000	126300	0	210		1		
016.03-2-32	MacKenzie, Valorie	410	North Av	264001	21000	99900	0	210		1		
016.03-1-49	Sokolow, Justin A.	411	North Av	264001	22000	106600	0	210		1		
016.03-2-31	DesGrange, Alan	420	North Av	264001	26000	198000	0	210		1		
016.03-2-30	Gilmore, Glenn	424	North Av	264001	22400	105100	0	210		1		
016.03-1-50	Kelley, Patrick M.	427	North Av	264001	29900	145800	0	210		1		
016.03-1-51	Kelley, Patrick M.	437	North Av	264001	13400	13400	0	311		1		
024.01-2-12.21	Slipstic LLC	444	North Av	264001	50600	195700	0	422		1		
024.01-1-2.1	Leblanc, Lawrence F.	445	North Av	264001	27400	90100	0	210		1		
024.01-1-4	Sercu, Richard J.	453	North Av	264001	23200	114800	0	210		1		
024.01-2-11.1	Johnson, Mathew J.	458	North Av	264001	21900	99900	0	210		1		
024.01-1-5	Vasylyk, Yaroslav	459	North Av	264001	23200	125300	0	210		1		
024.01-1-6	McBride, James	461	North Av	264001	7000	7000	0	311		1		

Page Totals **Parcels -** 37 **Land -** 893,400
Total - 4,044,300

Parcel Id	Name	Location Nbr	Location Name	School Dist	Land Av	Total Av	Res Pct	Pr Cl	O C	R S	S	T C
024.01-1-7	McBride, James	467	North Av	264001	7000	7000	0	311		1		
024.01-1-8	Wolters, Glenn A.	471	North Av	264001	23200	90800	0	210		1		
024.01-1-9	Pavlov, Anatoliy G.	475	North Av	264001	7000	7000	0	311		1		
024.01-1-10	Pavlov, Anatoliy G.	479	North Av	264001	23200	137800	0	210		1		
024.01-1-11	Harding, Dana A.	483	North Av	264001	23200	120000	0	210		1		
024.01-2-10.1	Bischoping, Robert	486	North Av	264001	23400	95100	0	210		1		
024.01-1-12	Kalinowski, Rebecca	487	North Av	264001	23200	130500	0	210		1		
024.01-1-13	Bremner, Todd C.	491	North Av	264001	23200	104600	0	210		1		
024.01-1-14	Lee, Michael D.	495	North Av	264001	23200	71400	0	210		1		
024.01-2-9.1	Greenwell, Mark D.	496	North Av	264001	264500	266700	0	120		1		
024.01-1-15	Holden, Richard A.	499	North Av	264001	23200	115700	0	210		1		
024.01-2-8	Cappetta, Christopher J.	502	North Av	264001	26400	116000	0	210		1		
024.01-1-16	Vincent, David K. Jr.	503	North Av	264001	23200	119100	0	210		1		
024.01-1-17	Leary, Martin P.	507	North Av	264001	23200	114300	0	210		1		
024.01-2-7	Snyder, Dean M. DVM.	514	North Av	264001	306300	460000	99	472		1		
024.01-1-1	Burch Farms Inc-Frank & Hale	525	North Av	264001	249400	249400	0	151		1		
024.01-1-18	Burch Farms Inc-Frank & Hale	527	North Av	264001	36400	139000	0	210		1		
024.01-2-6	Smythe, Bonnie	550	North Av	264001	35700	194500	0	210		1		
024.01-3-1	Laurer, Richard J.	559	North Av	264001	31400	111200	0	210		1		
024.01-2-3.2	Coonan, James	560	North Av	264001	8600	8600	0	311		1		
024.01-2-5	Coonan, James	562	North Av	264001	28500	83300	0	210		1		
024.01-3-2	Sample, Charles A.	563	North Av	264001	29000	132200	0	210		1		
024.01-3-3	Burkis, Clarence A.	567	North Av	264001	29000	94000	0	210		1		
024.01-3-4	Beadle, Charles G.	571	North Av	264001	29000	105500	0	210		1		
024.01-2-3.1	Coonan, James	572	North Av	264001	261200	288800	0	241		1		
024.01-3-5	Collins, April Marie L.	573	North Av	264001	29000	113400	0	210		1		
024.01-3-6	Reger, William	577	North Av	264001	32600	143400	0	210		1		
024.01-3-7	Burch, John R.	585	North Av	264001	31400	110000	0	210		1		
024.01-3-8	Lane, Daniel M.	589	North Av	264001	29000	145500	0	210		1		
024.01-2-4	Parma Christian Fellowship Ch	590	North Av	264001	27500	27500	0	314		8		
024.01-3-9	Torres, Angel L.	593	North Av	264001	29000	145300	0	210		1		
024.03-1-3	Amo, Roy H.	594	North Av	264001	49400	174700	0	210		1		
024.01-3-10	Blaschek, Karin	597	North Av	264001	29000	105900	0	210		1		
024.01-3-11	Sparklin, Robert C.	601	North Av	264001	29000	132200	0	210		1		
024.01-3-12	Rogers, Erin	605	North Av	264001	29000	140900	0	210		1		
024.01-3-13	George, M. Sharon	609	North Av	264001	29000	114900	0	210		1		
017.01-1-34	Baughman, Stephen	1	North Shore Dr	264001	800	800	0	311		1		

Page Totals **Parcels -** 37 **Land -** 1,926,300
Total - 4,717,000

Parcel Id	Name	Location Nbr	Location Name	School Dist	Land Av	Total Av	Res Pct	Pr Cl	O C	R S	S	T C
017.01-1-52	Baughman, Stephen	2	North Shore Dr	264001	100700	673400	0	210	W	1		
017.01-1-35	DePalma, Thomas P.	3	North Shore Dr	264001	600	600	0	311		1		
017.01-1-51	DePalma, Thomas P.	4	North Shore Dr	264001	100100	596100	0	210	W	1		
017.01-1-36	Griffin, Bruce A.	5	North Shore Dr	264001	600	600	0	311		1		
017.01-1-50	Griffin, Bruce A.	6	North Shore Dr	264001	100300	714400	0	210	W	1		
017.01-1-37	Szalados, James E.	7	North Shore Dr	264001	600	600	0	311		1		
017.01-1-49	Szalados, James E.	8	North Shore Dr	264001	100600	741400	0	210	W	1		
017.01-1-38	Allardice, Robert	9	North Shore Dr	264001	6100	22200	0	312		1		
017.01-1-48	Allardice, Robert	10	North Shore Dr	264001	100700	665000	0	210	W	1		
017.01-1-39	Wisa, Shoukri M.	11	North Shore Dr	264001	600	600	0	311		1		
017.01-1-47	Wisa, Shoukri M.	12	North Shore Dr	264001	101300	805900	0	210	W	1		
017.01-1-40	Lissow, Charles P.	13	North Shore Dr	264001	700	700	0	311		1		
017.01-1-46	Lissow, Charles P.	14	North Shore Dr	264001	100900	647300	0	210	W	1		
017.01-1-45	Polizzi, Louis J. III.	16	North Shore Dr	264001	101500	634600	0	210	W	1		
017.01-1-44	Confer, Timothy J.	18	North Shore Dr	264001	100500	467800	0	210	W	1		
017.01-1-43	LoPiano, Gerard	20	North Shore Dr	264001	100800	403000	0	210	W	1		
017.01-1-42	Cady, Nancy	22	North Shore Dr	264001	101000	452200	0	210	W	1		
017.01-1-41	Moriarty, Paul W.	24	North Shore Dr	264001	101000	691400	0	210	W	1		
023.02-4-8	Rolaine Homes Inc	6	Northside Dr	264001	22100	22100	0	311		1		
023.02-4-5	Cazares, Roberto C.	1	Northside Dr	264001	23400	188900	0	210		1		
023.02-4-6	Aylward, Jonathan W.	2	Northside Dr	264001	22400	182400	0	210		1		
072.04-3-8.105	McElligott, Scott W.	14	Ogden Parma Tl Rd	263801	45500	192700	0	210		1		
072.04-3-8.106	Woodward, Steven P.	20	Ogden Parma Tl Rd	263801	38800	189000	0	210		1		
072.04-3-9	Jacobs, Alonzo	22	Ogden Parma Tl Rd	263801	27800	105500	0	210		1		
072.04-3-10	Olney, Thomas H.	26	Ogden Parma Tl Rd	263801	23100	202200	0	210		1		
072.04-3-8.107	Sullivan, Daniel	28	Ogden Parma Tl Rd	263801	49000	196900	0	210		1		
072.04-3-8.109	Fox, Jon R.	28-A	Ogden Parma Tl Rd	263801	48900	255900	0	210		1		
072.04-3-8.21	Prince, Daniel	28-B	Ogden Parma Tl Rd	263801	49200	266000	0	210		1		
072.04-3-11	Cole, Phillip E.	34	Ogden Parma Tl Rd	263801	35600	152100	0	210		1		
072.04-3-12.1	Brosch, June A.	37	Ogden Parma Tl Rd	263801	37600	187500	0	210		1		
072.04-3-12.2	Costa, David	42	Ogden Parma Tl Rd	263801	40000	241000	0	210		1		
072.04-2-7.15	Diliberto, Maria	126	Ogden Parma Tl Rd	263801	23500	209800	0	210		1		
072.04-2-8	Garcea, Josephine	130	Ogden Parma Tl Rd	263801	29900	198400	0	210		1		
072.04-2-9	Maloney, John Jr.	134	Ogden Parma Tl Rd	263801	24000	124800	0	210		1		
072.04-2-10.1	Pelkey, Matthew	138	Ogden Parma Tl Rd	263801	21700	109600	0	210		1		
072.04-2-11.1	Scholand, Mark Francis	144	Ogden Parma Tl Rd	263801	33600	142700	0	210		1		
072.04-2-13	Frosini, Joseph S.	184	Ogden Parma Tl Rd	263801	31600	123400	0	210		1		

Page Totals **Parcels -** 37 **Land -** 1,846,300
Total - 10,808,700

Parcel Id	Name	Location Nbr	Location Name	School Dist	Land Av	Total Av	Res Pct	Pr Cl	O C	R S	S	T C
072.04-2-14	Eisele, Michael T.	190	Ogden Parma Tl Rd	263801	31600	118100	0	210		1		
072.04-2-15	Clifford, Jeremiah J.	198	Ogden Parma Tl Rd	263801	31000	115900	0	210		1		
072.04-2-16.101	Jenks, April D.	200	Ogden Parma Tl Rd	263801	22500	146100	0	210		1		
072.04-2-16.102	Vinci, Michael A.	202	Ogden Parma Tl Rd	263801	26500	189500	0	210		1		
072.04-2-17.112	David Ferrante Construct. LLC	204	Ogden Parma Tl Rd	263801	42500	42500	0	322		1		
072.04-2-91	David Ferrante Construct. LLC	206	Ogden Parma Tl Rd	263801	29000	32800	0	312		1		
072.04-2-17.12	Hopkins, Floyd B.	208	Ogden Parma Tl Rd	263801	39600	207100	0	210		1		
072.04-2-17.2	Stojanov, Bosko	210	Ogden Parma Tl Rd	263801	24200	108300	0	210		1		
072.04-2-18	Manning, Carol L.	242	Ogden Parma Tl Rd	263801	22800	156800	0	210		1		
072.04-2-19	Krenzer, Eugene	254	Ogden Parma Tl Rd	263801	29200	154200	0	210		1		
072.04-2-20	Robertson, Donald G. III.	258	Ogden Parma Tl Rd	263801	23500	142500	0	210		1		
072.04-2-21	Wessel, Jan	262	Ogden Parma Tl Rd	263801	24000	95300	0	210		1		
072.04-2-22	Keffaoui, Maureen L.	266	Ogden Parma Tl Rd	263801	22800	96300	0	210		1		
072.04-2-23	272 Ogden Parma TL Rd LLC	272	Ogden Parma Tl Rd	263801	22800	101500	0	210		1		
072.04-1-20	Di Sessa, Ralph V.	274	Ogden Parma Tl Rd	263801	22000	102700	0	210		1		
072.04-1-21	Luczko, Edward W.	278	Ogden Parma Tl Rd	263801	26400	119700	0	210		1		
072.04-1-22	Difrancesco, Emanuale	290	Ogden Parma Tl Rd	263801	26400	139500	0	210		1		
072.04-1-23	Buxton, Paul D.	294	Ogden Parma Tl Rd	263801	25200	120300	0	210		1		
072.03-2-21	Konko, Jeffrey A.	300	Ogden Parma Tl Rd	263801	22200	116900	0	210		1		
072.03-2-20	Klingler, Paul	304	Ogden Parma Tl Rd	263801	22200	132500	0	210		1		
072.03-2-19	Pettrone, Daniel G.	316	Ogden Parma Tl Rd	263801	35100	142600	0	210		1		
072.03-2-17	Reinschmidt, Joseph A.	336	Ogden Parma Tl Rd	263801	160700	251500	0	241		1		
072.03-2-17./TWR	Sprint Spectrum Lp	336	Ogden Parma Tl Rd	263801	0	142000	0	837		6		
072.03-2-18	Reinschmidt, Michael	348	Ogden Parma Tl Rd	263801	27800	181200	0	210		1		
072.03-2-16	Owen, Sharon L.	370	Ogden Parma Tl Rd	263801	28200	58500	0	210		1		
072.03-2-15	Ziegler, Raymond F.	378	Ogden Parma Tl Rd	263801	131200	212800	0	240		1		
072.03-2-14.22	Hintz, Glen R.	394	Ogden Parma Tl Rd	263801	27900	218700	0	210		1		
072.03-2-14.21	Hintz, Glen R.	396	Ogden Parma Tl Rd	263801	28200	100600	0	210		1		
072.03-2-14.1	Heeks, Benjamin J.	410	Ogden Parma Tl Rd	263801	30800	178000	0	210		1		
072.03-2-13.2	Russell, Matthew S.	420	Ogden Parma Tl Rd	263801	28100	235900	0	210		1		
072.03-2-13.1	Connor, David E.	440	Ogden Parma Tl Rd	263801	40400	178700	0	210		1		
072.03-1-13.1	Marciano, Rosemary C.	474	Ogden Parma Tl Rd	263801	25000	140100	0	210		1		
072.03-1-13.2	Johnston, Thomas	478	Ogden Parma Tl Rd	263801	23000	153700	0	210		1		
072.03-1-14	Gangross, Todd A.	482	Ogden Parma TL Rd	263801	49600	115000	0	240		1		
071.04-1-39	Lane, Donald Holloway	540	Ogden Parma Tl Rd	263801	139800	272000	0	281		1		
071.04-1-40	Bertram, Thomas	560	Ogden Parma Tl Rd	263801	22400	150000	0	210		1		
071.04-1-38	Fleming, Janet	612	Ogden Parma Tl Rd	263801	22000	129500	0	210		1		

Page Totals **Parcels -** 37 **Land -** 1,356,600
Total - 5,299,300

Parcel Id	Name	Location Nbr	Location Name	School Dist	Land Av	Total Av	Res Pct	Pr Cl	O C	R S	S	T C
071.04-1-37	Klch, Christopher P.	616	Ogden Parma Tl Rd	263801	22000	130200	0	210		1		
071.04-1-36	ABRIZA Properties LLC	622	Ogden Parma Tl Rd	263801	22000	118800	0	210		1		
071.04-1-35	Weeden, LeeAnn M.	624	Ogden Parma Tl Rd	263801	22000	104700	0	210		1		
071.04-1-34	Plucknette, Michael S.	630	Ogden Parma Tl Rd	263801	22000	115600	0	210		1		
071.04-1-33	Plucknette, Michael S.	634	Ogden Parma Tl Rd	263801	10800	10800	0	311		1		
071.04-1-32	Cole, Daniel M.	638	Ogden Parma Tl Rd	263801	22000	102700	0	210		1		
071.04-1-31	Rothenburgh, Matthew J.	642	Ogden Parma Tl Rd	263801	22000	122800	0	210		1		
071.04-1-30	Minchen, Brian J.	646	Ogden Parma Tl Rd	263801	22000	118600	0	210		1		
071.04-1-29	Henderson, Charles S. Sr.	650	Ogden Parma Tl Rd	263801	22000	101400	0	210		1		
071.04-1-28	Rittler, Joseph G.	656	Ogden Parma Tl Rd	263801	43700	117200	0	210		1		
071.04-1-27.21	Eichas, Matthew S.	668	Ogden Parma Tl Rd	263801	26600	116400	0	210		1		
071.04-1-27.1	Egenlauf, Edward	670	Ogden Parma Tl Rd	263801	34000	341100	0	210		1		
071.04-1-46	Lowe, Donald N.	672	Ogden Parma Tl Rd	263801	31900	224100	0	210		1		
071.04-1-45	Deruyter, Jeffrey V.	676	Ogden Parma Tl Rd	263801	29400	203200	0	210		1		
071.04-1-44	Weits, John A. Jr.	680	Ogden Parma Tl Rd	263801	31900	166600	0	210		1		
071.04-1-26.2	Bleier, Gregory S.	694	Ogden Parma Tl Rd	263801	37100	114700	0	210		1		
071.04-1-25	Dennis, Warren B.	720	Ogden Parma Tl Rd	263801	27800	80300	0	210		1		
071.04-1-24	Marcoux, John Paul	724	Ogden Parma Tl Rd	263801	20800	84800	0	210		1		
071.04-1-23	Hoover, Gary A.	726	Ogden Parma Tl Rd	263801	21000	86900	0	210		1		
071.04-1-22	Zipeto, Paul	730	Ogden Parma Tl Rd	263801	24900	87200	0	210		1		
070.04-1-26	Miller, Susan C.	1054	Ogden Parma Tl Rd	265201	28500	190900	0	210		1		
070.04-1-27	Soules, Stanley D.	1060	Ogden Parma Tl Rd	265201	29900	99400	0	210		1		
070.04-1-28	Hill, Douglas B.	1066	Ogden Parma Tl Rd	265201	18300	18300	0	311		1		
070.04-1-5.2	Perzik, Stella	1082	Ogden Parma Tl Rd	265201	31600	164800	0	210		1		
070.04-1-5.1/TWR	Sprint Spectrum Lp	1086	Ogden Parma Tl Rd	265201	0	426000	0	837		6		
070.04-1-5.11	Sodoma Farms Inc	1086	Ogden Parma Tl Rd	265201	296300	299200	0	120		1		
070.04-1-42.1	Thorpe, Robert E.	1092	Ogden Parma Tl Rd	265201	29900	224600	0	210		1		
070.04-1-41	Crist, Bridget L.	1102	Ogden Parma Tl Rd	265201	20300	20300	0	311		1		
070.04-1-40	Sodoma, Farms	1106	Ogden Parma Tl Rd	265201	19100	19100	0	311		1		
070.04-1-39	Leonardi, Karen M.	1110	Ogden Parma TL Rd	265201	26900	292100	0	215		1		
070.04-1-38	Radford, Stanley F.	1114	Ogden Parma Tl Rd	265201	26500	192100	0	210		1		
070.04-1-37	Thompson, Gregory W.	1118	Ogden Parma Tl Rd	265201	25400	186900	0	210		1		
070.04-1-36	Sodoma Farms	1122	Ogden Parma Tl Rd	265201	19100	19100	0	311		1		
070.04-1-35	Dawn Building Corporation	1126	Ogden Parma Tl Rd	265201	18500	18500	0	210		1		
070.04-1-33.1	VanGelder, Kim E.	1130	Ogden Parma Tl Rd	265201	29100	415100	0	210		1		
070.04-1-32	Carter, Todd W.	1140	Ogden Parma Tl Rd	265201	25400	237900	0	210		1		
070.04-1-31	Sodoma Farms	1144	Ogden Parma Tl Rd	265201	19100	19100	0	311		1		

Page Totals **Parcels -** 37 **Land -** 1,179,800
Total - 5,391,500

Parcel Id	Name	Location Nbr	Location Name	School Dist	Land Av	Total Av	Res Pct	Pr Cl	O C	R S	S	T C
070.04-1-30	Demonte, Darryl	1148	Ogden Parma Tl Rd	265201	19100	19100	0	311		1		
070.04-1-29	Lorric Development Corp of N`	1152	Ogden Parma Tl Rd	265201	20600	20600	0	311		1		
070.04-1-4.001	Sodoma Farms Inc	1170	Ogden Parma Tl Rd	265201	132100	132100	0	105		1		
070.04-1-4.002	Robb, Randall	1180	Ogden Parma Tl Rd	265201	127300	127300	0	105		1		
070.04-1-3.1	Stein, Philip G.	1198	Ogden Parma Tl Rd	265201	29100	237200	0	210		1		
070.04-1-2	Contrera, Joseph A.	1244	Ogden Parma Tl Rd	265201	29900	183300	0	210		1		
070.04-1-1	Robb, Randall	1250	Ogden Parma Tl Rd	265201	118300	118300	0	105		1		
072.02-4-25	Schwartz, Edward H.	3	Orchard Hills Dr	263801	23500	105800	0	210		1		
072.02-4-24	Barkley, Clementine A.	4	Orchard Hills Dr	263801	23500	101100	0	210		1		
072.02-4-26	Monsees, James E.	7	Orchard Hills Dr	263801	23500	105000	0	210		1		
072.02-4-23	Wiley, Ginette P.	8	Orchard Hills Dr	263801	23500	120900	0	210		1		
072.02-4-27	Colacecchi, James K.	11	Orchard Hills Dr	263801	23500	114200	0	210		1		
072.02-4-22	Schoepfel, Richard	12	Orchard Hills Dr	263801	23500	107600	0	210		1		
072.02-4-28	Hewitt, Lee S.	15	Orchard Hills Dr	263801	23500	106600	0	210		1		
072.02-4-21	Shamp, Ronald J.	16	Orchard Hills Dr	263801	23500	106900	0	210		1		
072.02-4-29	Rigby, John	19	Orchard Hills Dr	263801	23500	102000	0	210		1		
072.02-4-20	Patterson, James IV.	20	Orchard Hills Dr	263801	23500	100700	0	210		1		
072.02-4-30	Kaiser, Minnie A.	23	Orchard Hills Dr	263801	23500	104800	0	210		1		
072.02-4-19	Runyan, Patricia	24	Orchard Hills Dr	263801	23500	107300	0	210		1		
072.02-4-31	Pios, Gene E.	27	Orchard Hills Dr	263801	23500	149700	0	210		1		
072.02-4-18	Gibbardo, Alfred	28	Orchard Hills Dr	263801	23500	103900	0	210		1		
072.02-4-32	Webster, Russell C.	31	Orchard Hills Dr	263801	23500	103200	0	210		1		
072.02-4-17	Garland-Standing, Sandra J.	32	Orchard Hills Dr	263801	23500	102500	0	210		1		
072.02-4-33	Dold, Louis R.	35	Orchard Hills Dr	263801	23500	112700	0	210		1		
072.02-4-16	Capizzi, Joseph M.	36	Orchard Hills Dr	263801	23500	137500	0	210		1		
072.02-4-34	DiNicola, Suzanne M.	39	Orchard Hills Dr	263801	23500	118800	0	210		1		
072.02-4-15	Colletta, Michael E.	40	Orchard Hills Dr	263801	23500	104900	0	210		1		
072.02-4-35	Graziano, Claudia M.	43	Orchard Hills Dr	263801	23500	121000	0	210		1		
072.02-4-14	Burlingham, Richard J.	44	Orchard Hills Dr	263801	23500	107100	0	210		1		
072.02-4-36	Schweikert, Jane Mead	47	Orchard Hills Dr	263801	23500	110600	0	210		1		
072.02-4-13	Grillo, Salvatore J.	48	Orchard Hills Dr	263801	23500	118100	0	210		1		
072.02-4-37	Marks, Christian L.	51	Orchard Hills Dr	263801	23500	114600	0	210		1		
072.02-4-12	Kowalski, Helena A.	52	Orchard Hills Dr	263801	23500	106600	0	210		1		
072.02-4-38	Bader, Gerald C.	55	Orchard Hills Dr	263801	23500	124300	0	210		1		
072.02-4-11	Bamford, Robert N. Jr.	56	Orchard Hills Dr	263801	23500	111300	0	210		1		
072.02-4-39	Mura, Thomas	59	Orchard Hills Dr	263801	23500	103700	0	210		1		
072.02-4-10	Corcoran, Stephanie	60	Orchard Hills Dr	263801	23500	117800	0	210		1		

Page Totals **Parcels -** 37 **Land -** 1,181,400
Total - 4,189,100

	Parcel Id	Name	Location Nbr	Location Name	School Dist	Land Av	Total Av	Res Pct	Pr Cl	O C	R S	S	T C
	072.02-4-40	Guerin, Wilfred J.	63	Orchard Hills Dr	263801	23500	105400	0	210		1		
	072.02-4-9	Havens, Paul L.	64	Orchard Hills Dr	263801	23500	105900	0	210		1		
	072.02-4-41	Cooper, Brad	67	Orchard Hills Dr	263801	23500	113300	0	210		1		
	072.02-4-8	Hosey, Michael J.	68	Orchard Hills Dr	263801	23500	113000	0	210		1		
	072.02-4-42	Daly, James D.	71	Orchard Hills Dr	263801	23500	123400	0	210		1		
	072.02-4-7	Alcott, Arthur E. Jr.	72	Orchard Hills Dr	263801	23500	101600	0	210		1		
	072.02-4-43	Carter, Richard M.	75	Orchard Hills Dr	263801	23500	105800	0	210		1		
	072.02-4-6	Pavone, Michael F. Jr.	76	Orchard Hills Dr	263801	23500	96500	0	210		1		
	072.02-4-44	Pittman, David J.	79	Orchard Hills Dr	263801	23500	112300	0	210		1		
	072.02-4-5	Grottanelli, Ronald	80	Orchard Hills Dr	263801	23500	101500	0	210		1		
	072.02-4-4	Collins, Larry W.	84	Orchard Hills Dr	263801	23500	115100	0	210		1		
	072.02-4-45	Marolf, Russell L.	96	Orchard Hills Dr	263801	28200	177500	0	210		1		
	640.089-9999-132.35/1882	Niagara Mohawk Power Corp		Outside Plant	263801	0	10791	0	884		6		
	640.089-9999-139./1001	Rochester Gas & Electric		Outside Plant	264001	0	3040	0	882		6		
	640.089-9999-139./1002	Rochester Gas & Electric		Outside Plant	263801	0	1372	0	882		6		
	640.089-9999-139./1003	Rochester Gas & Electric		Outside Plant	265201	0	357	0	882		6		
	640.089-9999-139./1881	Rochester Gas & Electric		Outside Plant	264001	0	1928791	0	884		6		
	640.089-9999-139./1882	Rochester Gas & Electric		Outside Plant	263801	0	870452	0	884		6		
	640.089-9999-139./1883	Rochester Gas & Electric		Outside Plant	265201	0	226311	0	884		6		
	640.089-9999-141.2/1882	Spencerport Electric		Outside Plant	263801	0	78459	0	884		6		
*	640.089-9999-633.3/1881	Ogden Telephone Company		Outside Plant	264001	0	448828	0	836		6		
*	640.089-9999-633.3/1882	Ogden Telephone Company		Outside Plant	263801	0	202553	0	836		6		
*	640.089-9999-633.3/1883	Ogden Telephone Company		Outside Plant	265201	0	52662	0	836		6		
*	640.089-9999-639.1/1881	Frontier Telephone of Rochest		Outside Plant	264001	0	57	0	836		6		
	640.089-0000-639.100/1881	Frontier Telephone of Rochest		Outside Plant	263801	0	737	0	836		6		
	640.089-0000-639.100/1882	Frontier Telephone of Rochest		Outside Plant	264001	0	2013	0	836		6		
	640.089-0000-639.100/1883	Frontier Telephone of Rochest		Outside Plant	265201	0	193	0	836		6		
	640.089-0000-633.300/1881	Ogden Telephone Company		Outside Plant	263801	0	117412	0	836		6		
	640.089-0000-633.300/1882	Ogden Telephone Company		Outside Plant	264001	0	259116	0	836		6		
	640.089-0000-633.300/1883	Ogden Telephone Company		Outside Plant	265201	0	28340	0	836		6		
	500.00-2-938./HILT	Fiber Technologies		Outside Village	264001	0	249514	0	867		5		
	043.04-2-20	Persons, Gayle L.	21	Parma Center Rd	264001	23400	114300	0	210		1		
	043.04-2-19	Witz, Adam J.	27	Parma Center Rd	264001	23400	78600	0	210		1		
	043.04-2-18	Rossetti, James S.	33	Parma Center Rd	264001	23400	144200	0	210		1		
	043.04-2-17	Bell, Richard F.	39	Parma Center Rd	264001	24900	115300	0	210		1		
	044.01-1-22	Atkinson, George D.	40	Parma Center Rd	264001	35400	125600	0	210		1		
	043.04-2-16	Page, Eugene A.	45	Parma Center Rd	264001	27400	177900	0	210		1		

Page Totals **Parcels -** 33 **Land -** 444,600
Total - 5,904,098

Parcel Id	Name	Location Nbr	Location Name	School Dist	Land Av	Total Av	Res Pct	Pr Cl	O C	R S	S	T C
044.01-1-23	Clark, Patrick J.	48	Parma Center Rd	264001	36700	161500	0	210		1		
043.04-2-15	Campbell, Sharon	51	Parma Center Rd	264001	23500	102600	0	210		1		
043.04-2-14	McGavern, Timothy C.	55	Parma Center Rd	264001	23500	126900	0	210		1		
043.02-1-4.1	Nicolosi, Michael	56	Parma Center Rd	264001	147300	147300	0	322		1		
043.04-2-13	Diamond Builders & Remodel	59	Parma Center Rd	264001	11800	11800	0	311		1		
043.02-1-5	Nicolosi, Grace	64	Parma Center Rd	264001	21600	116200	0	210		1		
043.04-2-12	Kenyon, Dennis A.	65	Parma Center Rd	264001	23500	94500	0	210		1		
043.02-1-4.2	Nicolosi, Michael	66	Parma Center Rd	264001	11800	11800	0	311		1		
043.04-2-11	Ranieri, Kathryn	67	Parma Center Rd	264001	23500	121100	0	210		1		
043.04-2-10	Almeter, David J.	71	Parma Center Rd	264001	25200	150500	0	210		1		
043.02-1-6	Scherzi, James M.	74	Parma Center Rd	264001	26400	117000	0	210		1		
043.04-2-9	Byrd, Robert R.	75	Parma Center Rd	264001	25200	150800	0	210		1		
043.02-1-7	Hargarther, Daniel	78	Parma Center Rd	264001	26400	144200	0	210		1		
043.04-2-8	Sillick, Daniel J.	79	Parma Center Rd	264001	25200	155200	0	210		1		
043.02-1-8	Rawlins, Scott M.	82	Parma Center Rd	264001	28300	133400	0	210		1		
043.04-2-7	Meagher, John R.	83	Parma Center Rd	264001	25200	133600	0	210		1		
043.04-2-6	Stahlman, Gary M.	87	Parma Center Rd	264001	25200	162000	0	210		1		
043.04-2-5	Kruspe, William G.	91	Parma Center Rd	264001	25200	127500	0	210		1		
043.04-2-4	Rymer, David E.	95	Parma Center Rd	264001	25200	139800	0	210		1		
043.04-2-3	Turnquist, Carl	99	Parma Center Rd	264001	25200	124300	0	210		1		
043.04-2-2	Crandell, Robert N.	103	Parma Center Rd	264001	23200	130900	0	210		1		
043.04-2-1	Gleason, Thomas J. IV.	107	Parma Center Rd	264001	26000	121400	0	210		1		
043.04-1-6	A Comparato Realty & Mgmt	125	Parma Center Rd	264001	18400	18400	0	311		1		
043.02-1-9	Hackett, Susan	130	Parma Center Rd	264001	22400	137400	0	210		1		
043.02-1-3	Greece Cobra Soccer Club Inc	134	Parma Center Rd	264001	334400	334400	0	322		8		
043.02-1-10	Greece Cobra Soccer Club Inc	140	Parma Center Rd	264001	94200	94200	0	322		8		
043.04-1-5	Diamond Builders & Remodel	167	Parma Center Rd	264001	16200	16200	0	210		1		
043.04-1-4	Wright, Michael G.	175	Parma Center Rd	264001	26000	97300	0	210		1		
043.04-1-7	Eichas, Arthur J.	183	Parma Center Rd	264001	331500	331500	0	105		1		
043.04-1-3	A Comparato Realty & Mgmt	185	Parma Center Rd	264001	17300	17300	0	311		1		
043.04-1-2.1	Eichas, Arthur P.	217	Parma Center Rd	264001	262700	361400	0	241		1		
043.02-1-12	DeMeyer, Eugene	234	Parma Center Rd	264001	11800	11800	0	105		1		
043.02-1-13	Snell, Paul A.	242	Parma Center Rd	264001	26700	130600	0	210		1		
043.04-1-2.2	Eichas, Arthur J.	245	Parma Center Rd	264001	22400	128900	0	210		1		
043.02-1-14	Guarino, Brian A.	246	Parma Center Rd	264001	23900	101400	0	210		1		
043.04-1-1	Villard, Terry	247	Parma Center Rd	264001	26900	78200	0	210		1		
043.03-2-10.12	Parma Union Cemetery Corp	251	Parma Center Rd	264001	60000	60000	0	695		8		

Page Totals **Parcels -** 37 **Land -** 1,949,900
Total - 4,603,300

Parcel Id	Name	Location Nbr	Location Name	School Dist	Land Av	Total Av	Res Pct	Pr Cl	O C	R S	S	T C
043.02-1-15	Parma Union Cemetery Corp	260	Parma Center Rd	264001	81000	90600	0	695		8		
043.03-2-11.1	Coyle, Thomas H.	265	Parma Center Rd	264001	27300	186400	0	210		1		
043.03-2-10.11	Peck Development Inc	269	Parma Center Rd	264001	308800	308800	0	105		1		
043.02-1-19.102	Parma Union Cemetery Corp	270	Parma Center Rd	264001	39900	39900	0	695		8		
043.02-1-16	Adams, John F.	280	Parma Center Rd	264001	29100	155600	0	210		1		
043.02-1-19.001	Adams, John F.	286	Parma Center Rd	264001	270800	285700	0	120		1		
043.02-1-19.21	Adams, Michael W.	292	Parma Center Rd	264001	37500	143100	0	210		1		
043.03-2-10.2	Krzaczek, Robert S.	293	Parma Center Rd	264001	30600	127000	0	210		1		
043.02-1-17	Moriarty, Tyler	310	Parma Center Rd	264001	28100	153500	0	210		1		
043.02-1-18	Barnhart, Jeffrey S. Sr.	316	Parma Center Rd	264001	22400	70500	0	210		1		
043.01-2-6	Bauman, Joseph E.	320	Parma Center Rd	264001	21600	139000	0	210		1		
043.01-2-7	Stoller, Peter J.	324	Parma Center Rd	264001	21600	117900	0	210		1		
043.03-2-35	Mammarello, Nicole M.	325	Parma Center Rd	264001	31000	100800	0	210		1		
043.01-2-8	Webster, Jordan	328	Parma Center Rd	264001	22800	122400	0	210		1		
043.03-2-9.111	Town of Parma	335	Parma Center Rd	264001	122200	122200	0	590		8		
043.01-2-9	Reiter, Thomas C.	340	Parma Center Rd	264001	26400	132200	0	210		1		
043.01-2-5	Adams, John F.	346	Parma Center Rd	264001	168100	168100	0	105		1		
043.01-2-10	Open Bible Baptist Church Inc	348	Parma Center Rd	264001	21600	96000	0	210		8		
043.03-2-9.121	Brickler, Keith W.	353	Parma Center Rd	264001	30100	233800	0	210		1		
043.01-2-11	Cottorone, Carl	354	Parma Center Rd	264001	26400	167500	0	210		1		
043.03-2-8	Lansberry, Lynn A.	355	Parma Center Rd	264001	26000	148000	0	210		1		
043.01-2-12	Abate, Steven	358	Parma Center Rd	264001	26000	133600	0	210		1		
043.03-2-7	Goldblatt, Edward H.	361	Parma Center Rd	264001	27800	129000	0	210		1		
043.01-2-13	Rumiano, Robert	362	Parma Center Rd	264001	26000	162800	0	210		1		
043.01-2-14	Rumiano, Robert	366	Parma Center Rd	264001	13000	13000	0	311		1		
043.03-2-6	Shepanski, Andrew	375	Parma Center Rd	264001	26000	127500	0	210		1		
043.01-2-15	Lemcke, John H.	376	Parma Center Rd	264001	28800	183000	0	281		1		
043.03-2-5	Lewis, Edmund Q.	381	Parma Center Rd	264001	27100	81100	0	210		1		
043.03-2-4	Behrens, Erich E.	395	Parma Center Rd	264001	27100	136800	0	210		1		
043.01-2-16	Gates, Jeffery	398	Parma Center Rd	264001	29500	145000	0	210		1		
043.03-2-3	Killian, Eric M.	399	Parma Center Rd	264001	22000	117700	0	210		1		
043.01-2-17.1	Adams, John F.	402	Parma Center Rd	264001	95000	95000	0	105		1		
043.01-2-18	Merlau, Sarah J.	404	Parma Center Rd	264001	22000	124300	0	210		1		
043.01-2-19	Paeth, Thomas E.	408	Parma Center Rd	264001	24000	123500	0	210		1		
043.03-2-2	Grasta, Samuel R.	409	Parma Center Rd	264001	83500	167200	0	240		1		
043.01-2-20	Inzana, Gary	414	Parma Center Rd	264001	24600	105000	0	220		1		
043.03-2-1	Lucas, Jackson P.	417	Parma Center Rd	264001	20800	98600	0	210		1		

Page Totals **Parcels -** 37 **Land -** 1,916,500
Total - 5,052,100

Parcel Id	Name	Location Nbr	Location Name	School Dist	Land Av	Total Av	Res Pct	Pr Cl	O C	R S	S	T C
043.01-1-27	Kennard, Robert J.	424	Parma Center Rd	264001	20000	89400	0	210		1		
043.01-1-28	Husted, Brian G.	430	Parma Center Rd	264001	22000	105400	0	210		1		
043.03-1-16	Iannone, Alfred L.	433	Parma Center Rd	264001	24200	103000	0	210		1		
043.03-1-15	Chinappi, Nicholas J.	435	Parma Center Rd	264001	21800	112100	0	210		1		
043.01-1-29	Jones, Michael J.	436	Parma Center Rd	264001	26000	144500	0	210		1		
043.01-1-19	Smith, Audrey	440	Parma Center Rd	264001	51200	100500	0	210		1		
043.03-1-14.1	Chinappi, Nicholas	441	Parma Center Rd	264001	27600	253100	0	210		1		
043.01-1-30	VanBortle, Harold	446	Parma Center Rd	264001	28200	118700	0	210		1		
043.03-1-13	Trabold, Paul J.	447	Parma Center Rd	264001	22000	78600	0	210		1		
043.01-1-31	Muir, Kim R.	448	Parma Center Rd	264001	33300	146100	0	210		1		
043.03-1-12	Chinappi, Laura	451	Parma Center Rd	264001	22000	119800	0	210		1		
043.03-1-11	Herbster, David R.	455	Parma Center Rd	264001	22000	127500	0	210		1		
043.01-1-32	Fulton, Ashley Noel	456-458	Parma Center Rd	264001	24000	160500	0	281		1		
043.03-1-10	Chatterson, William G.	459	Parma Center Rd	264001	22000	101800	0	210		1		
043.03-1-9	Wolfe, John M.	461	Parma Center Rd	264001	21200	117600	0	210		1		
043.01-1-33	Town Of Parma	462	Parma Center Rd	264001	29000	57900	0	681		8		
043.01-1-56.003	Burritt, Stephen L.	464	Parma Center Rd	264001	1100	2300	0	312		1		
043.03-1-8	Roberts, Jeffrey W.	465	Parma Center Rd	264001	22000	111000	0	210		1		
043.01-1-34	Burritt, Stephen L.	466	Parma Center Rd	264001	22000	121600	0	210		1		
043.03-1-7	Deissinger, Judith A.	469	Parma Center Rd	264001	20800	89400	0	210		1		
043.01-1-35.1	Comstock, Robert M.	470	Parma Center Rd	264001	25500	137700	0	210		1		
043.01-1-36	Hafner, Cheryl A.	474	Parma Center Rd	264001	21600	135300	0	210		1		
043.03-1-6	Dobson, William B.	475	Parma Center Rd	264001	20800	114100	0	210		1		
043.01-1-37	Brooke-Gay, Michael	478	Parma Center Rd	264001	21600	137900	0	210		1		
043.03-1-5	Romano, Anthony R.	479	Parma Center Rd	264001	20800	100100	0	210		1		
043.01-1-38.1	Keating, Daniel G.	482	Parma Center Rd	264001	26100	139300	0	210		1		
043.03-1-4	Knapp, James A.	483	Parma Center Rd	264001	20800	111800	0	210		1		
043.01-1-56.001	Lafountain, Kevin	486	Parma Center Rd	264001	57100	57100	0	322		1		
043.03-1-3	Gurgel, Kurt W.	487	Parma Center Rd	264001	20800	114900	0	210		1		
043.01-1-40.1	Weidert, William P. Jr.	490	Parma Center Rd	264001	26500	157600	0	210		1		
043.03-1-2	Smith, Mary Lou	491	Parma Center Rd	264001	20800	99500	0	210		1		
043.01-1-41.1	Tandy, Robert L.	494	Parma Center Rd	264001	26100	149100	0	210		1		
043.03-1-1.2	Smith, Mary Lou	495	Parma Center Rd	264001	11400	18900	0	312		1		
043.01-1-42	Loewke, Robert K.	498	Parma Center Rd	264001	21600	135000	0	210		1		
043.03-1-1.14	Joy, Michelle D.	499	Parma Center Rd	264001	25000	198600	0	210		1		
043.01-1-43	Rivera, Richard P.	502	Parma Center Rd	264001	25300	142300	0	210		1		
043.03-1-1.13	Saporito, Thomas	503	Parma Center Rd	264001	25000	221000	0	210		1		

Page Totals **Parcels -** 37 **Land -** 899,200
Total - 4,431,000

Parcel Id	Name	Location Nbr	Location Name	School Dist	Land Av	Total Av	Res Pct	Pr Cl	O C	R S	S	T C
043.01-1-44	William Baker Trust 10/30/14	506	Parma Center Rd	264001	21600	122800	0	210		1		
043.03-1-1.12	Brooks, Douglas A.	507	Parma Center Rd	264001	25000	212100	0	210		1		
043.01-1-45	Lenhard, Matthew W.	524	Parma Center Rd	264001	28500	166400	0	210		1		
043.01-1-46	Berg, Joel S.	532	Parma Center Rd	264001	21500	122000	0	210		1		
043.01-1-47	Megalo, Stephen M.	536	Parma Center Rd	264001	22200	127300	0	210		1		
043.01-1-48	Turner, Rhett M.	540	Parma Center Rd	264001	22200	124400	0	210		1		
043.01-1-49	Newman, Andrew	544	Parma Center Rd	264001	21500	168100	0	210		1		
043.01-1-50	Connolly, Stephen J.	548	Parma Center Rd	264001	21600	109500	0	210		1		
043.01-1-51	Meister, Bradley C.	560	Parma Center Rd	264001	26300	157600	0	210		1		
042.02-1-7	Zimmerman, Robert B.	568	Parma Center Rd	264001	27900	166600	0	210		1		
042.02-1-8	Fister, Matthew R.	572	Parma Center Rd	264001	23200	124400	0	210		1		
042.02-1-9	Mullen, Katherine L.	576	Parma Center Rd	264001	23200	118900	0	210		1		
042.02-1-10	Wallenhorst, David R.	580	Parma Center Rd	264001	26100	158900	0	210		1		
042.02-1-11	Francisco, Timothy	590	Parma Center Rd	264001	26900	166600	0	210		1		
042.02-1-12.2	Noble, Joseph L.	592	Parma Center Rd	264001	44200	200300	0	210		1		
042.02-1-12.1	McDonald, Jenna L.	594	Parma Center Rd	264001	40400	140900	0	210		1		
042.02-1-12.3	Marseglia, Rhonda	598	Parma Center Rd	264001	41700	41700	0	322		1		
042.04-1-17.1	Eichas, James B.	599	Parma Center Rd	264001	184900	260700	0	112		1		
042.04-1-17.2	Eichas, James B.	601	Parma Center Rd	264001	33900	163200	0	210		1		
042.02-1-12.4	Sharpe, Gary M.	610	Parma Center Rd	264001	27400	27400	0	105		1		
042.04-1-16	Klotzbach, Patricia	615	Parma Center Rd	264001	21600	124700	0	210		1		
042.04-1-12.102	Eichas, James	617	Parma Center Rd	264001	15400	15400	0	105		1		
042.04-1-15	Card, Robert A.	619	Parma Center Rd	264001	21600	105600	0	210		1		
042.02-1-12.5	Sharpe, Gary M.	620	Parma Center Rd	264001	41000	182600	0	210		1		
042.04-1-14	Beck, Jessica	623	Parma Center Rd	264001	21600	107700	0	210		1		
042.04-1-13	Sherwin, Michael J.	627	Parma Center Rd	264001	21600	113100	0	210		1		
042.04-1-12.107	Raimondi, Russell J.	631	Parma Center Rd	264001	26500	125900	0	210		1		
042.04-1-12.106	Terpstra, Andre M.	635	Parma Center Rd	264001	32500	180200	0	210		1		
042.02-1-12.61	Sharpe, Gary	636	Parma Center Rd	264001	36500	36500	0	105		1		
042.04-1-11	Campbell, Roger A.	637	Parma Center Rd	264001	22400	154900	0	210		1		
042.02-1-13.1	Simpson, Richard F.	640	Parma Center Rd	264001	8400	8400	0	311		1		
042.04-1-42.2	Campbell, Roger A.	641	Parma Center Rd	264001	300	300	0	311		1		
042.02-1-14.11	Simpson, Richard F.	642	Parma Center Rd	264001	27300	222600	0	210		1		
042.04-1-42.1	Harris, Luann	643	Parma Center Rd	264001	500	500	0	311		1		
042.02-1-15.2	Quadrini, Thomas D.	644	Parma Center Rd	264001	28800	111700	0	210		1		
042.04-1-10	Harris, Lu Ann Delano	645	Parma Center Rd	264001	22400	118500	0	210		1		
042.02-1-15.1	Quadrini, Thomas D.	648	Parma Center Rd	264001	19400	19400	0	311		1		

Page Totals **Parcels -** 37 **Land -** 1,078,000
Total - 4,507,800

Parcel Id	Name	Location Nbr	Location Name	School Dist	Land Av	Total Av	Res Pct	Pr Cl	O C	R S	S	T C
042.04-1-9	Sneddon, Dennis E.	649	Parma Center Rd	264001	21600	149600	0	210		1		
042.04-1-8	Redmond, Lois	653	Parma Center Rd	264001	22000	155900	0	210		1		
042.02-1-16	Rapone, Robert L.	654	Parma Center Rd	264001	37300	138600	0	240		1		
042.04-1-7	West, Richard F.	663	Parma Center Rd	264001	26400	108600	0	210		1		
042.02-1-17.1	Seeland, Wendy	674	Parma Center Rd	264001	13800	13800	0	311		1		
042.04-1-6.11	Mavilio, Marie	675	Parma Center Rd	264001	178200	266400	0	240		1		
042.02-1-17.2	Wallace, Christine	678	Parma Center Rd	264001	27100	136200	0	210		1		
042.02-1-18	Seeland, Wendy	682	Parma Center Rd	264001	67400	234900	0	240		1		
042.04-1-3	LaBarbera, Carol J.	700	Parma Center Rd	264001	22000	139600	0	210		1		
042.04-1-5.103	Christensen, Keith	701	Parma Center Rd	264001	26300	161100	0	210		1		
042.04-1-5.102	McNulty, William F.	703	Parma Center Rd	264001	13300	13300	0	311		1		
042.04-1-6.12	Grossi Development Corp	704	Parma Center Rd	264001	37600	37600	0	322		1		
042.04-1-2	Foehner, Allen B.	708	Parma Center Rd	264001	11000	11000	0	311		1		
042.04-1-1	Foehner, Allen B.	712	Parma Center Rd	264001	22000	177000	0	210		1		
042.04-1-6.3	Guarino, Kenneth J.	720	Parma Center Rd	264001	43900	177400	0	210		1		
042.04-1-5.101	Blodgett, David J.	723	Parma Center Rd	264001	157900	273200	0	241		1		
042.04-1-6.2	Ranieri, Kelly L.	730	Parma Center Rd	264001	33600	271900	0	210		1		
042.02-1-19	Stewart, Brian K.	736	Parma Center Rd	264001	24000	132600	0	210		1		
042.04-1-4.1	Morehouse, Clark L. Jr.	739	Parma Center Rd	264001	77100	153700	0	240		1		
042.02-1-20	Ricciuto, Michael A.	740	Parma Center Rd	264001	24000	140200	0	210		1		
042.02-1-21	Hershey, Theodore A.	744	Parma Center Rd	264001	25200	175300	0	210		1		
042.02-1-22.201	Owen, Tracy K.	748	Parma Center Rd	264001	47700	47700	0	322		1		
042.02-1-22.202	Owen, Tracy K.	750	Parma Center Rd	264001	28500	316700	0	210		1		
042.04-1-4.2	Burke, Charles E.	751	Parma Center Rd	264001	30000	170300	0	210		1		
042.02-1-22.101	Eichas, Richard A.	760	Parma Center Rd	264001	273200	273200	0	105		1		
042.03-1-19	Young, Thomas T.	765	Parma Center Rd	264001	26400	124800	0	210		1		
042.03-1-17.102	Pavlovych, Lesia O.	795	Parma Center Rd	264001	21100	26200	0	312		1		
042.03-1-17.101	Pavlovych, Stephen	797	Parma Center Rd	264001	27500	182600	0	210		1		
042.03-1-16	Nemchick, David C.	799	Parma Center Rd	264001	26400	160500	0	210		1		
042.01-2-7.4	Pavlovych, Walter S.	800	Parma Center Rd	264001	40400	255900	0	240		1		
042.01-2-7.3	Pavlovych, Lesia O.	804	Parma Center Rd	264001	40700	258400	0	240		1		
042.01-2-7.2	Babey, Thomas A.	806	Parma Center Rd	264001	31800	189100	0	210		1		
042.03-1-15	Shaw, Sandra A.	807	Parma Center Rd	264001	31500	76300	0	210		1		
042.01-2-7.1	Fedorenko, Fred C.	808	Parma Center Rd	264001	31100	163100	0	210		1		
042.01-2-10	Mavilio, Marie	812	Parma Center Rd	264001	69400	168200	0	240		1		
042.03-1-14.1	Moriarty, Claudia	817	Parma Center Rd	264001	38800	420500	0	210		1		
042.03-1-13.1	Thiel, Donna M.	827	Parma Center Rd	264001	27200	210900	0	210		1		

Page Totals **Parcels -** 37 **Land -** 1,703,400
Total - 6,112,300

Parcel Id	Name	Location Nbr	Location Name	School Dist	Land Av	Total Av	Res Pct	Pr Cl	O C	R S	S	T C
042.01-2-9	Ives, Debra	834	Parma Center Rd	264001	21200	54600	0	210		1		
042.03-1-12	Hynes, Ann C.	835	Parma Center Rd	264001	25600	220800	0	210		1		
042.01-2-8	Ives, Thomas B.	836	Parma Center Rd	264001	27400	116500	0	210		1		
042.03-1-11.1	Nesbitt, William H.	837	Parma Center Rd	264001	47100	270200	0	240		1		
042.03-1-11.2	Fridd, John G.	841	Parma Center Rd	264001	26000	247500	0	210		1		
042.01-2-11	Jones, Garfield T.	842	Parma Center Rd	264001	24000	82200	0	210		1		
042.03-1-10	DeConinck, Kevin J. Sr.	849	Parma Center Rd	264001	92800	110500	0	120		1		
042.01-2-12.1	Eichas, Gregory G.	860	Parma Center Rd	264001	136200	144400	0	120		1		
042.01-2-12.2	Ledtke, Fredrick	864	Parma Center Rd	264001	27100	160600	0	210		1		
042.03-1-9	Nankov, Gencho D.	875	Parma Center Rd	264001	26900	112300	0	210		1		
042.03-1-7.13	Colakoglu, Migirdic	879	Parma Center Rd	264001	15200	15200	0	311		1		
042.03-1-7.12	Colakoglu, Migirdic	883	Parma Center Rd	264001	28200	258300	0	210		1		
042.03-1-7.2	Eichas, Richard A.	885	Parma Center Rd	264001	28200	195100	0	210		1		
042.01-2-13	Klem, John Henry	904	Parma Center Rd	264001	148100	262700	0	240		1		
042.03-1-8	Ribble, Virginia	915	Parma Center Rd	264001	52900	253000	0	281		1		
042.01-2-14	Chinappi, Anthony J.	916	Parma Center Rd	264001	57900	150000	0	240		1		
042.01-2-15	Lorric Development Corp	918	Parma Center Rd	264001	22200	116100	0	220		1		
042.03-1-7.112	Harland, Mark A.	919	Parma Center Rd	264001	26400	221400	0	210		1		
042.01-2-16	Radder, James D.	924	Parma Center Rd	264001	22200	153800	0	210		1		
042.03-1-7.111	Pignata, Jayne	925	Parma Center Rd	264001	26200	233600	0	210		1		
042.01-2-17	Norbut, Virginia M.	928	Parma Center Rd	264001	22200	116700	0	210		1		
042.03-1-7.002	Harland, Mark A.	931	Parma Center Rd	264001	1300	1300	0	311		1		
042.03-1-7.003	Eichas, Gerald R.	935	Parma Center Rd	264001	238900	238900	0	105		1		
042.01-2-18	Mohr, Reinhard	936	Parma Center Rd	264001	32400	130100	0	210		1		
042.03-1-7.109	Barron, Scott A.	939	Parma Center Rd	264001	26500	208100	0	210		1		
042.03-1-7.004	Harland, Mark A.	943	Parma Center Rd	264001	14900	14900	0	105		1		
042.01-2-19	Haag, Patricia A.	944	Parma Center Rd	264001	33100	144500	0	210		1		
042.03-1-7.108	Eichas, Tyler M.	949	Parma Center Rd	264001	32200	190200	0	210		1		
042.01-2-20	Lynchesky, Robert E.	952	Parma Center Rd	264001	57500	153200	0	240		1		
042.03-1-7.107	Prouty, John W. Jr.	955	Parma Center Rd	264001	15500	15500	0	311		1		
042.03-1-7.106	Prouty, John W. Jr.	961	Parma Center Rd	264001	28500	231400	0	210		1		
042.01-2-21	Diamond Builders & Remodel	968	Parma Center Rd	264001	27500	196200	0	210		1		
042.03-1-7.105	Prouty, John W. Jr.	969	Parma Center Rd	264001	15500	15500	0	311		1		
042.01-2-22	Hauck, Dean F.	972	Parma Center Rd	264001	27800	76100	0	210		1		
042.01-2-23	Burdick, Eveline J.	976	Parma Center Rd	264001	26000	77200	0	210		1		
042.03-1-6	Scarfone, Frank	979	Parma Center Rd	264001	24700	167100	0	210		1		
042.01-2-24.2	Boger, Linda L.	980	Parma Center Rd	264001	13000	13000	0	311		1		

Page Totals **Parcels -** 37 **Land -** 1,519,300
Total - 5,368,700

Parcel Id	Name	Location Nbr	Location Name	School Dist	Land Av	Total Av	Res Pct	Pr Cl	O C	R S	S	T C
042.03-1-5	Pereira, Moses S.	985	Parma Center Rd	264001	25000	108500	0	210		1		
042.01-2-25	Sauer, Gary B.	986	Parma Center Rd	264001	26700	108900	0	210		1		
042.01-2-26	Rymer, Jean A.	990	Parma Center Rd	264001	25600	110200	0	210		1		
042.03-1-4	Stein, Jan A.	991	Parma Center Rd	264001	25000	155800	0	210		1		
042.01-2-27	Gears, Jaquelyn R.	994	Parma Center Rd	264001	26000	106300	0	210		1		
042.03-1-3	Scheffer, Eric R.	997	Parma Center Rd	264001	25000	122700	0	210		1		
042.01-2-28.1	Samons, Joseph D.	1008	Parma Center Rd	264001	26900	112900	0	220		1		
017.01-1-4	Dauvergne, Herve	61	Payne Beach Rd	264001	43100	149800	0	210		1		
017.01-1-5	Reed, Gary M.	65	Payne Beach Rd	264001	4700	11100	0	312		1		
017.01-1-6	Reed, Gary M.	67	Payne Beach Rd	264001	35400	168700	0	210		1		
017.01-1-7	Edgecombe, Stacy	73	Payne Beach Rd	264001	33200	140800	0	210		1		
017.01-1-8.1	Hart, Ryan	77	Payne Beach Rd	264001	34500	145900	0	210		1		
017.01-1-9	Conover, Michael T.	81	Payne Beach Rd	264001	35400	134900	0	210		1		
017.01-1-10	Robinson, Michael	85	Payne Beach Rd	264001	29000	154700	0	210		1		
017.01-1-11	Prate, Michael G.	89	Payne Beach Rd	264001	29000	135000	0	210		1		
017.01-1-12	Whipple, Laura A.	93	Payne Beach Rd	264001	35400	178500	0	210		1		
017.01-1-13	Smith, Catherine A.	97	Payne Beach Rd	264001	33200	135300	0	210		1		
017.01-1-14	Koetter, Paul J.	101	Payne Beach Rd	264001	33200	118300	0	210		1		
017.01-1-15	Petralia, Shirley S.	105	Payne Beach Rd	264001	33200	119200	0	210		1		
017.01-1-16	Edgecombe, Todd	109	Payne Beach Rd	264001	33200	120600	0	210		1		
017.01-1-17	Callan, Edward J.	113	Payne Beach Rd	264001	33200	113000	0	210		1		
017.01-1-18	Boyce, James L.	117	Payne Beach Rd	264001	33200	113200	0	210		1		
017.01-1-19	Mrugala, Andrea M.	121	Payne Beach Rd	264001	33200	113200	0	210		1		
017.01-1-20	Beaty, Michael J.	129	Payne Beach Rd	264001	1500	1500	0	311		1		
017.01-1-22.111	Edgecombe, Stacy A.	141	Payne Beach Rd	264001	40500	151000	0	210		1		
017.03-1-1.31	Streb, Robert C. Jr.	153	Payne Beach Rd	264001	49300	199300	0	210		1		
017.03-1-1.002	Mary Jane Streb Trust U/A	157	Payne Beach Rd	264001	127900	250300	0	241		1		
017.03-1-1.11	Mancuso, Fred Jr.	175	Payne Beach Rd	264001	39000	159000	0	210		1		
017.03-1-1.12	Fronckowiak, Paul P.	183	Payne Beach Rd	264001	41500	194800	0	210		1		
017.03-1-2.1	Wegman, Michael	187	Payne Beach Rd	264001	39000	251100	0	210		1		
017.03-1-2.2	Streb, Robert Jr.	201	Payne Beach Rd	264001	41500	50800	0	312		1		
017.03-1-2.3	Matthews, James E.	223	Payne Beach Rd	264001	39000	167900	0	210		1		
017.03-1-3	Haslip, Douglas J.	225	Payne Beach Rd	264001	111800	111800	0	105		1		
017.03-1-4.1	Haslip, Douglas J.	317	Payne Beach Rd	264001	159400	159400	0	105		1		
017.03-1-4.2	McIntyre, Paul	319	Payne Beach Rd	264001	28500	145900	0	210		1		
017.03-1-5	Wright, Marilyn K.	325	Payne Beach Rd	264001	32000	136800	0	210		1		
072.02-4-73	Chinappi, Nicholas J.	8	Pease Rd	263801	24300	105100	0	210		1		

Page Totals **Parcels -** 37 **Land -** 1,467,500
Total - 4,962,200

Parcel Id	Name	Location Nbr	Location Name	School Dist	Land Av	Total Av	Res Pct	Pr Cl	O C	R S	S	T C
072.02-4-72	GMC Management Corp.	20	Pease Rd	263801	25400	115100	0	210		1		
072.02-4-71.1	Klein, Nancy	26	Pease Rd	263801	10900	15500	0	270		1		
072.02-4-70	Duffy, John	28	Pease Rd	263801	15000	19700	0	270		1		
072.02-4-69	Benge, Herbert W. Jr.	30	Pease Rd	263801	20000	36500	0	270		1		
072.02-4-68	Gadra, Dorothy J.	32	Pease Rd	263801	20000	28900	0	270		1		
072.02-4-67	Decker, Donald L.	34	Pease Rd	263801	20000	38400	0	270		1		
072.02-4-66	Benge, Herbert W. Jr.	38	Pease Rd	263801	20000	35900	0	270		1		
072.02-4-64.1	London-Colletta, Dorrene R.	40	Pease Rd	263801	22400	85600	0	210		1		
072.02-4-63	Benge, Herbert W. Jr.	44	Pease Rd	263801	20000	38100	0	270		1		
072.02-4-62	Benge, Herbert W. Jr.	48	Pease Rd	263801	20000	22100	0	311		1		
072.02-4-61	Lombardo, Phillip J. II.	50	Pease Rd	263801	20000	28900	0	270		1		
072.02-4-60	Bell, Kenneth E.	52	Pease Rd	263801	20000	37600	0	270		1		
072.02-4-59	Buckland, Sharon K.	54	Pease Rd	263801	20000	41000	0	270		1		
072.02-4-58	Brongo, Kenneth F.	56	Pease Rd	263801	20000	60000	0	210		1		
072.02-4-57	Brongo, Kenneth F.	58	Pease Rd	263801	20000	78300	0	210		1		
072.02-4-56	Peters, James O.	62	Pease Rd	263801	20000	49100	0	210		1		
072.02-4-55	Zarbo, Michele	64	Pease Rd	263801	20000	64600	0	210		1		
072.02-4-54	Hutchinson, Jacob M.	66	Pease Rd	263801	20000	41100	0	270		1		
072.02-4-53	Monsees, Peter	70	Pease Rd	263801	20000	33100	0	270		1		
072.02-4-52	Monsees, Peter R.	72	Pease Rd	263801	20000	36700	0	270		1		
072.02-4-51	Conley, David M.	74	Pease Rd	263801	20000	40100	0	270		1		
072.02-4-50	Church, Steven M.	76	Pease Rd	263801	20000	33600	0	270		1		
072.02-4-49	Demonte, Deanna J.	78	Pease Rd	263801	20000	23900	0	270		1		
072.02-4-48	Travis, Timothy J.	82	Pease Rd	263801	21000	82900	0	210		1		
072.04-2-7.005	Cobos, Gino R.	83	Pease Rd	263801	41300	41300	0	312		1		
072.02-4-47.1	Tallman, Richard W.	84	Pease Rd	263801	172700	172700	0	322		1		
072.04-2-7.003	VanSkiver, Jessica M.	87	Pease Rd	263801	27500	88800	0	210		1		
072.04-3-1	Mancuso, Jennifer	88	Pease Rd	263801	23400	76600	0	210		1		
072.04-2-7.004	Burke, Vincent J.	105	Pease Rd	263801	165600	182100	0	120		1		
072.04-3-2	D'ambra, Richard A. Jr.	106	Pease Rd	263801	22400	77900	0	210		1		
072.04-3-4	Della Penna, Linda	108	Pease Rd	263801	13400	13400	0	311		1		
072.04-3-3	Della Penna, Linda	110	Pease Rd	263801	26800	172400	0	210		1		
072.04-2-7.21	Eichas, Don	111	Pease Rd	263801	23800	130800	0	210		1		
072.04-2-1.211	Dix, Norman M. Sr.	123	Pease Rd	263801	27400	253200	0	281		1		
072.04-2-1.111	Pulitano, John A.	125	Pease Rd	263801	41400	236300	0	240		1		
072.04-2-2.1	Finnegan, Donald J.	129	Pease Rd	263801	24000	85000	0	210		1		
072.04-3-13.12	Zarpentine, Paul	132	Pease Rd	263801	79300	252400	0	240		1		

Page Totals **Parcels -** 37 **Land -** 1,163,700
Total - 2,869,600

Parcel Id	Name	Location Nbr	Location Name	School Dist	Land Av	Total Av	Res Pct	Pr Cl	O C	R S	S	T C
072.04-2-6	Palmigiano, Gertrude	135	Pease Rd	263801	22000	128600	0	210		1		
072.04-2-4.1	King, Wayne P.	143	Pease Rd	263801	24100	143600	0	210		1		
072.04-3-13.11	Zarpentine, Daniel J.	144	Pease Rd	263801	33200	81000	0	210		1		
072.04-2-5	Goodison, Daniell A.	147	Pease Rd	263801	22000	115500	0	210		1		
072.04-2-7.002	Curtis, Judith	155	Pease Rd	263801	24000	112000	0	210		1		
072.04-2-7.104	Congelli, Jennifer M.	159	Pease Rd	263801	1000	1000	0	311		1		
072.04-2-7.103	Congelli, Jennifer M.	163	Pease Rd	263801	26300	123700	0	210		1		
072.04-2-7.13	Burke, Michael P.	169	Pease Rd	263801	29200	115600	0	210		1		
072.04-2-7.102	Burke, Vincent J.	173	Pease Rd	263801	11300	11300	0	311		1		
057.02-1-59	Ebner, Randall G.	206	Peck Rd	264001	29000	94100	0	210		1		
057.02-3-18.2	AEC Irrevocable Trust 1/14/15	207	Peck Rd	264001	38200	161200	0	210		1		
057.02-1-60	Sarafin, Gary	210	Peck Rd	264001	29000	81300	0	210		1		
057.02-3-20	Hodgdon, Thomas J.	211	Peck Rd	264001	29800	121800	0	210		1		
057.02-1-61	Ensman, Robert A.	214	Peck Rd	264001	29000	89600	0	210		1		
057.02-3-19	Marvin, Paul D.	215	Peck Rd	264001	30200	109500	0	210		1		
057.02-1-52	Justice, Raymond W.	216	Peck Rd	264001	26400	34000	0	312		1		
057.02-1-62	Hagstrom, Carl H.	218	Peck Rd	264001	29000	111800	0	210		1		
057.02-3-18.3	Federico, John J. Jr.	219	Peck Rd	264001	29800	132300	0	210		1		
057.02-3-17.1	Vaccarelli, Lawrence	221	Peck Rd	264001	31300	107200	0	210		1		
057.02-1-63	Satterlee, Richard C.	222	Peck Rd	264001	28500	128300	0	210		1		
057.02-3-18.4	O'Keefe, Kevin J.	223	Peck Rd	264001	41000	188400	0	210		1		
057.02-3-18.5	Sime, Thomas M.	225	Peck Rd	264001	41300	202700	0	210		1		
057.02-1-49	Buono, Robert	226	Peck Rd	264001	44000	267600	0	210		1		
057.02-3-16	Parsons, James M.	229	Peck Rd	264001	35700	75900	0	210		1		
057.02-3-15.1	Fitzgerald, Griffin	233	Peck Rd	264001	36400	163900	0	210		1		
057.02-1-48	Blackmun, Robert C.	236	Peck Rd	264001	40700	206200	0	210		1		
057.02-3-14.1	Rockcastle, Mary K.	237	Peck Rd	264001	41000	199100	0	210		1		
057.02-1-47	Blackmun, Robert C.	244	Peck Rd	264001	20900	24200	0	312		1		
057.02-3-13	Chapman, Tammy Ann	245	Peck Rd	264001	33200	89900	0	210		1		
057.02-1-46	Basso, Lucas Jr.	252	Peck Rd	264001	40800	187800	0	210		1		
057.02-3-12.112	Vance, Richard T.	253	Peck Rd	264001	48100	188700	0	210		1		
057.02-3-12.2	Mascadri, Aristide	261	Peck Rd	264001	46300	273400	0	210		1		
057.02-1-45	Basso, Lucas	264	Peck Rd	264001	20500	20500	0	311		1		
057.02-3-12.12	Nasca, Scott	283	Peck Rd	264001	47800	357700	0	210		1		
057.02-1-44.1	Miller, Helen B.	290	Peck Rd	264001	37500	234600	0	210		1		
057.02-3-11	Tachin, John E.	291	Peck Rd	264001	28500	181000	0	215		1		
057.02-3-12.111	Lemcke, Richard A.	293	Peck Rd	264001	161100	489300	0	170		1		

Page Totals **Parcels -** 37 **Land -** 1,288,100
Total - 5,354,300

Parcel Id	Name	Location Nbr	Location Name	School Dist	Land Av	Total Av	Res Pct	Pr Cl	O C	R S	S	T C
057.02-3-48	Mee, Ory T.	295	Peck Rd	264001	37100	116500	0	210		1		
057.02-3-9	Conrad, David C.	307	Peck Rd	264001	37000	124200	0	210		1		
057.02-3-8	Engelbrecht, Richard A.	311	Peck Rd	264001	35700	131400	0	210		1		
057.02-1-36	Patrie, Rory J.	316	Peck Rd	264001	35400	94400	0	210		1		
057.02-3-7	Cook, Joyce M.	319	Peck Rd	264001	35500	127100	0	210		1		
057.02-3-6	Ehmann, Joseph T.	323	Peck Rd	264001	35500	165600	0	210		1		
057.02-1-23	Crowley, Robert J.	326	Peck Rd	264001	161900	184200	0	120		1		
057.02-3-5	Eblacker, Francis	329	Peck Rd	264001	35800	125900	0	210		1		
057.02-1-31	Roberts, Curtis G.	330	Peck Rd	264001	33200	93300	0	210		1		
057.02-3-4	McIntyre, Mark	333	Peck Rd	264001	30200	157300	0	210		1		
057.02-1-30	Bonter, Richard D.	336	Peck Rd	264001	36100	132300	0	210		1		
057.02-1-29	Maggio, Gerard A.	340	Peck Rd	264001	32600	143100	0	210		1		
057.02-1-28	Bell, Melody A.	344	Peck Rd	264001	32600	147600	0	210		1		
057.02-1-27	Reigle, Christopher W.	348	Peck Rd	264001	32600	154900	0	210		1		
057.02-3-3.11	Fusilli, Antoinette	349	Peck Rd	264001	39400	307100	0	210		1		
057.02-1-26	Pecora, Angelique	352	Peck Rd	264001	32600	123200	0	210		1		
057.02-1-25	Crist, David A.	356	Peck Rd	264001	32600	96400	0	210		1		
057.02-3-3.12	Wegman, Daniel E.	357	Peck Rd	264001	37300	253000	0	210		1		
057.02-1-24	Crowley, Robert J.	364	Peck Rd	264001	38200	129900	0	220		1		
057.02-3-3.13	Caysinger, Denis R.	365	Peck Rd	264001	37300	245400	0	210		1		
057.02-2-15.11	Butler, Pamela A.	385	Peck Rd	264001	28500	105300	0	210		1		
057.02-2-14	Branca, Bruce A.	389	Peck Rd	264001	31400	115600	0	210		1		
057.02-1-22	Laurie, Audie	392	Peck Rd	264001	32000	108900	0	210		1		
057.02-2-13	Dobson, Kenneth M.	393	Peck Rd	264001	31400	129600	0	210		1		
057.02-2-12	Ames, Robert G.	395	Peck Rd	264001	31400	112000	0	210		1		
057.02-1-21	Orlando, George J.	396	Peck Rd	264001	32000	83800	0	210		1		
057.02-1-20	Howell, Donna M.	400	Peck Rd	264001	31300	82400	0	210		1		
057.02-1-19.2	Schult, Bruce A.	402	Peck Rd	264001	49400	247200	0	210		1		
057.02-1-19.11	Schult, Bruce A.	404	Peck Rd	264001	64900	64900	0	105		1		
057.02-1-18.11	Johnson, Zack	406	Peck Rd	264001	33700	182600	0	210		1		
057.02-1-19.12	Bauman, Steven D.	408	Peck Rd	264001	83100	83100	0	105		1		
057.02-2-11	Sprague, Bruce R.	409	Peck Rd	264001	37100	131800	0	210		1		
057.02-1-18.2	Kalpin, Nathan R.	410	Peck Rd	264001	33700	135100	0	220		1		
057.02-1-18.12	Bauman, Steven	412	Peck Rd	264001	56900	365400	0	241		1		
057.02-2-10	Denaro, Louise	413	Peck Rd	264001	37500	136200	0	210		1		
057.02-1-17	Schwartz, James G.	414	Peck Rd	264001	32000	103700	0	210		1		
057.02-1-16	Petricone, Christopher	418	Peck Rd	264001	32000	124400	0	210		1		

Page Totals **Parcels -** 37 **Land -** 1,506,900
Total - 5,364,800

Parcel Id	Name	Location Nbr	Location Name	School Dist	Land Av	Total Av	Res Pct	Pr Cl	O C	R S	S	T C
057.02-1-15	Birecree, Sean M.	422	Peck Rd	264001	32000	123900	0	210		1		
057.02-2-8	Smith, Lee W.	429	Peck Rd	264001	38100	137000	0	210		1		
057.02-1-14	Hellis, Donald J.	430	Peck Rd	264001	36100	131300	0	210		1		
057.02-1-13	VanAtta, Ronnie C.	432	Peck Rd	264001	29000	134700	0	210		1		
057.02-2-7.1	Cassata, James C.	435	Peck Rd	264001	118800	358000	0	240		1		
057.02-1-12	Fletcher, Dale	436	Peck Rd	264001	29600	123800	0	210		1		
057.02-2-6	Matroniano, Peter G.	439	Peck Rd	264001	47100	148700	0	240		1		
057.02-1-11	McIntyre, Stephen A.	442	Peck Rd	264001	28400	138000	0	210		1		
057.02-2-5	Sabernick, Bernard A. Jr.	445	Peck Rd	264001	31300	119000	0	210		1		
057.02-1-10	Billings, Ryan T.	446	Peck Rd	264001	28400	121200	0	210		1		
057.02-2-4	Arend, Jennifer E.	447	Peck Rd	264001	32000	168900	0	210		1		
057.02-1-9	Nardone, Stephen	450	Peck Rd	264001	28400	120900	0	210		1		
057.02-2-3	Miller, Abbie L.	453	Peck Rd	264001	32000	122100	0	210		1		
057.02-1-8	Schlaffer, Anne M.	454	Peck Rd	264001	28400	142200	0	210		1		
057.02-2-2	DeRooy, Donald A.	457	Peck Rd	264001	32000	143000	0	210		1		
057.02-1-7	SanFilippo, Michael	458	Peck Rd	264001	28400	168000	0	210		1		
057.02-2-1.221	Pearce, James	459	Peck Rd	264001	37900	254000	0	210		1		
057.02-1-6	Sarrantonio, Joseph A.	462	Peck Rd	264001	28400	116900	0	210		1		
057.02-2-1.222	Lenz, Werner W.	463	Peck Rd	264001	38700	182800	0	210		1		
057.02-2-1.211	Guy, Raymond	465	Peck Rd	264001	58500	273500	0	240		1		
057.02-1-5	Chierico, Joseph G.	466	Peck Rd	264001	150600	150600	0	322		1		
057.02-1-4	Newland, Carl	470	Peck Rd	264001	28400	117600	0	210		1		
057.02-2-1.114	Brescia, Paul	471	Peck Rd	264001	47100	337300	0	240		1		
057.02-2-1.115	Chapman, Tammy A.	473	Peck Rd	264001	50000	350100	0	240		1		
057.02-1-3	Robbins, Robert Dean	474	Peck Rd	264001	28400	98800	0	210		1		
057.02-2-1.113	Cappiello, Shawn	475	Peck Rd	264001	42300	338000	0	210		1		
057.02-2-1.116	Migitskiy, Anna	477	Peck Rd	264001	49800	302900	0	215		1		
057.02-1-2	Schwartz, Richard V.	478	Peck Rd	264001	28400	119700	0	210		1		
057.02-2-1.112	State Of New York	481	Peck Rd	264001	41000	190400	0	632		8		
057.02-1-1	Farrell, David A.	482	Peck Rd	264001	28400	128000	0	210		1		
057.01-2-22	Haynes, Jeffrey A.	485	Peck Rd	264001	25400	125100	0	210		1		
057.01-2-42	Wright, Patricia A.	489	Peck Rd	264001	25400	142300	0	210		1		
057.01-2-21	Breman Development Inc	490	Peck Rd	264001	236300	236300	0	322		1		
057.01-2-41	Mclaen, William J.	491	Peck Rd	264001	26700	123800	0	210		1		
057.01-2-23.201	Lavilla, Matt	493	Peck Rd	264001	34700	222200	0	210		1		
057.01-2-23.103	Koester, Glenn E.	497	Peck Rd	264001	31000	161800	0	210		1		
057.01-2-23.102	Boothe, John R.	499	Peck Rd	264001	54400	357000	0	240		1		

Page Totals **Parcels -** 37 **Land -** 1,691,800
Total - 6,729,800

Parcel Id	Name	Location Nbr	Location Name	School Dist	Land Av	Total Av	Res Pct	Pr Cl	O C	R S	S	T C
057.01-2-40.11	Henning, James L.	501	Peck Rd	264001	29600	242500	0	210		1		
057.01-2-20	Schilling, Melvin E. Jr.	502	Peck Rd	264001	24000	105900	0	210		1		
057.01-2-40.12	DiDomenico, Mark	503	Peck Rd	264001	30500	199400	0	210		1		
057.01-2-19	Dowd, Thomas E.	504	Peck Rd	264001	23000	119700	0	210		1		
057.01-2-18	Crown, John W.	506	Peck Rd	264001	23800	109900	0	210		1		
057.01-2-39.1	Mills, Steven R.	507	Peck Rd	264001	65400	198700	0	241		1		
057.01-2-17	Weddington, Lynn M.	510	Peck Rd	264001	21600	100600	0	210		1		
057.01-2-24.1	Silloway, Kristina	511	Peck Rd	264001	26000	175200	0	210		1		
057.01-2-16	Cowan, Jeanne M.	514	Peck Rd	264001	30400	142300	0	210		1		
057.01-2-25	Shelley, Stephen R.	517	Peck Rd	264001	41100	155600	0	210		1		
057.01-2-26	Peck LLC	519	Peck Rd	264001	60100	235700	0	240		1		
057.01-2-15	Wenzel, Melissa	520	Peck Rd	264001	29700	50700	0	210		1		
057.01-2-27.2	Peck LLC	527	Peck Rd	264001	27500	139300	0	210		1		
057.01-2-27.11	Spaziano, Christy L.	529	Peck Rd	264001	28800	269200	0	210		1		
057.01-2-13.2	Wenzel, Melissa	530	Peck Rd	264001	6300	6300	0	311		1		
057.01-2-27.12	Peck LLC	531	Peck Rd	264001	69500	750200	0	215		1		
057.01-2-38	Castle Cemetery	535	Peck Rd	264001	25200	25200	0	695		8		
057.01-2-14	Huber, John J.	540	Peck Rd	264001	26000	168200	0	210		1		
057.01-2-13.1	Town Of Parma	544	Peck Rd	264001	80900	80900	0	557		8		
057.01-2-12	Conte, Earl	548	Peck Rd	264001	21600	100700	0	210		1		
057.01-2-28	Jay, Philip D.	549	Peck Rd	264001	51900	200000	0	240		1		
057.01-2-11	Town Of Parma	550	Peck Rd	264001	44600	223300	0	632		8		
057.01-2-37	Henry, Carol J.	555	Peck Rd	264001	26400	73400	0	210		1		
057.01-2-10	Delano, Walter J.	556	Peck Rd	264001	22200	77800	0	210		1		
057.01-2-9	Accorso, Alan A.	560	Peck Rd	264001	30300	135400	0	210		1		
057.01-2-8.2	Bondi, John R.	564	Peck Rd	264001	28500	152200	0	210		1		
057.01-2-29	Buck, Christopher L.	565	Peck Rd	264001	32000	176200	0	210		1		
057.01-2-8.1	Turner, Cathy A.	568	Peck Rd	264001	39100	282300	0	240		1		
057.01-2-30	Fischer, Sandra A.	571	Peck Rd	264001	31800	126300	0	210		1		
057.01-2-31.103	Zillioux, Michael	573	Peck Rd	264001	39800	239600	0	210		1		
057.01-2-7	Stevens, Darrell G. Jr.	574	Peck Rd	264001	24400	110800	0	210		1		
057.01-2-31.101	Zillioux, Michael	575	Peck Rd	264001	23600	23600	0	311		1		
057.01-2-36	Hurysz, Bernice S-Life Int	581	Peck Rd	264001	22000	94900	0	210		1		
057.01-2-6	Thompson, Gary C.	584	Peck Rd	264001	37400	224700	0	240		1		
057.01-2-35	Galiotta, Donald	591	Peck Rd	264001	22000	131900	0	210		1		
057.01-2-4	Flagg, Christopher	602	Peck Rd	264001	40200	61200	0	170		1		
057.01-2-1	Fitzmaurice, James M.	614	Peck Rd	264001	26000	134400	0	215		1		

Page Totals **Parcels -** 37 **Land -** 1,233,200
Total - 5,844,200

Parcel Id	Name	Location Nbr	Location Name	School Dist	Land Av	Total Av	Res Pct	Pr Cl	O C	R S	S	T C
057.01-1-6.12	Smith, Patrick K.	627	Peck Rd	264001	38900	230300	0	210		1		
057.01-1-25.2	Payment, Moreen M.	628	Peck Rd	264001	34400	204300	0	210		1		
057.01-1-25.11	Nichols, Terry L.	630	Peck Rd	264001	32100	217100	0	210		1		
057.01-1-26.1	Maggio, David A.	638	Peck Rd	264001	24100	197100	0	210		1		
057.01-1-5	Cottorne, Ronald	640	Peck Rd	264001	22000	67900	0	210		1		
057.01-1-6.2	Burroughs, Robert	641	Peck Rd	264001	31500	146000	0	210		1		
057.01-1-18	Luksich, Robert	649	Peck Rd	264001	30600	154300	0	210		1		
057.01-1-21	Drouin, Laurie S.	650	Peck Rd	264001	46100	173300	0	240		1		
057.01-1-17	Martin, Brian	655	Peck Rd	264001	29500	134100	0	210		1		
057.01-1-20	Murphy, Nancy B.	660	Peck Rd	264001	36100	36100	0	322		1		
057.01-1-16	Schantz, David E.	661	Peck Rd	264001	36900	223300	0	210		1		
057.01-1-19	Murphy, Nancy B.	670	Peck Rd	264001	50400	194300	0	240		1		
057.01-1-15	Eichas, Robert	687	Peck Rd	264001	26000	115900	0	210		1		
057.01-1-11.11	Eichas, Charles	689	Peck Rd	264001	152100	152100	0	105		1		
057.01-1-1.112	Wilkins, Alan J.	690	Peck Rd	264001	69000	195900	0	240		1		
057.01-1-11.2	Eichas, Charles	697	Peck Rd	264001	36500	121900	0	210		1		
057.01-1-1.211	Perotti, Charles A.	710	Peck Rd	264001	38300	115500	0	210		1		
057.01-1-1.3	Lennon, Douglas J.	714	Peck Rd	264001	24400	176900	0	210		1		
057.01-1-1.113	Lennon, Douglas	716	Peck Rd	264001	3600	3600	0	311		1		
057.01-1-1.111	Murphy, Nancy B.	720	Peck Rd	264001	261200	261200	0	105		1		
057.01-1-14.1	Kubarycz, Nicholas P.	725	Peck Rd	264001	26400	136500	0	210		1		
057.01-1-13.1	Vassallo, John	729	Peck Rd	264001	28100	174600	0	210		1		
057.01-1-12.11	Gavigan, Christopher J.	737	Peck Rd	264001	40000	235800	0	210		1		
056.02-1-13.2	Zarpentine, Donna S.	741	Peck Rd	264001	27800	152300	0	210		1		
056.02-1-11.1	MacDonald, Andrea L.	744	Peck Rd	264001	63700	249900	0	241		1		
056.02-1-12	Rossman, Matthew J.	751	Peck Rd	264001	26000	179900	0	210		1		
056.02-1-13.1	Avedisian, Mark	759	Peck Rd	264001	162500	192000	0	112		1		
056.02-1-14	Thomas, Robert J.	769	Peck Rd	264001	26000	140000	0	210		1		
056.02-1-10.1	Hart, William C.	770	Peck Rd	264001	22400	93400	0	210		1		
056.02-1-15	Avedisian, Mark	775	Peck Rd	264001	71800	71800	0	120		1		
056.02-1-16	Wheaton, Katherine T.	783	Peck Rd	264001	40000	119300	0	210		1		
056.02-1-17	Kron, Paul A.	791	Peck Rd	264001	38800	211200	0	210		1		
056.02-1-18	Walter, Steven E.	797	Peck Rd	264001	30000	148400	0	210		1		
056.02-1-19	Anten, Marcus D.	803	Peck Rd	264001	40000	165000	0	210		1		
056.02-1-20.2	DeGregorio, Nick	807	Peck Rd	264001	29500	182500	0	210		1		
056.02-1-20.11	Golway, Geraldine M.	823	Peck Rd	264001	29600	114400	0	210		1		
056.02-1-9	JM Sweeney Farms LLC	824	Peck Rd	264001	168800	168800	0	105		1		

Page Totals **Parcels -** 37 **Land -** 1,895,100
Total - 5,856,900

Parcel Id	Name	Location Nbr	Location Name	School Dist	Land Av	Total Av	Res Pct	Pr Cl	O C	R S	S	T C
056.02-1-9./TWR	Sprint Spectrum Lp	824	Peck Rd	264001	0	142000	0	837		6		
056.02-1-20.12	Degregorio, Nick	833	Peck Rd	264001	103500	103500	0	322		1		
056.02-1-8.5	Warchocki, Dennis	838	Peck Rd	264001	29700	206700	0	210		1		
056.02-1-8.4	Mattucci, David	842	Peck Rd	264001	27300	200700	0	210		1		
056.02-1-8.1	Webster, Eric H.	844	Peck Rd	264001	23600	77100	0	210		1		
056.04-1-6	Burns, Thomas W.	849	Peck Rd	264001	3200	3200	0	311		1		
056.02-1-22	Chirico, Philip M.	853	Peck Rd	264001	24400	105700	0	210		1		
056.02-1-21	Zicari, James C.	855	Peck Rd	264001	30800	30800	0	322		1		
056.02-1-23	Podzorov, Igor	859	Peck Rd	264001	21200	129500	0	210		1		
056.02-1-7	Foster, Edwin A.	860	Peck Rd	264001	141100	146700	0	312		1		
056.02-1-24.13	Taddeo, Patricia	861	Peck Rd	264001	38800	138300	0	210		1		
056.02-1-24.11	Richardson, Daniel E.	871	Peck Rd	264001	59700	286200	0	240		1		
056.02-1-24.12	Miller, Edwin R.	885	Peck Rd	264001	37500	193000	0	210		1		
056.02-1-6	Koelle, Craig H.	886	Peck Rd	264001	26400	155600	0	210		1		
056.02-1-4	Englert, Ralph V.	890	Peck Rd	264001	26000	103900	0	210		1		
056.02-1-5	Richards, Adam J.	892	Peck Rd	264001	20800	137400	0	210		1		
056.02-1-24.2	Troyer, Kenneth R.	893	Peck Rd	264001	58600	134500	0	240		1		
056.02-1-3.2	Troyer, Kenneth R.	899	Peck Rd	264001	63300	123900	0	312		1		
056.02-1-3.102	Huffman, Susan	902	Peck Rd	264001	33800	129100	0	210		1		
056.02-1-3.101	Foster, Edwin A.	910	Peck Rd	264001	152500	152500	0	322		1		
056.02-1-25	Avedisian, Mark J.	917	Peck Rd	264001	26400	126600	0	210		1		
056.02-1-28	French, Richard E.	920	Peck Rd	264001	21800	99800	0	210		1		
056.02-1-26.1	Parker, Elizabeth A.	923	Peck Rd	264001	59500	285400	0	240		1		
056.02-1-1	Eichas, Gerald & Richard	928	Peck Rd	264001	569500	749800	0	241		1		
056.02-1-26.2	Chamberlain, William G.	929	Peck Rd	264001	26500	131200	0	210		1		
056.02-1-27	Lavender, Barbara A.	949	Peck Rd	264001	73100	87700	0	240		1		
056.02-1-2	Laragy, Amy K.	960	Peck Rd	264001	21600	107200	0	210		1		
056.01-2-37	Tesch, Ronald	993	Peck Rd	264001	22200	110300	0	210		1		
056.01-1-20.5	Reem, Richard C.	996	Peck Rd	264001	37600	204900	0	210		1		
056.01-2-36	Rhoda, Emily	1001	Peck Rd	264001	27100	83500	0	210		1		
042.03-1-20.201	Eichas, Gerald R.	1002	Peck Rd	264001	194600	194600	0	105		1		
056.01-1-20.4	Stewart, Jeffrey T.	1004	Peck Rd	264001	23500	129000	0	210		1		
056.01-2-35	Ritchie, John A.	1007	Peck Rd	264001	11400	11400	0	311		1		
056.01-2-34	Ritchie, John A.	1011	Peck Rd	264001	22800	149400	0	210		1		
056.01-1-20.3	Fish, Ronald L.	1012	Peck Rd	264001	32500	183100	0	210		1		
056.01-2-33	Kimmel, Caroline T.	1019	Peck Rd	264001	27400	112100	0	210		1		
056.01-1-20.2	Railsback, Wayne A.	1020	Peck Rd	264001	37900	171000	0	210		1		

Page Totals **Parcels -** 37 **Land -** 2,157,600
Total - 5,637,300

Parcel Id	Name	Location Nbr	Location Name	School Dist	Land Av	Total Av	Res Pct	Pr Cl	O C	R S	S	T C
056.01-2-32	Ritchie, Kurt	1025	Peck Rd	264001	283800	338500	0	240		1		
056.01-1-20.1	Ford, Michael R.	1028	Peck Rd	264001	24700	101700	0	210		1		
056.01-1-21	Weber, Lawrence L.	1030	Peck Rd	264001	44300	224800	0	210		1		
056.01-1-19.1	Hausle, John C.	1032	Peck Rd	264001	75400	266700	0	240		1		
056.01-1-19.2	Eichas, Gerald R.	1034	Peck Rd	264001	100	100	0	311		1		
056.01-1-18	Hebblethwaite, Stephen H.	1040	Peck Rd	264001	27400	130100	0	210		1		
056.01-1-17	Maier, Joshua	1044	Peck Rd	264001	24400	154200	0	210		1		
056.01-1-16	Shearn, Peter	1046	Peck Rd	264001	24400	168900	0	210		1		
056.01-1-15	Moore, Joan A.	1050	Peck Rd	264001	24400	131800	0	210		1		
056.01-1-14	Mosure, Richard T.	1056	Peck Rd	264001	24400	157200	0	210		1		
056.01-1-13	Mattle, Michael G.	1060	Peck Rd	264001	21600	129900	0	210		1		
056.01-2-31	Dean, Grace	1063	Peck Rd	264001	22500	93800	0	210		1		
056.01-1-12.2	Kendall, Charles A.	1064	Peck Rd	264001	31000	186600	0	210		1		
056.01-2-30	Boettrich, Hans	1081	Peck Rd	264001	63600	166300	0	240		1		
056.01-1-12.111	Bauman, James M.	1082	Peck Rd	264001	77200	380100	0	240		1		
056.01-2-39	Trobia, Timothy J.	1083	Peck Rd	264001	24300	146800	0	210		1		
056.01-1-12.112	Goodman, Kurt H.	1084	Peck Rd	264001	67000	262300	0	241		1		
056.01-2-40	Lewis, William M.	1085	Peck Rd	264001	24300	179800	0	210		1		
056.01-2-41	Rogers, Michael R.	1089	Peck Rd	264001	24300	122700	0	210		1		
056.01-2-29	Panella, Anthony	1093	Peck Rd	264001	64700	64700	0	322		1		
042.03-1-26	DeConinck, Kevin J.	1098	Peck Rd	264001	240400	263400	0	120		1		
056.01-1-11	Mintonye, Donald R.	1102	Peck Rd	264001	27200	156700	0	210		1		
056.01-2-42	Sprowell, Daniel A.	1103	Peck Rd	264001	25000	126400	0	210		1		
056.01-1-10	Alexander, Richard E.	1106	Peck Rd	264001	30800	247800	0	210		1		
056.01-2-28	Barbera, Thomas	1107	Peck Rd	264001	20800	103600	0	210		1		
056.01-1-9	Wenzel, Raymond G.	1110	Peck Rd	264001	3600	9700	0	312		1		
056.01-2-27	Salatti, Jodi L.	1111	Peck Rd	264001	24000	99700	0	210		1		
056.01-1-8	Wenzel, Raymond G.	1112	Peck Rd	264001	24400	123700	0	210		1		
056.01-1-7.2	Behr, Gerald T.	1116	Peck Rd	264001	26000	110400	0	210		1		
056.01-2-26	Shults, Jonathan	1119	Peck Rd	264001	38000	85300	0	210		1		
056.01-1-7.14	Haller, Kenneth J.	1120	Peck Rd	264001	23600	119600	0	210		1		
056.01-1-7.11	Oliveri, William M.	1124	Peck Rd	264001	34100	290400	0	210		1		
056.01-2-25	Southcott, Herbert	1127	Peck Rd	264001	20800	72300	0	210		1		
056.01-1-7.13	Adams, Carin M.	1130	Peck Rd	264001	23700	178000	0	210		1		
056.01-2-24	Bauman, Gerald J.	1131	Peck Rd	264001	59900	59900	0	322		1		
056.01-1-6	Ross, Henry	1136	Peck Rd	264001	24900	107400	0	210		1		
056.01-1-7.12	Dean, Gary L.	1138	Peck Rd	264001	24600	180800	0	210		1		

Page Totals **Parcels -** 37 **Land -** 1,645,600
Total - 5,742,100

Parcel Id	Name	Location Nbr	Location Name	School Dist	Land Av	Total Av	Res Pct	Pr Cl	O C	R S	S	T C
056.01-2-23	Richardson, Robert	1139	Peck Rd	264001	21200	89900	0	210		1		
056.01-1-5	Rachow, Robert W.	1140	Peck Rd	264001	32300	131700	0	210		1		
056.01-2-21.1	Strauss, Terence A.	1155	Peck Rd	264001	36700	36700	0	322		1		
056.01-1-4	Skucas, Jovitas J.	1156	Peck Rd	264001	28800	146800	0	210		1		
056.01-2-21.2	Fillion, Laurie A.	1159	Peck Rd	264001	29500	140600	0	210		1		
056.01-2-22.1	Spangenburg, Dennis R.	1163	Peck Rd	264001	38600	117400	0	240		1		
056.01-1-3	Piper, Michael A.	1164	Peck Rd	264001	31700	113200	0	210		1		
056.01-1-2	Kingsbury, Hettie R.	1172	Peck Rd	264001	16700	16700	0	311		1		
056.01-2-20	Baker, Joel H.	1173	Peck Rd	264001	30300	173400	0	210		1		
056.01-2-9.113	Burtch, Karen	1175	Peck Rd	264001	2500	2500	0	311		1		
056.01-2-9.111	Wilcox, Arthur J.	1179	Peck Rd	264001	300	300	0	311		1		
056.01-2-10	Town Of Parma	1181	Peck Rd	264001	3700	3700	0	311		8		
056.01-1-1.1	Smith, Matthew B.	1206	Peck Rd	264001	33400	39300	0	312		1		
056.01-2-9.12	Sterling, Kenneth	1209	Peck Rd	264001	33800	97600	0	210		1		
056.01-1-1.2	Smith, Matthew B.	1210	Peck Rd	264001	21400	134300	0	210		1		
056.01-2-8	Jock, Kevin M.	1215	Peck Rd	264001	21000	103700	0	210		1		
056.01-2-7	Yaeger, Dawn	1221	Peck Rd	264001	21200	109300	0	210		1		
056.01-2-6	Geisler, Van E.	1223	Peck Rd	264001	37000	95800	0	210		1		
056.01-2-5	Wynn, James	1227	Peck Rd	264001	11500	11500	0	311		1		
056.01-2-3	Whitley, Thomas M.	1229	Peck Rd	264001	28800	195700	0	210		1		
056.01-2-4	Wynn, James	1231	Peck Rd	264001	11500	11500	0	311		1		
056.01-2-2	Kimmerly, Keith T. Jr.	1233	Peck Rd	264001	16600	23800	0	312		1		
056.01-2-1	Kimmerly, Keith T.	1235	Peck Rd	264001	20700	122100	0	210		1		
055.02-2-4.103	Noble, Daniel G.	1295	Peck Rd	265201	3600	3600	0	311		1		
055.02-2-4.2	Noble, Daniel G.	1301	Peck Rd	265201	31800	262200	0	210		1		
055.02-2-4.13	Catone, Christopher J.	1305	Peck Rd	265201	29700	259100	0	210		1		
055.02-2-4.102	Moreno, Horacio	1309	Peck Rd	265201	34300	236200	0	210		1		
055.02-2-4.12	Dorsett, Michael C.	1315	Peck Rd	265201	29600	289500	0	210		1		
071.03-2-25	Christie, Susan J.	9	Pine Hill Rd	263801	26400	160900	0	210		1		
071.03-2-24	Meiler, Robert J.	13	Pine Hill Rd	263801	24800	190700	0	210		1		
071.03-2-23	Meiler, Robert J.	15	Pine Hill Rd	263801	1300	1600	0	312		1		
071.03-1-27	Decoursey, Gerald D.	16	Pine Hill Rd	263801	26400	125500	0	210		1		
071.03-1-28	Hudack, Richard S.	26	Pine Hill Rd	263801	22300	188500	0	210		1		
071.03-2-22	Morganti, Daniel O.	29	Pine Hill Rd	263801	26800	179300	0	210		1		
071.03-1-29	Wohlers, Carlton T.	32	Pine Hill Rd	263801	26000	100500	0	210		1		
071.03-2-21	Wright, John T. Jr.	33	Pine Hill Rd	263801	24000	96800	0	210		1		
071.03-2-20	Mcgowan, James R.	39	Pine Hill Rd	263801	10400	10400	0	322		1		

Page Totals **Parcels -** 37 **Land -** 846,600
Total - 4,022,300

Parcel Id	Name	Location Nbr	Location Name	School Dist	Land Av	Total Av	Res Pct	Pr Cl	O C	R S	S	T C
071.03-2-18.22	Olszynska, Beata A.	40	Pine Hill Rd	263801	28800	190600	0	210		1		
071.03-2-18.12	Maloney, Gary P. Sr.	41	Pine Hill Rd	263801	33500	261100	0	210		1		
071.03-2-19	DeConinck, Catherine S.	47	Pine Hill Rd	263801	25400	107400	0	210		1		
071.03-2-18.21	Olszynska, Beata	48	Pine Hill Rd	263801	32500	324400	0	210		1		
071.03-2-18.112	Read, Michael J.	55	Pine Hill Rd	263801	29100	206800	0	210		1		
071.03-2-18.111	Andrea, Charles	63	Pine Hill Rd	263801	28700	145400	0	210		1		
071.03-1-10.1	Lorric Development Corp of N`	68	Pine Hill Rd	263801	73200	159000	0	720		1		
071.03-1-9.21	Prince, Patricia	108	Pine Hill Rd	263801	76100	120900	0	240		1		
071.03-2-17	Lorric Devel Corp of NY	125	Pine Hill Rd	263801	35000	35000	0	720		1		
071.03-1-8	Haynes, Carol Butler	130	Pine Hill Rd	265201	24000	172600	0	210		1		
071.03-1-7	Hall, Curtis J.	134	Pine Hill Rd	265201	27400	135300	0	210		1		
071.03-2-16	LL Huff Co. Inc.	135	Pine Hill Rd	263801	5600	5600	0	852		1		
071.03-2-15	Lorric Development Corp of N`	139	Pine Hill Rd	265201	3100	3100	0	720		1		
071.03-2-43.11	Slattery, Anne M.	141	Pine Hill Rd	265201	23400	119900	0	210		1		
071.03-1-5.2	Anzalone, Vincent J.	142	Pine Hill Rd	265201	26400	185900	0	210		1		
071.03-1-5.103	Haynes, Carol	146	Pine Hill Rd	265201	40200	40200	0	322		1		
071.03-2-12.3	Ras, Lawrence A.	151	Pine Hill Rd	265201	23600	102200	0	210		1		
071.03-1-6.1	Riley, Charles F.	154	Pine Hill Rd	265201	26300	192300	0	210		1		
071.03-2-11	Bates, Donald E.	155	Pine Hill Rd	265201	28400	125700	0	210		1		
071.03-2-10	Nesbitt, Mark E.	159	Pine Hill Rd	265201	26000	140600	0	210		1		
071.03-1-5.104	Muszak, James Irving	160	Pine Hill Rd	265201	45500	48400	0	312		1		
071.03-2-9.2	Holding, Ronald F.	173	Pine Hill Rd	265201	27800	114300	0	210		1		
071.03-2-9.11	Lorric Development Corp	179	Pine Hill Rd	265201	82200	82200	0	311		1		
071.03-1-5.102	Muszak, James	184	Pine Hill Rd	265201	22700	146700	0	210		1		
071.03-2-8	Doherty, Joseph R.	185	Pine Hill Rd	265201	25200	107300	0	210		1		
071.03-2-7	Mattison, Scott D.	189	Pine Hill Rd	265201	26000	126900	0	210		1		
071.03-1-4	Thomas, Mark R.	190	Pine Hill Rd	265201	29200	117100	0	210		1		
071.03-2-6.1	Thomas, Mark R.	195	Pine Hill Rd	265201	55100	109600	0	240		1		
071.03-1-68.1	Roose, James	196	Pine Hill Rd	265201	30200	183700	0	210		1		
071.03-1-2.2	Egan, Richard A.	198	Pine Hill Rd	265201	35600	139800	0	210		1		
071.03-1-2.3	Morgan, Keith B.	200	Pine Hill Rd	265201	37800	142000	0	210		1		
071.03-1-2.5	Carter, Gary L.	204	Pine Hill Rd	265201	35600	137800	0	215		1		
071.03-1-2.6	Rapp, Edward L.	206	Pine Hill Rd	265201	47100	160900	0	210		1		
071.03-2-4.2	Zenkert, Scott	221	Pine Hill Rd	265201	24300	103700	0	210		1		
071.03-2-4.1	Fonseca, Luis A.	225	Pine Hill Rd	265201	24300	283500	0	210		1		
071.03-2-3	Bailey, Mary Elizabeth	227	Pine Hill Rd	265201	26000	141200	0	210		1		
071.03-2-2.12	Houlihan, Daniel D.	231	Pine Hill Rd	265201	30000	145400	0	210		1		

Page Totals **Parcels -** 37 **Land -** 1,221,300
Total - 5,064,500

Parcel Id	Name	Location Nbr	Location Name	School Dist	Land Av	Total Av	Res Pct	Pr Cl	O C	R S	S	T C
071.03-2-2.2	Bittner, Christopher J.	235	Pine Hill Rd	265201	45700	218300	0	210		1		
071.03-2-2.601	Jaeckle, Franklin A.	239	Pine Hill Rd	265201	65800	254000	0	240		1		
071.03-2-2.5	Jones Living Trust 10/30/00	243	Pine Hill Rd	265201	52000	197300	0	210		1		
071.03-2-2.3	Moulton, Bryan	247	Pine Hill Rd	265201	43400	254800	0	210		1		
071.03-2-2.4	Berardicurti, John F.	251	Pine Hill Rd	265201	44800	226300	0	210		1		
071.03-2-1	DeConinck, Kevin	255	Pine Hill Rd	265201	68400	130800	0	241		1		
070.04-2-19	Lucieer, Cynthia Veltri	265	Pine Hill Rd	265201	30700	222100	0	210		1		
071.03-1-1	Hill, David R.	270	Pine Hill Rd	265201	23700	250600	0	210		1		
070.04-2-18	Bailey, Diane S.	271	Pine Hill Rd	265201	28200	223700	0	210		1		
071.03-1-2.112	Hill, David R.	274	Pine Hill Rd	265201	57000	66900	0	312		1		
070.04-2-17	Harwood, Terry L.	275	Pine Hill Rd	265201	29900	164700	0	210		1		
070.04-2-13.1	283 Pine Hill Road LLC	283	Pine Hill Rd	265201	24000	186400	0	210		1		
070.04-2-11	Aguirre, Carlos E.	286	Pine Hill Rd	265201	20600	103700	0	210		1		
072.02-2-5	Dioguardi, Joseph	4606	Ridge Rd	263801	42000	117100	0	483		1		
072.02-2-4	K&K Property Ventures LLC	4618	Ridge Rd	263801	580500	1086100	0	546		1		
072.02-4-3.21	Greg Stahl Properties LLC	4621	Ridge Rd	263801	250600	622200	0	431		8		
072.02-4-3.12	Cavallaro, Roger J. III.	4625	Ridge Rd	263801	90000	194700	0	431		1		
072.02-4-46.12	Marcucci Properties II LLC	4633	Ridge Rd	263801	69000	125300	0	431		1		
072.02-2-3	Calego Development LLC	4634	Ridge Rd	263801	142800	142800	0	330		1		
072.02-2-6	Calego Development LLC	4644	Ridge Rd	263801	24900	79900	0	220		1		
072.02-4-46.11	Marcucci Properties LLC	4645	Ridge Rd	263801	60000	165400	0	431		1		
072.02-2-7	Bubel, David	4648	Ridge Rd	263801	24700	95000	0	210		1		
072.02-2-8.1	Calego Development LLC	4650	Ridge Rd	263801	46400	46400	0	330		1		
072.02-2-8.2	Calego Development LLC	4652	Ridge Rd	263801	24500	24500	0	330		1		
072.02-4-76	4659 RRW, LLC	4655	Ridge Rd	263801	91000	689400	0	453		1		
072.02-2-9	Farmington Lawn Care Inc	4658	Ridge Rd	263801	244000	871500	0	457		1		
072.02-4-75	Love Family Properties LLC	4659	Ridge Rd	263801	117000	454600	0	450		1		
072.02-2-10	Manitou Parma Land Co LLC	4664	Ridge Rd	263801	155000	155000	0	311		1		
072.02-4-74.121	Greece Ridge Storage LLC	4665	Ridge Rd	263801	154900	881300	0	442		1		
072.02-2-11	Friendly Motel LLC	4670	Ridge Rd	263801	78200	301400	0	415		1		
072.02-4-74.211	Greece Ridge Storage LLC	4671	Ridge Rd	263801	226000	567000	0	442		1		
072.02-2-12.211	PAVS, LLC	4690	Ridge Rd	263801	16800	16800	0	330		1		
072.02-2-12.22	Noremac Holdings LLC	4692	Ridge Rd	263801	214500	1189200	0	431		1		
072.02-2-12.11	Noremac Holdings LLC	4694	Ridge Rd	263801	87300	87300	0	330		1		
072.02-2-13	PAVS, LLC	4702	Ridge Rd	263801	50000	199100	0	411		1		
* 057.04-2-27	PAVS, LLC	4704	Ridge Rd	263801	310000	749500	0	552		1		
057.04-2-27.1	PAVS, LLC	4704	Ridge Rd	263801	300000	745500	0	552		1		

Page Totals **Parcels -** 36 **Land -** 3,624,300
Total - 11,357,100

Parcel Id	Name	Location Nbr	Location Name	School Dist	Land Av	Total Av	Res Pct	Pr Cl	O C	R S	S	T C
072.02-2-15.1	Newberry Associates	4706	Ridge Rd	263801	152000	191500	0	557		1		
072.02-3-50.1	Alaimo, James V.	4707	Ridge Rd	263801	91700	92900	0	331		1		
072.02-2-29	Newberry Associates	4708	Ridge Rd	263801	6300	6300	0	330		1		
072.02-2-15.2	Morealle, Peter Joseph	4712	Ridge Rd	263801	47600	172500	0	422		1		
072.02-2-16	Morreale, Peter	4722	Ridge Rd	263801	95600	95600	0	330		1		
072.02-3-47	Bubel, David E.	4727	Ridge Rd	263801	27000	131000	0	210		1		
072.02-2-17	DB Properties LLC	4728	Ridge Rd	263801	60000	111400	0	416		1		
072.02-3-46	Timmons, John A.	4729	Ridge Rd	263801	32100	111700	0	210		1		
072.02-2-18	DB Properties LLC	4732	Ridge Rd	263801	22000	70100	0	210		1		
072.02-3-45.1	Fouquet, Clarence A.	4741	Ridge Rd	263801	41600	133200	0	240		1		
072.02-2-19.1	DB Properties LLC	4742	Ridge Rd	263801	195000	374700	0	416		1		
072.02-3-43	Henrietta Townline Plaza Inc	4747	Ridge Rd	263801	21800	21800	0	330		1		
072.02-2-20	Capuano, Anthony E.	4748	Ridge Rd	263801	20400	64300	0	210		1		
072.02-1-13	Collichio, Tony	4768	Ridge Rd	263801	62000	141800	0	483		1		
072.02-3-78.1	Henrietta Townline Plaza Inc	4771	Ridge Rd	263801	51500	52600	0	331		1		
072.02-1-12.3	Vicaretti, John	4774	Ridge Rd	263801	33100	33100	0	311		1		
072.02-1-12.2	Vicaretti, John	4778	Ridge Rd	263801	33200	33200	0	311		1		
072.02-1-12.1	Crowley, Daniel C.	4782	Ridge Rd	263801	21800	103100	0	210		1		
072.02-1-11	Coleman, Carl D.	4786	Ridge Rd	263801	57500	271900	0	483		1		
072.02-3-42	Wilson, Kent F.	4791	Ridge Rd	263801	30600	313100	0	210		1		
072.02-3-41	Good News Community Churc	4797	Ridge Rd	263801	77700	343600	0	620		8		
072.02-1-9	Benedetti, Marjorie	4798	Ridge Rd	263801	26500	91600	0	210		1		
072.02-1-8.2	Randall, Anthony J.	4802	Ridge Rd	263801	8400	8400	0	311		1		
072.02-1-8.3	Randall, Philip R.	4804	Ridge Rd	263801	29000	115600	0	210		1		
072.02-3-40	Galluci, John	4805	Ridge Rd	263801	48300	194700	0	240		1		
072.02-1-7	Chinappi, Nicholas	4806	Ridge Rd	263801	29100	74500	0	210		1		
072.02-3-39	Pyrgar, Nadezhda	4811	Ridge Rd	263801	28300	102600	0	210		1		
072.02-1-6	PLJ Properties LLC	4820	Ridge Rd	263801	71000	87500	0	485		1		
072.02-3-38	Pardington, Eileen J.	4825	Ridge Rd	263801	26400	110500	0	210		1		
072.02-3-37	Bridgeman, John E.	4827	Ridge Rd	263801	22000	135600	0	210		1		
072.02-1-5	Randall, Anthony J.	4830	Ridge Rd	263801	132800	300200	0	240		1		
072.02-3-36	Lopassio, Antony	4833	Ridge Rd	263801	29500	170100	0	210		1		
072.02-3-52.2	Bradley, John J.	4837	Ridge Rd	263801	1100	3700	0	312		1		
072.02-1-4.2	Mason, Carma F.	4838	Ridge Rd	263801	29500	131600	0	210		1		
072.02-3-35.1	Bradley, John J.	4843	Ridge Rd	263801	11100	11100	0	311		1		
072.02-3-35.2	Gillman, Patrick	4845	Ridge Rd	263801	22200	110100	0	210		1		
072.02-1-4.1	Mason, Sterling	4846	Ridge Rd	263801	70600	71700	0	312		1		

Page Totals **Parcels -** 37 **Land -** 1,766,300
Total - 4,588,900

Parcel Id	Name	Location Nbr	Location Name	School Dist	Land Av	Total Av	Res Pct	Pr Cl	O C	R S	S	T C
072.02-3-34	Sinclair, Joan R.	4849	Ridge Rd	263801	22000	127600	0	210		1		
072.02-1-3	Blair, Rome J. III.	4850	Ridge Rd	263801	24000	81100	0	210		1		
072.02-3-33	Colaprete, Daniel T.	4853	Ridge Rd	263801	22000	101500	0	210		1		
072.02-3-32	Chinappi, Nicholas J.	4857	Ridge Rd	263801	26000	112800	0	210		1		
072.02-1-2	Coughlin, Michael H.	4858	Ridge Rd	263801	28800	110000	0	210		1		
072.02-1-1	Coughlin, Michael H.	4864	Ridge Rd	263801	48400	51500	0	312		1		
072.01-2-29	Lora, Fidel	4868	Ridge Rd	263801	26900	115100	0	210		1		
072.01-2-28	Coughlin, Thomas M.	4872	Ridge Rd	263801	24000	113300	0	210		1		
072.01-2-27	Iraci, Felice G.	4880	Ridge Rd	263801	24000	100500	0	210		1		
072.02-3-3	Veness, Raymond C.	4883	Ridge Rd	263801	33700	84000	0	210		1		
072.01-2-26	Tutty, Donald J.	4884	Ridge Rd	263801	24000	99500	0	210		1		
072.01-2-25	Whitcomb, Pamela J.	4890	Ridge Rd	263801	24000	125400	0	210		1		
072.02-3-2	Inman, Tina M.	4891	Ridge Rd	263801	22000	47100	0	210		1		
072.01-2-24	Hubbard, Charles R.	4892	Ridge Rd	263801	24000	111000	0	210		1		
072.02-3-1	Slavic Pentacostal Church	4895	Ridge Rd	263801	49600	50000	0	312		8		
072.01-2-23.1	Bauman, Gerald	4900	Ridge Rd	263801	142000	142000	0	322		1		
072.01-2-23.2	Calabrese, Mario S.	4914	Ridge Rd	263801	40000	165400	0	220		1		
072.01-3-68.2	Nicotera, Anna	4917	Ridge Rd	263801	21600	82700	0	210		1		
072.01-3-68.1	Slavic Pentacostal Church	4925	Ridge Rd	263801	337800	2987300	0	620		8		
072.01-3-67	Lavigne, Catherine M.	4929	Ridge Rd	263801	24400	176600	0	210		1		
072.01-2-22.1	Krebs, Paul	4930	Ridge Rd	263801	152400	152400	0	105		1		
072.01-3-66	Manfredi, Joseph	4941	Ridge Rd	263801	28100	49900	0	210		1		
072.01-3-65	Mastrodonato, Anthony J.	4945	Ridge Rd	263801	45200	116900	0	484		1		
072.01-2-21.22	DiPilato, Nicholas A.	4950	Ridge Rd	263801	51200	51200	0	322		1		
072.01-3-64	Mastrodonato, Anthony J.	4955	Ridge Rd	263801	101000	101000	0	322		1		
072.01-3-69	Casciani, John A.	4961	Ridge Rd	263801	22000	22000	0	311		1		
072.01-3-63	McNall, John S.	4965	Ridge Rd	263801	22600	98300	0	210		1		
072.01-2-21.21	Birchcrest Tree Landscape Inc	4968	Ridge Rd	263801	131000	222800	0	483		1		
072.01-2-20	Chinappi, Nicholas J.	4974	Ridge Rd	263801	46500	176700	0	483		1		
072.01-3-47	John McNall Properties LLC	4975	Ridge Rd	263801	110000	418600	0	453		1		
072.01-2-19.1	Kesselring, Carl R.	4980	Ridge Rd	263801	22600	67800	0	210		1		
072.01-3-7	Capuano, Anthony	4981	Ridge Rd	263801	33600	33600	0	311		1		
072.01-2-18.1	Carter, Thomas	4982	Ridge Rd	263801	24100	94000	0	210		1		
072.01-3-6	Capuano, Anthony	4985	Ridge Rd	263801	33600	33600	0	311		1		
072.01-2-17.1	Shufelt, James E.	4988	Ridge Rd	263801	26400	110600	0	210		1		
072.01-3-5	Second Baptist Church	4989	Ridge Rd	263801	33600	33600	0	311		8		
072.01-2-16.1	J R D Service Inc	4992	Ridge Rd	263801	58800	248600	60	483		1		

Page Totals **Parcels -** 37 **Land -** 1,931,900
Total - 7,016,000

Parcel Id	Name	Location Nbr	Location Name	School Dist	Land Av	Total Av	Res Pct	Pr Cl	O C	R S	S	T C
072.01-3-4	Second Baptist Church Societ	4993	Ridge Rd	263801	115000	834500	0	620		8		
072.01-2-15	Baptist Parsonage	4998	Ridge Rd	263801	26000	100800	0	210		8		
072.01-2-14	Justice, Larry R.	5004	Ridge Rd	263801	22000	52600	0	210		1		
072.01-2-13	Bucciarelli, John M.	5008	Ridge Rd	263801	38000	100000	0	483		1		
072.01-2-12.1	Mazzola, Eugene C. III.	5010	Ridge Rd	263801	54500	88500	0	483		1		
072.01-2-11.1	Chinappi, August Jr.	5014	Ridge Rd	263801	32000	100800	0	483		1		
072.01-2-10.32	Chinappi, August Jr.	5016	Ridge Rd	263801	43600	103000	0	483		1		
072.01-3-2.1	Gatti Enterprises LLC	5017	Ridge Rd	263801	68500	236700	0	451		1		
072.01-2-9.1	5018 Ridge Road LLC	5018	Ridge Rd	263801	119000	304000	0	431		1		
072.01-3-1	Agostinelli, David	5019	Ridge Rd	263801	44400	271900	0	421		1		
072.01-3-78	5021 Ridge Road LLC	5021	Ridge Rd	263801	93600	236600	0	432		1		
072.01-1-13.1	5028 Ridge Road West LLC	5028	Ridge Rd	263801	158000	611600	0	486		1		
072.01-1-14	Town Of Parma	5029	Ridge Rd	263801	95200	375000	0	662		8		
072.01-1-32.1	Dannic Holdings LLC	5035	Ridge Rd	263801	165500	917700	0	449		1		
072.01-1-35	Carafos, Arthur A.	5040	Ridge Rd	263801	42900	67600	0	240		1		
072.01-1-36	Dannic Holdings LLC	5044	Ridge Rd	263801	30400	30400	0	330		1		
072.01-1-30.1	5049 Ridge Road LLC	5049	Ridge Rd	263801	354000	3977200	0	431		8		
072.01-1-37	5050 Ridge Road LLC	5050	Ridge Rd	263801	48400	48400	0	330		1		
072.01-1-38	5050 Ridge Road LLC	5052	Ridge Rd	263801	30400	30400	0	330		1		
072.01-1-39	Zamiara, John A.	5058	Ridge Rd	263801	41300	163600	0	411		1		
072.01-1-28	5000 Ridge Road LLC	5063	Ridge Rd	263801	23600	90300	0	210		1		
072.01-1-40	Ricotta, Anna M.	5064	Ridge Rd	263801	69700	171900	0	431		1		
072.01-1-27	Davis, Richard	5067	Ridge Rd	263801	23600	122600	0	210		1		
072.01-1-41	Santonastaso, Frank	5070	Ridge Rd	263801	99100	217100	0	431		1		
072.01-1-26	Cross, Amy D.	5071	Ridge Rd	263801	31100	70500	0	210		1		
072.01-1-42	Day, Caroline H.	5082	Ridge Rd	263801	43600	148300	0	483		1		
072.01-1-25	Coia, Gary P.	5083	Ridge Rd	263801	22000	145200	0	210		1		
072.01-1-43.102	DiTullio Properties LLC	5084	Ridge Rd	263801	67900	189100	0	484		1		
072.01-1-24	Ackerman, Cynthia	5087	Ridge Rd	263801	42000	152000	0	452		1		
072.01-1-44.11	Santiago, Jose Ricardo	5088	Ridge Rd	263801	49500	159200	0	483		1		
072.01-1-43.001	Santiago, Jose Ricardo	5090	Ridge Rd	263801	40100	40100	0	322		1		
072.01-1-23	GLC of Monroe County LLC	5091	Ridge Rd	263801	26000	28700	0	210		1		
072.01-1-22.2	GLC of Monroe County LLC	5095	Ridge Rd	263801	700	700	0	311		1		
072.01-1-45.1	Kessler Properties LLC	5100	Ridge Rd	263801	68600	177900	0	240		1		
072.01-1-22.1	Hsiao, George	5103	Ridge Rd	263801	115000	338800	0	453		1		
072.01-1-21.102	Riccardi, Peter	5107	Ridge Rd	263801	31000	31000	0	311		1		
072.01-1-46.3	Carr, Ellen Mae	5110	Ridge Rd	263801	52800	178200	0	484		1		

Page Totals **Parcels -** 37 **Land -** 2,429,000
Total - 10,912,900

Parcel Id	Name	Location Nbr	Location Name	School Dist	Land Av	Total Av	Res Pct	Pr Cl	O C	R S	S	T C
072.01-1-46.12	Carr, Timothy J.	5112	Ridge Rd	263801	49800	115600	0	449		1		
072.01-1-46.11	Carr, Ellen Mae	5114	Ridge Rd	263801	57300	57300	0	322		1		
072.01-1-47	Ozminkoski, Henry	5120	Ridge Rd	263801	27000	83300	0	210		1		
072.01-1-21.101	Kirby, McNulty	5121	Ridge Rd	263801	90400	416700	0	450		1		
072.01-1-48	Falco, Vincenzo E.	5122	Ridge Rd	263801	30800	61700	0	210		1		
072.01-1-49	Falco, Vincent	5124	Ridge Rd	263801	20000	54400	0	210		1		
072.01-1-21.2	Verhulst, Matthew	5127	Ridge Rd	263801	401000	419300	0	120		1		
072.01-1-50.1	Edgecombe, Wayne	5130	Ridge Rd	263801	52100	81100	0	442		1		
072.01-1-50.2	Gallina, Patricia A.	5134	Ridge Rd	263801	26400	90400	0	210		1		
071.02-1-17.1	DiPasquale, Albert	5138	Ridge Rd	263801	52400	112600	0	400		1		
071.02-1-17.2	Ozkum, M. Cem	5146	Ridge Rd	263801	54500	166100	0	220		1		
071.02-1-16	Jurs, Nancy S.	5156	Ridge Rd	263801	26000	95700	0	210		1		
071.04-1-41	Verhulst, Joseph	5161	Ridge Rd	263801	401200	538300	0	241		1		
071.02-1-15.1	Petralis, Vincent C.	5162	Ridge Rd	263801	104800	240600	0	240		1		
071.02-1-14.2	Carter, Richard	5180	Ridge Rd	263801	24600	72800	0	210		1		
071.02-1-14.1	Hasman Properties LLC	5190	Ridge Rd	263801	90700	95900	0	312		1		
071.02-1-13	Monroe County-Tax Equity	5200	Ridge Rd	263801	54300	117000	0	431		8		
071.04-1-42.101	D'Angelo Properties LLC	5209	Ridge Rd	263801	168100	276200	0	240		1		
071.02-1-12.2	Thomas P Fleming Enterprises	5210	Ridge Rd	263801	72500	280500	0	433		1		
071.02-1-12.11	Hasman Family	5230	Ridge Rd	263801	301500	320500	0	120		1		
071.02-1-12.12	Dery, Christopher R.	5232	Ridge Rd	263801	63500	311300	0	421		1		
071.02-1-11	Storage of West Ridge LLC	5236	Ridge Rd	263801	55000	263900	0	484		1		
071.02-1-19	Ridge Road 5247 LLC	5247	Ridge Rd	263801	158300	844300	0	453		1		
071.02-1-10.1	Storage of West Ridge LLC	5248	Ridge Rd	263801	147400	672500	0	442		1		
071.02-1-20	Seaway Stations Inc	5251	Ridge Rd	263801	50000	221700	0	432		1		
071.02-1-10.2	Hasman Family	5252	Ridge Rd	263801	291600	294300	0	120		1		
071.02-1-21	Schuth, Thomas P.	5255	Ridge Rd	263801	43600	179600	0	484		1		
071.02-1-9	Viavattene, Giuseppe	5256	Ridge Rd	263801	69100	205800	0	483		1		
071.02-1-22	Wohlers, Carlton	5265	Ridge Rd	263801	61300	75900	0	484		1		
071.02-1-8	Viavattene, Francesco	5270	Ridge Rd	263801	59400	167700	0	433		1		
071.02-1-23	Progno, Michael	5273	Ridge Rd	263801	94700	274800	90	240		1		
071.02-1-7	Statt, Mary Catherine	5274	Ridge Rd	263801	22800	110700	0	210		1		
071.02-1-6	Cordilione, David P.	5278	Ridge Rd	263801	22800	90000	0	210		1		
071.02-1-5	Kausch, William R.	5282	Ridge Rd	263801	22800	108300	0	210		1		
071.02-1-4	Grewal, Diddarjit K.	5288	Ridge Rd	263801	110400	110400	0	322		1		
071.02-1-24	LL Huff Co Inc	5295	Ridge Rd	263801	37400	37400	0	330		1		
071.04-1-43.111	Lorric Devel Corp Of Ny	5303	Ridge Rd	263801	78100	78100	0	311		1		

Page Totals **Parcels -** 37 **Land -** 3,493,600
Total - 7,742,700

Parcel Id	Name	Location Nbr	Location Name	School Dist	Land Av	Total Av	Res Pct	Pr Cl	O C	R S	S	T C
071.02-1-26	Meagher, Charles R.	5305	Ridge Rd	263801	27300	96300	0	210		1		
071.02-1-3.211	Bubel, David E.	5312	Ridge Rd	263801	64000	280000	0	433		1		
071.02-1-3.212	Collichio, Tony	5314	Ridge Rd	263801	63300	132600	0	433		1		
071.02-1-27	Meagher, Charles R. Sr.	5319	Ridge Rd	263801	80800	239800	0	240		1		
071.02-1-3.1	Romano, Carl J.	5320	Ridge Rd	263801	70700	70700	0	322		1		
071.02-1-2.2	Lohrmann, Mark	5324	Ridge Rd	263801	66500	280900	0	482		1		
071.02-1-46.1	Bausch, Richard E.	5325	Ridge Rd	263801	29200	113900	0	210		1		
071.02-1-1	Gorpon Group Inc	5340	Ridge Rd	263801	50000	81100	0	484		1		
071.01-1-16	Thomas, Todd	5346	Ridge Rd	263801	42000	135800	0	484		1		
071.01-2-27.11	Thomas, Todd N.	5351	Ridge Rd	263801	20200	20200	0	330		1		
071.01-1-15	Dobbins, Sean D.	5352	Ridge Rd	263801	24000	102500	0	210		1		
071.01-2-27.2	5353 Ridge Road LLC	5353	Ridge Rd	263801	34000	174900	0	485		1		
071.01-1-14.2	Blanda, George A.	5360	Ridge Rd	263801	65300	158000	0	483		1		
071.01-2-28	Kenny, Patrick J.	5361	Ridge Rd	263801	28100	133200	0	210		1		
071.01-2-29	Magin, Michael T.	5367	Ridge Rd	263801	18100	86200	0	210		1		
071.01-2-30	Yarger, William L. Jr.	5369	Ridge Rd	263801	21200	85300	0	210		1		
071.01-1-13	Blanda, Joseph A.	5370	Ridge Rd	263801	20000	72200	0	210		1		
071.01-2-31	Chinappi, John	5373	Ridge Rd	263801	44600	47200	0	322		1		
071.01-2-32	Chinappi, John	5377	Ridge Rd	263801	26000	125800	70	210		1		
071.01-1-12	Younan, Maher	5380	Ridge Rd	263801	22000	140400	0	230		1		
071.01-2-33	DeMarco, Marylynn	5383	Ridge Rd	263801	26000	121200	0	210		1		
056.03-1-8	Ritchie, Kurt K.	5386	Ridge Rd	263801	102000	102000	0	322		1		
071.01-1-11	Rinas, Eugene R.	5392	Ridge Rd	263801	21800	134100	0	230		1		
071.01-2-34	Delgado, Pedro	5393	Ridge Rd	263801	47300	164100	0	433		1		
071.01-1-10	Schmackpfeffer, William	5394	Ridge Rd	263801	21400	114600	0	220		1		
071.01-1-9	Walsh, Christopher P.	5400	Ridge Rd	263801	28800	131300	0	230		1		
071.01-2-19	Wiesner, James R.	5403	Ridge Rd	263801	103400	139000	0	240		1		
071.01-1-8.1	McMann, Peter L.	5408	Ridge Rd	263801	82800	140400	0	433		1		
071.01-1-7.1	Lake, Joseph	5412	Ridge Rd	263801	54800	141300	0	431		1		
071.01-2-35.11	Antonucci, Theodore Sr.	5415	Ridge Rd	263801	26500	44900	68	210		1		
071.01-1-6	Fonte, Steven	5416	Ridge Rd	263801	47000	149700	0	210		1		
071.01-2-35.12	RVFM 6 LLC	5417	Ridge Rd	263801	30000	38900	0	210		1		
071.01-2-18.11	LL Huff Co. Inc	5421	Ridge Rd	263801	8200	8200	0	852		1		
056.03-1-6	Erdmann, Betty A.	5424	Ridge Rd	263801	139000	192700	0	240		1		
071.01-2-35.21	5419 Ridge Road West Corp	5433	Ridge Rd	263801	73000	166400	0	415		1		
071.01-2-37	Corso, Francesco	5435	Ridge Rd	263801	60000	252100	0	421		1		
071.01-2-38	Liu, Shei Cheung	5437	Ridge Rd	263801	20500	73300	0	210		1		

Page Totals **Parcels -** 37 **Land -** 1,709,800
Total - 4,691,200

Parcel Id	Name	Location Nbr	Location Name	School Dist	Land Av	Total Av	Res Pct	Pr Cl	O C	R S	S	T C
071.01-1-5.1	Driver, Troy	5440	Ridge Rd	263801	25400	88300	0	210		1		
071.01-1-17.11	Mitchel, Donald	5444	Ridge Rd	263801	109400	219600	0	483		1		
071.01-2-39	Bubel, David E.	5445	Ridge Rd	263801	41200	123400	0	483		1		
071.01-2-16	LL Huff Co. Inc	5449	Ridge Rd	263801	2200	2200	0	852		1		
071.01-2-15.12	Luciano, Richard	5461	Ridge Rd	263801	44300	105000	0	433		1		
071.01-2-15.2	LL Huff Co. Inc	5463	Ridge Rd	263801	19500	19500	0	720		1		
071.01-2-40	Mason, William C. II.	5465	Ridge Rd	263801	27100	215300	0	281		1		
071.01-2-15.11	Sobb Properties LLC	5469	Ridge Rd	263801	34400	34400	0	720		1		
071.01-2-41	Sobb, Robert P.	5497	Ridge Rd	263801	31600	144000	0	210		1		
071.01-1-20	5500 West Ridge Road LLC	5500	Ridge Rd	263801	48700	205200	0	484		1		
071.01-2-14.2	Sobb Properties LLC	5503	Ridge Rd	263801	80600	376600	0	431		1		
071.01-1-4	Ras, Susan M.	5520	Ridge Rd	263801	73400	181100	0	431		1		
056.03-1-4	Riccardi, Peter	5544	Ridge Rd	263801	148600	236300	0	483		1		
071.01-2-14.1	Sobb Properties LLC	5545	Ridge Rd	263801	188400	188400	0	330		1		
056.03-1-5.101	Foster, Edwin A.	5550	Ridge Rd	263801	163900	237200	0	557		1		
056.03-1-3	Gillette, Mark Paul	5554	Ridge Rd	263801	78200	126800	0	431		1		
071.01-1-3	Kaseman LLC	5560	Ridge Rd	263801	50000	99300	0	483		1		
071.01-1-2	Kaseman LLC	5564	Ridge Rd	263801	41200	130000	0	431		1		
071.01-2-3.111	Sperandio, Robert V.	5567	Ridge Rd	263801	48900	48900	0	330		1		
071.01-1-1	R2F2 Inc	5570	Ridge Rd	263801	70000	344600	0	431		1		
071.01-2-3.12	Merlen Properties LLC	5575	Ridge Rd	263801	25000	125300	0	230		1		
056.03-1-2	Shaver, June E.	5578	Ridge Rd	263801	128400	200100	0	240		1		
071.01-1-19.1	Mandell Holdings LLC	5580	Ridge Rd	263801	167000	775900	0	485		1		
056.03-1-1.1	Hill, Douglas B.	5588	Ridge Rd	263801	105200	127100	0	312		1		
071.01-2-3.2	AEM Properties LLC	5595	Ridge Rd	263801	47600	137100	0	431		1		
055.04-2-3	Wolk, Douglas J.	5600	Ridge Rd	265201	90500	113300	0	312		1		
071.01-2-1.1	Kokkinos, Virginia	5605	Ridge Rd	263801	44600	44600	0	330		1		
070.02-1-18	Edwards, William W. III.	5623	Ridge Rd	265201	36900	149100	0	210		1		
070.02-1-17	Guarnere, Debra L.	5627	Ridge Rd	265201	36500	151100	0	210		1		
070.02-1-16	Bruton, Peter N.	5631	Ridge Rd	265201	36300	161600	0	210		1		
070.02-1-15	Letouzel, Kingsley A.	5635	Ridge Rd	265201	34400	147400	0	210		1		
070.02-1-14	Ott, Doris M.	5643	Ridge Rd	265201	35000	106700	0	210		1		
070.02-1-13	O'Brien, William F.	5645	Ridge Rd	265201	33800	101400	0	210		1		
070.02-1-12	Miller, David E.	5651	Ridge Rd	265201	33600	115800	0	210		1		
070.02-1-11	Jones, Doris V.	5659	Ridge Rd	265201	1800	1800	0	311		1		
055.04-2-2	Piccirillo, Mario	5660	Ridge Rd	265201	120600	191700	0	240		1		
070.02-1-10	Jones, Doris	5661	Ridge Rd	265201	33800	81400	0	210		1		

Page Totals **Parcels -** 37 **Land -** 2,338,000
Total - 5,857,500

	Parcel Id	Name	Location Nbr	Location Name	School Dist	Land Av	Total Av	Res Pct	Pr Cl	O C	R S	S	T C
	070.02-1-9	Hill, David R.	5671	Ridge Rd	265201	5900	5900	0	311		1		
	070.02-1-8.2	Hill, David R.	5675	Ridge Rd	265201	700	700	0	311		1		
	070.02-1-8.1	Gallacher, William J.	5685	Ridge Rd	265201	40400	218700	0	281		1		
	070.02-1-5	Gross, David	5691	Ridge Rd	265201	24400	96000	0	210		1		
	055.04-2-4	Bissonette, Lyn A.	5692	Ridge Rd	265201	36900	327500	0	240		1		
	070.02-1-6	Gross, David	5693	Ridge Rd	265201	21200	125700	0	210		1		
	070.02-1-2.32	Gallacher, William J.	5695	Ridge Rd	265201	700	700	0	311		1		
	070.02-1-7.2	Gallacher, William J.	5697	Ridge Rd	265201	700	700	0	311		1		
	070.02-1-2.002	Hill, Douglas B.	5699	Ridge Rd	265201	12400	12400	0	311		1		
*	070.02-1-2.311	Hill, Douglas B.	5701	Ridge Rd	265201	21300	21300	0	311		1		
	070.02-1-2.001	Hill, Douglas B.	5701	Ridge Rd	265201	12500	12500	0	311		1		
	070.02-1-2.312	Hill, David R.	5705	Ridge Rd	265201	29500	45900	0	552		1		
	070.02-1-2.1	Hill, David R.	5707	Ridge Rd	265201	37200	37200	0	322		1		
	070.02-1-3.1	Petisi, Michelle L.	5709	Ridge Rd	265201	23800	175700	0	210		1		
	070.02-1-3.2	Monroe County Water Authorit	5711	Ridge Rd	265201	34500	92300	0	822		8		
	070.02-1-7.1	Hill, David R.	5719	Ridge Rd	265201	369200	781700	0	552		1		
	055.04-2-7.1	Hill, Douglas B.	5734	Ridge Rd	265201	147600	147600	0	322		1		
	070.02-1-2.21	Hill, David R.	5737	Ridge Rd	265201	21400	21400	0	311		1		
	055.04-2-7.41	Freier, Jeffrey H.	5750	Ridge Rd	265201	30800	263500	0	210		1		
	070.02-1-2.22	Conibear, Gregory B.	5757	Ridge Rd	265201	29200	148300	0	210		1		
	055.04-2-7.31	Sonoga, Tracy	5760	Ridge Rd	265201	41600	96300	0	215		1		
	070.02-1-2.23	Vergari, Michael A.	5761	Ridge Rd	265201	28200	216200	0	210		1		
	070.02-1-1	Horan, Paul K. II.	5777	Ridge Rd	265201	31300	107100	0	210		1		
	070.04-1-4.1	7061 W. Ridge Rd Assoc. LLC	5779	Ridge Rd	265201	210000	210000	0	552		1		
	055.04-2-7.2	Wenzel, Raymond G. III.	5780	Ridge Rd	265201	25300	25300	0	311		1		
	071.04-1-47	Leone, Renee	1	Rockridge Cir	263801	69400	317400	0	210		1		
	071.04-1-53	Leone, Maurice	2	Rockridge Cir	263801	69100	396400	0	210		1		
	071.04-1-48	D'Angelo, Daniel J.	3	Rockridge Cir	263801	68600	290900	0	210		1		
	071.04-1-52	Hugron, Rejeanne R.	4	Rockridge Cir	263801	69600	442800	0	210		1		
	071.04-1-49	Basil, Donald M.	5	Rockridge Cir	263801	72600	402600	0	210		1		
	071.04-1-51	Thompson, George C.	6	Rockridge Cir	263801	71200	434800	0	210		1		
	071.04-1-50	Piccirillo, Anthony	7	Rockridge Cir	263801	75600	397500	0	210		1		
	072.02-1-24	Vicaretti, John	3	Silent Meadows Dr	263801	33200	33200	0	311		1		
	072.02-1-22	Sanfilipo, John J.	4	Silent Meadows Dr	263801	66100	243200	0	210		1		
	072.02-1-23	Vicaretti, John	5	Silent Meadows Dr	263801	61200	367500	0	210		1		
	072.02-1-30	Lajuett, Jamie	6	Silent Meadows Dr	263801	65200	489200	0	210		1		
	072.02-1-31	Smith, Gary R.	7	Silent Meadows Dr	263801	60600	269100	0	210		1		

Page Totals **Parcels -** 36 **Land -** 1,997,800
Total - 7,253,900

Parcel Id	Name	Location Nbr	Location Name	School Dist	Land Av	Total Av	Res Pct	Pr Cl	O C	R S	S	T C
072.02-1-29	Dinitto, Anthony A.	8	Silent Meadows Dr	263801	62700	541600	0	210		1		
072.02-1-32	Garvia, Richard D.	9	Silent Meadows Dr	263801	60000	283700	0	210		1		
072.02-1-21	Galvano, Deborah	10	Silent Meadows Dr	263801	66200	354200	0	210		1		
072.02-1-25	Sack, John J.	11	Silent Meadows Dr	263801	61500	258800	0	210		1		
072.02-1-20	Moser, Guenther A.	12	Silent Meadows Dr	263801	61600	309300	0	210		1		
072.02-1-26	Putney, June A.	13	Silent Meadows Dr	263801	61000	264800	0	210		1		
072.02-1-28	14 Silent Meadows LLC	14	Silent Meadows Dr	263801	66800	849900	0	210		1		
072.02-1-27	Gill, Mark J.	15	Silent Meadows Dr	263801	60600	345900	0	210		1		
042.04-1-41	Herne, Sean F.	10	Spencer Rd	264001	21600	134100	50	210		1		
042.04-1-40	Iraci, Felice G.	12	Spencer Rd	264001	21600	101600	0	220		1		
042.04-1-39	Kyte, Albert L.	18	Spencer Rd	264001	21600	131100	0	220		1		
042.04-1-38	Kyte, Albert L.	22	Spencer Rd	264001	21600	87000	0	210		1		
042.04-1-37	Gilbert, Lawrence L.	26	Spencer Rd	264001	21600	74500	0	210		1		
042.04-1-36	Beabout, Lyle	30	Spencer Rd	264001	22400	122800	0	210		1		
042.04-1-12.103	Phillips, Paul A.	32	Spencer Rd	264001	33800	200000	0	210		1		
042.04-1-12.104	Larotonda, John R.	36	Spencer Rd	264001	32900	205000	0	210		1		
042.04-1-12.105	Raimondi, Russell J. Jr.	38	Spencer Rd	264001	34900	261700	0	210		1		
042.04-1-34	Brisson, Sharon A.	40-42	Spencer Rd	264001	22400	137200	0	220		1		
042.04-1-33	Lukomskiy, Anatoliv	44	Spencer Rd	264001	26700	156600	0	210		1		
042.04-1-32	Kepler, David S.	48	Spencer Rd	264001	27800	138200	0	210		1		
042.04-1-31	Inman, James L.	52	Spencer Rd	264001	26700	133000	0	210		1		
042.04-1-30	Guck, Charles F.	56	Spencer Rd	264001	25600	150000	0	210		1		
042.04-1-29	Ventura, Sarah	64	Spencer Rd	264001	26400	138100	0	210		1		
042.04-1-27.1	Roberts, Steven A.	70	Spencer Rd	264001	89800	202900	0	241		1		
042.04-1-26	Herman, Russell W.	80	Spencer Rd	264001	38600	180800	0	210		1		
042.04-1-25	Coleman, Drew A.	86	Spencer Rd	264001	38600	246700	0	210		1		
042.04-1-24	Reno, Edward G.	92	Spencer Rd	264001	38600	133100	0	210		1		
042.04-1-23	Frank, Herbert	98	Spencer Rd	264001	38600	124600	0	210		1		
042.04-1-22	Angelo, Kristina M.	104	Spencer Rd	264001	33600	231900	0	210		1		
042.04-1-21.1	Gartz, Gary J.	107	Spencer Rd	264001	32300	155000	0	210		1		
* 042.04-1-18.221	Bostley, Eric B.	120	Spencer Rd	264001	94400	337000	0	241		1		
042.04-1-18.222	Bostley, Eric B.	120	Spencer Rd	264001	51100	270400	0	210		1		
042.04-1-18.223	Eichas, James	130	Spencer Rd	264001	106700	106700	0	210		1		
042.04-1-19	Webster, Hugh Carlton	140	Spencer Rd	264001	38800	133200	0	210		1		
042.04-1-18.1	Parizek, Thomas G.	160	Spencer Rd	264001	51000	184800	0	210		1		
056.02-1-8.3	Zepkowski, Debra A.	198	Spencer Rd	264001	24600	171600	0	210		1		
056.02-1-8.2	Payment, Claudette	200	Spencer Rd	264001	24100	163600	0	210		1		

Page Totals **Parcels -** 36 **Land -** 1,494,400
Total - 7,684,400

Parcel Id	Name	Location Nbr	Location Name	School Dist	Land Av	Total Av	Res Pct	Pr Cl	O C	R S	S	T C
025.03-2-11	Silloway, Nadine J.	1	Stephanie Ct	264001	36800	216000	0	210		1		
025.03-2-21	Dunbar, Zachary B.	2	Stephanie Ct	264001	36600	192500	0	210		1		
025.03-2-12	Hartter, Linda	3	Stephanie Ct	264001	36200	237500	0	210		1		
025.03-2-20	Kent, Randall A.	4	Stephanie Ct	264001	32200	219500	0	210		1		
025.03-2-13	Olek, Mark E.	5	Stephanie Ct	264001	42000	200700	0	210		1		
025.03-2-19	Pennell, John M.	6	Stephanie Ct	264001	32600	202400	0	210		1		
025.03-2-14	Kuhn, Ronald A.	7	Stephanie Ct	264001	35200	169900	0	210		1		
025.03-2-18	Harris, Robert H.	8	Stephanie Ct	264001	32600	173600	0	210		1		
025.03-2-15	Young, James R.	9	Stephanie Ct	264001	34600	181500	0	210		1		
025.03-2-17	Civiletti, James J.	10	Stephanie Ct	264001	33200	184400	0	210		1		
025.03-2-16	Mayer, Martin R.	11	Stephanie Ct	264001	37600	201100	0	210		1		
023.02-3-1	Freeman, Shawn	2	Summertime Trl	264001	39000	183400	0	210		1		
023.02-3-3	Danzinger, Jeffrey A.	4	Summertime Trl	264001	34200	182500	0	210		1		
023.02-3-5	Betrus, Jonathan D.	6	Summertime Trl	264001	34200	154200	0	210		1		
023.02-3-4	O'Keefe, John P.	7	Summertime Trl	264001	36200	178900	0	210		1		
023.02-3-7	Porter, Daniel K.	8	Summertime Trl	264001	34200	173100	0	210		1		
023.02-3-9	Snyder, Joel D.	10	Summertime Trl	264001	34800	176800	0	210		1		
023.02-3-11	Englert, Kenneth M.	12	Summertime Trl	264001	37000	177900	0	210		1		
023.02-3-13	Garver, William R.	14	Summertime Trl	264001	45500	160000	0	210		1		
023.02-3-6	Findlay, David B.	15	Summertime Trl	264001	35800	176800	0	210		1		
023.02-3-15	Benjamin, Fred W.	16	Summertime Trl	264001	43800	188700	0	210		1		
023.02-3-17	Dill, Robert H.	18	Summertime Trl	264001	38800	191400	0	210		1		
023.02-3-8	Mattioli, Joseph T.	19	Summertime Trl	264001	34400	188000	0	210		1		
023.02-3-19	Corbani, Michelle	20	Summertime Trl	264001	37000	165000	0	210		1		
023.02-3-10	Wood, Russell A.	21	Summertime Trl	264001	34400	178500	0	210		1		
023.02-3-21	Yare, Kenneth P.	22	Summertime Trl	264001	37000	170200	0	210		1		
023.02-3-12	Engel, Kris H.	23	Summertime Trl	264001	34400	175200	0	210		1		
023.02-3-23	Wiest, Keith M.	24	Summertime Trl	264001	37000	179500	0	210		1		
023.02-3-14	Laber, Michael R.	25	Summertime Trl	264001	34400	185900	0	210		1		
023.02-3-25	Correa, Jesus S.	26	Summertime Trl	264001	37000	178300	0	210		1		
023.02-3-16	Sile, Daniel W.	27	Summertime Trl	264001	34400	185900	0	210		1		
023.02-3-26	Vileria, David A.	28	Summertime Trl	264001	37000	174500	0	210		1		
023.02-3-18	Barton, Neil J. Jr.	29	Summertime Trl	264001	34400	187400	0	210		1		
023.02-3-27	Best, Kenneth W. Jr.	30	Summertime Trl	264001	37000	182200	0	210		1		
023.02-3-20	Glitzer, William T.	31	Summertime Trl	264001	34400	175300	0	210		1		
023.02-3-28	Rotolo, Thomas J.	32	Summertime Trl	264001	37000	185700	0	210		1		
023.02-3-22	Crumley, Jonathan L.	33	Summertime Trl	264001	34400	172700	0	210		1		

Page Totals **Parcels -** 37 **Land -** 1,337,300
Total - 6,807,100

Parcel Id	Name	Location Nbr	Location Name	School Dist	Land Av	Total Av	Res Pct	Pr Cl	O C	R S	S	T C
023.02-3-29	Lantz, Leroy E. Jr.	34	Summertime Trl	264001	37000	190000	0	210		1		
023.02-3-24	Petrosky, Alan P.	35	Summertime Trl	264001	34400	193100	0	210		1		
023.02-3-30	McGranaghan, Sean	36	Summertime Trl	264001	37000	182200	0	210		1		
023.04-3-1	Bell, Samuel	38	Summertime Trl	264001	37000	192900	0	210		1		
023.04-3-2	Burkis, Michael	39	Summertime Trl	264001	34000	194800	0	210		1		
023.04-3-3	Johnson, Dean L.	40	Summertime Trl	264001	39000	180600	0	210		1		
023.04-3-5	Arnette, Catherine H.	42	Summertime Trl	264001	44000	210200	0	210		1		
023.04-3-4	Butera, John	43	Summertime Trl	264001	35800	184200	0	210		1		
023.04-3-7	Muscato, Christopher A.	44	Summertime Trl	264001	44000	184100	0	210		1		
023.04-3-6	Vargas, Jose M.	45	Summertime Trl	264001	34200	192200	0	210		1		
023.04-3-9	Sheehan, Phillip	46	Summertime Trl	264001	37000	185800	0	210		1		
023.04-3-11	Barber, Michael A.	48	Summertime Trl	264001	35200	179200	0	210		1		
023.04-3-8	Emrich, David	49	Summertime Trl	264001	34200	200500	0	210		1		
023.04-3-13	Dixon, Dianne E.	50	Summertime Trl	264001	35200	201400	0	210		1		
023.04-3-10	Winters, Brian C.	51	Summertime Trl	264001	34200	216800	0	210		1		
023.04-3-15	Crowley, Braden W.	52	Summertime Trl	264001	35200	211000	0	210		1		
023.04-3-12	DiSalvo, Brian	53	Summertime Trl	264001	34400	189200	0	210		1		
023.04-3-17	McInnis, Cheryl	54	Summertime Trl	264001	35200	182100	0	210		1		
023.04-3-14	Berbert, Christopher	55	Summertime Trl	264001	35000	178300	0	210		1		
023.04-3-19	Howell, Alan P.	56	Summertime Trl	264001	35200	196600	0	210		1		
023.04-3-16	Murante, Kristin J.	57	Summertime Trl	264001	35400	182200	0	210		1		
023.04-3-21	Bean, Evan	58	Summertime Trl	264001	35200	184200	0	210		1		
023.04-3-18	Benham, Stephen W.	59	Summertime Trl	264001	36000	187200	0	210		1		
023.04-3-23	Mucha, Michael D.	60	Summertime Trl	264001	35200	185100	0	210		1		
023.04-3-20	Bishop, Thomas R.	61	Summertime Trl	264001	36400	184700	0	210		1		
023.04-3-24	Weis, Mark G.	62	Summertime Trl	264001	35200	189100	0	210		1		
023.04-3-22	Petroske, Mark A.	63	Summertime Trl	264001	35200	182200	0	210		1		
023.04-3-25	Eisenhauer, Jeffrey W.	64	Summertime Trl	264001	35800	190000	0	210		1		
023.04-3-43	Howcraft, Nicholas S.	65	Summertime Trl	264001	38000	230100	0	210		1		
023.04-3-57	Parr, Matthew R.	66	Summertime Trl	264001	37000	198100	0	210		1		
023.04-3-44	Garbowski, Paage T.	67	Summertime Trl	264001	37000	189900	0	210		1		
023.04-3-56	Healy, Heather L.	68	Summertime Trl	264001	37200	239900	0	210		1		
023.04-3-45	Sullivan, Jeremy R.	69	Summertime Trl	264001	35800	208200	0	210		1		
023.04-3-55	Peer, Christopher T.	70	Summertime Trl	264001	35600	216900	0	210		1		
023.04-3-46	Brunson, Mark R.	71	Summertime Trl	264001	34800	190100	0	210		1		
023.04-3-54	Searley, Richard E.	72	Summertime Trl	264001	35600	220700	0	210		1		
023.04-3-47	Matco Remodeling Associates	73	Summertime Trl	264001	500	500	0	311		1		

Page Totals	Parcels -	37	Land -	1,303,100
			Total -	7,024,300

Parcel Id	Name	Location Nbr	Location Name	School Dist	Land Av	Total Av	Res Pct	Pr Cl	O C	R S	S	T C
023.04-3-53	Kent, Frances M.	74	Summertime Trl	264001	44200	281600	0	215		1		
056.01-2-38	Mason, Raymond W. Jr.	103	Trimmer Rd	264001	30000	150700	0	210		1		
056.03-1-7	Ritchie, Kurt K.	127	Trimmer Rd	263801	43600	43600	0	322		1		
056.04-1-1.1	Evert, Robert R.	140	Trimmer Rd	263801	26900	26900	0	322		1		
056.04-1-1.2	Evert, Robert R.	144	Trimmer Rd	263801	30000	169100	0	210		1		
056.04-1-4.1	Burns, Thomas W.	152	Trimmer Rd	263801	1600	1600	0	322		1		
056.04-1-2	Burns, Thomas W.	154	Trimmer Rd	263801	500	500	0	322		1		
056.03-1-9	Ciaccia, James A.	155	Trimmer Rd	263801	27900	162200	0	210		1		
056.04-1-4.2	Burns, Thomas W.	158	Trimmer Rd	264001	2200	2200	0	322		1		
056.04-1-3	Romano, Gino Jr.	160	Trimmer Rd	263801	500	500	0	311		1		
056.03-1-10	Durning, Cindy	177	Trimmer Rd	263801	27900	142600	0	210		1		
056.03-1-11	DiBernardo, Armando	193	Trimmer Rd	263801	19500	19500	0	311		1		
071.02-1-2.1	Romano, Gino Jr.	200	Trimmer Rd	263801	67400	67400	0	322		1		
071.01-1-14.1	Blanda, George A.	223	Trimmer Rd	263801	50300	50300	0	322		1		
071.02-1-47.2	Acito, Frank J.	354	Trimmer Rd	263801	27100	171000	0	210		1		
071.01-2-27.13	Barth, Justin	363	Trimmer Rd	263801	17000	17000	0	311		1		
071.02-1-47.1	Doran, Gerald H.	364	Trimmer Rd	263801	29200	167000	0	210		1		
071.02-1-45	Weckesser, Timothy J.	366	Trimmer Rd	263801	21600	129700	0	210		1		
071.01-2-27.12	Barth, Justin	367	Trimmer Rd	263801	15000	15000	0	311		1		
071.02-1-44	Rose, William W.	370	Trimmer Rd	263801	21600	91500	0	210		1		
071.01-2-26	Resch, Arlene M.	373	Trimmer Rd	263801	26000	87300	0	210		1		
071.02-1-43	Russell, Robert Sr.	374	Trimmer Rd	263801	26500	124600	0	210		1		
071.02-1-42	Debruycker, Mary Jane	378	Trimmer Rd	263801	21600	117300	0	210		1		
071.01-2-25	Schmidt, Hildegarde A.	381	Trimmer Rd	263801	26500	159500	0	220		1		
071.02-1-41	Burrell, John A.	382	Trimmer Rd	263801	21600	118600	0	210		1		
071.01-2-24	Ruf, Josef H.	385	Trimmer Rd	263801	24400	127600	0	210		1		
071.02-1-40	Boland, Robert W.	386	Trimmer Rd	263801	21600	122800	0	210		1		
071.02-1-39	Merritt, Richard	390	Trimmer Rd	263801	27800	114100	0	210		1		
071.01-2-23	Olson, Randall Mark	391	Trimmer Rd	263801	27500	112500	0	210		1		
071.02-1-38	Lehman, Carl H. Jr.	394	Trimmer Rd	263801	26100	121100	0	210		1		
071.01-2-22.11	Skinner, Amy J.	397	Trimmer Rd	263801	23400	77600	0	210		1		
071.02-1-37	Niewiemski, Adam M.	398	Trimmer Rd	263801	26100	116900	0	210		1		
071.02-1-36	Ey, William	402	Trimmer Rd	263801	25800	119000	0	210		1		
071.02-1-35	Campbell, Katherine A.	406	Trimmer Rd	263801	26100	122600	0	210		1		
071.02-1-34	Hollister, Bryce D.	410	Trimmer Rd	263801	26100	115900	0	210		1		
071.01-2-21.1	Robinson, Victor L.	413	Trimmer Rd	263801	37200	133100	0	210		1		
071.02-1-33	Ziegler, Edward F.	414	Trimmer Rd	263801	26100	116500	0	210		1		

Page Totals **Parcels -** 37 **Land -** 944,400
Total - 3,716,900

Parcel Id	Name	Location Nbr	Location Name	School Dist	Land Av	Total Av	Res Pct	Pr Cl	O C	R S	S	T C
071.02-1-32	Horner, Robert L.	418	Trimmer Rd	263801	26100	112300	0	210		1		
071.01-2-20	Tozzi, Giuseppe N.	419	Trimmer Rd	263801	33500	74500	0	210		1		
071.02-1-31	Clements, Patrick W.	422	Trimmer Rd	263801	26100	126600	0	210		1		
071.03-1-12	Spencer, Daniel Foster	423	Trimmer Rd	263801	30100	135900	0	210		1		
071.02-1-30.1	Hendrick, Carl J.	426	Trimmer Rd	263801	27800	127700	0	210		1		
071.02-1-29	Baker, Richard S.	430	Trimmer Rd	263801	21600	128200	0	210		1		
071.03-1-13.1	Webster, Ida M.	431	Trimmer Rd	263801	34800	78200	0	210		1		
071.01-2-17	LL Huff Co Inc	433	Trimmer Rd	263801	1900	1900	0	852		1		
071.02-1-28.1	Schreiner, Daniel C.	434	Trimmer Rd	263801	26100	128900	0	210		1		
071.03-1-14	Sadowski, Michael	437	Trimmer Rd	263801	28800	118500	0	210		1		
071.04-1-1.1	O'Malley, Corrine E.	438	Trimmer Rd	263801	26400	111000	0	210		1		
071.04-1-2	O'Neill, Debra J.	442	Trimmer Rd	263801	26100	79700	0	210		1		
071.03-1-15	Pray, Mary Lou	443	Trimmer Rd	263801	28800	146500	0	210		1		
071.03-1-16.1	Smith, Edward W.	445	Trimmer Rd	263801	32700	185700	0	210		1		
071.04-1-3	Weber, Eileen	446	Trimmer Rd	263801	25800	115300	0	210		1		
071.03-1-17.1	Gendrou, Kelly C.	447	Trimmer Rd	263801	28400	178800	0	210		1		
071.04-1-4	Cooper, Joseph M.	454	Trimmer Rd	263801	29200	126300	0	210		1		
071.03-1-18.1	Bachman, Margaret A.	455	Trimmer Rd	263801	31800	126900	0	210		1		
071.04-1-5	Maloney, Gary P. Jr.	460	Trimmer Rd	263801	25200	118900	0	210		1		
071.03-1-20	Sander, Timothy J.	461	Trimmer Rd	263801	26800	111300	0	210		1		
071.04-1-43.112	Maloney, Gary P. Jr.	462	Trimmer Rd	263801	6600	6600	0	311		1		
071.03-1-21	Knowles, Jeffrey W.	465	Trimmer Rd	263801	26800	162200	0	210		1		
071.04-1-6	Golder, Patrick S.	468	Trimmer Rd	263801	26100	120200	0	210		1		
071.03-1-22	Knowles, John W. Jr.	469	Trimmer Rd	263801	15800	15800	0	311		1		
071.04-1-7	Nickles, William E.	470	Trimmer Rd	263801	26100	123900	0	210		1		
071.03-1-23	Knowles, John W. Jr.	473	Trimmer Rd	263801	28800	151100	0	210		1		
071.04-1-8	Stevens, Susan A.	474	Trimmer Rd	263801	26100	130200	0	210		1		
071.04-1-9	Martin, Paul R.	478	Trimmer Rd	263801	26100	112000	0	210		1		
071.03-1-24	Roth, Thomas J.	481	Trimmer Rd	263801	29400	160600	0	210		1		
071.04-1-10	Gimeli, Ignazio	482	Trimmer Rd	263801	26100	139900	0	210		1		
071.03-1-25	Taber, Nancy J.	485	Trimmer Rd	263801	29100	118700	0	210		1		
071.04-1-11	Bell, Kenneth E.	486	Trimmer Rd	263801	26100	93600	0	210		1		
071.04-1-12.1	Bell, Kenneth E.	490	Trimmer Rd	263801	26100	112400	0	210		1		
071.04-1-43.21	Bell, Kenneth	492	Trimmer Rd	263801	8400	8400	0	311		1		
071.03-1-26	Bell, Kenneth E.	493	Trimmer Rd	263801	26400	130300	0	210		1		
071.04-1-13	Rampello, Jason R.	494	Trimmer Rd	263801	21600	101200	0	210		1		
071.04-1-14	Polcyn, Kelly	498	Trimmer Rd	263801	26100	130700	0	210		1		

Page Totals **Parcels -** 37 **Land -** 939,700
Total - 4,150,900

Parcel Id	Name	Location Nbr	Location Name	School Dist	Land Av	Total Av	Res Pct	Pr Cl	O C	R S	S	T C
071.04-1-15	Brinkman, Kevin N.	502	Trimmer Rd	263801	26100	147900	0	210		1		
071.03-2-26	Phelps, Dean A.	505	Trimmer Rd	263801	26400	149200	0	210		1		
071.04-1-16	Gurzynski, David C.	506	Trimmer Rd	263801	26100	132300	0	210		1		
071.04-1-17	Payne, Mark	510	Trimmer Rd	263801	26100	117000	0	210		1		
071.03-2-27	Bridges, Mark E.	511	Trimmer Rd	263801	26000	156200	0	210		1		
071.04-1-18	O'Connell, John J.	514	Trimmer Rd	263801	26100	118500	0	210		1		
071.03-2-28	Green, David	515	Trimmer Rd	263801	26800	184200	0	210		1		
071.03-2-29	Weiser, Michael K.	525	Trimmer Rd	263801	30800	146800	0	210		1		
071.04-1-19.1	Smith, Jason G.	530	Trimmer Rd	263801	26400	113100	0	210		1		
071.03-2-30	Werth, Donald A.	533	Trimmer Rd	263801	26800	152000	0	210		1		
071.04-1-19.4	Trimmer Properties LLC	534	Trimmer Rd	263801	16000	16000	0	311		1		
071.04-1-19.3	Trimmer Properties LLC	536	Trimmer Rd	263801	13900	13900	0	311		1		
071.03-2-31	Werth, Donald A.	537	Trimmer Rd	263801	13800	13800	0	311		1		
071.04-1-19.2	Spaziano, Nicholaus	538	Trimmer Rd	263801	36400	414400	0	210		1		
071.03-2-32	Heagerty, Kevin P.	541	Trimmer Rd	263801	28800	112100	0	210		1		
071.03-2-33	Hopkins, Roy O.	545	Trimmer Rd	263801	28800	117800	0	210		1		
071.04-1-20	O'Leary, Shane G.	548	Trimmer Rd	263801	24000	109000	0	210		1		
071.03-2-34	Mitchell, Roger T.	549	Trimmer Rd	263801	26800	168700	0	210		1		
071.04-1-21	Brown, Steven R.	552	Trimmer Rd	263801	24000	162200	0	210		1		
071.03-2-37	Motley, Duane R.	553	Trimmer Rd	263801	31100	155500	0	210		1		
071.03-2-35.1	Gillette, Robert	563	Trimmer Rd	263801	26800	69500	0	210		1		
071.01-3-15	Torres, Steven A.	1	Twin Ponds Dr	265201	61500	185300	0	210		1		
071.01-3-1	Leibert, Dale	2	Twin Ponds Dr	265201	61300	247200	0	210		1		
071.01-3-14	RCG Holdings LLC	5	Twin Ponds Dr	265201	47000	47000	0	311		1		
071.01-3-2	Hungerford, Timothy C.	6	Twin Ponds Dr	265201	62000	265100	0	210		1		
071.01-3-13	Stepanik, John T.	9	Twin Ponds Dr	265201	64000	289300	0	210		1		
071.01-3-3	Waldron, Suzanne L.	10	Twin Ponds Dr	265201	63600	256700	0	210		1		
071.01-3-12	Brauen, Michael J.	13	Twin Ponds Dr	265201	72400	283400	0	210		1		
071.01-3-4	Frisch, Lynn R.	14	Twin Ponds Dr	265201	66900	227700	0	210		1		
071.01-3-11	Paddock, Michael	17	Twin Ponds Dr	265201	71500	397800	0	210		1		
071.01-3-5	Sperandio, Robert	18	Twin Ponds Dr	265201	72400	406800	0	210		1		
071.01-3-10	Haas, Curtis E.	21	Twin Ponds Dr	265201	66600	372400	0	210		1		
071.01-3-6	Garg, Hari P.	22	Twin Ponds Dr	265201	71300	554800	0	210		1		
071.01-3-9	Sobb, Robert P.	25	Twin Ponds Dr	265201	67300	274400	0	210		1		
071.01-3-7	Della Rocco, James A.	26	Twin Ponds Dr	265201	70700	350700	0	210		1		
071.01-3-8	Kimble, Kevin	29	Twin Ponds Dr	265201	69500	274800	0	210		1		
024.03-1-48	70165 Country Village Holding	123	Underwood Av	264001	27100	27100	0	311		1		

Page Totals **Parcels -** 37 **Land -** 1,553,100
Total - 7,230,600

Parcel Id	Name	Location Nbr	Location Name	School Dist	Land Av	Total Av	Res Pct	Pr Cl	O C	R S	S	T C
024.03-1-49	Phillips, Donald	125	Underwood Av	264001	46800	178700	0	210		1		
024.03-1-50	70165 Country Village Holding	127	Underwood Av	264001	46800	153900	0	210		1		
024.03-1-51	Prus, Anatoliy	129	Underwood Av	264001	46800	164900	0	210		1		
024.03-1-52	70165 Country Village Holding	131	Underwood Av	264001	46800	173500	0	210		1		
024.03-1-21	Jaus, Robert B. Jr.	133	Underwood Av	264001	51400	184000	0	210		1		
072.02-3-66	Marcucci, Andrew E.	1	Valley Meadow Dr	263801	63800	393500	0	210		1		
072.02-3-71	Goehle, John	2	Valley Meadow Dr	263801	63800	403500	0	210		1		
072.02-3-67	Buono, Louis	5	Valley Meadow Dr	263801	65800	402700	0	210		1		
072.02-3-70	Wahba, Atif N.	6	Valley Meadow Dr	263801	65200	559600	0	210		1		
072.02-3-68	Waterstreet, Mary Ann	9	Valley Meadow Dr	263801	61500	424000	0	210		1		
072.02-3-69	Blackburn, Robert E.	10	Valley Meadow Dr	263801	64000	360900	0	210		1		
072.02-3-23.11	Melito, John P.	1	Valley Park Cir	263801	56000	204100	0	210		1		
072.02-3-53	Schweers, Gregory M.	2	Valley Park Cir	263801	62700	203800	0	210		1		
072.02-3-54	Bradley, John J.	4	Valley Park Cir	263801	61900	271800	0	210		1		
072.02-3-55	Kelly, Kevin M.	6	Valley Park Cir	263801	61200	237500	0	210		1		
072.02-3-56	Harner, Timothy R.	8	Valley Park Cir	263801	61400	266200	0	210		1		
072.02-3-57	Spath, Mark J.	10	Valley Park Cir	263801	62600	219200	0	210		1		
072.02-3-58	Risolo, John P.	12	Valley Park Cir	263801	62200	274200	0	210		1		
072.02-3-59	Ritchie, John A.	14	Valley Park Cir	263801	61300	215300	0	210		1		
072.02-3-60	Laubacher, Mark E.	16	Valley Park Cir	263801	60400	279100	0	210		1		
072.02-3-61	Rogers, John T.	22	Valley Park Dr	263801	60400	256300	0	210		1		
072.02-3-63	Whitmore, Chatland	23	Valley Park Dr	263801	54200	249300	0	210		1		
072.02-3-62	Bauman, James D.	24	Valley Park Dr	263801	61400	264700	0	210		1		
072.02-3-64	Johnson, Glenn	25	Valley Park Dr	263801	55000	235000	0	210		1		
072.02-3-65	McFarlane, Stuart R.	27	Valley Park Dr	263801	60900	252600	0	210		1		
072.02-3-77	Wolk, Douglas J.	28	Valley Park Dr	263801	61100	315000	0	210		1		
072.02-3-76	Smith, David F.	32	Valley Park Dr	263801	60300	364800	0	210		1		
072.02-3-75	Della Penna, Neil T.	36	Valley Park Dr	263801	60500	263900	0	210		1		
072.02-3-74	Gringer, Michael A.	40	Valley Park Dr	263801	60800	263600	0	210		1		
072.02-3-73	Thornton, Christopher P.	44	Valley Park Dr	263801	61900	260100	0	210		1		
072.02-3-72	DePalma, Raymond C. Jr.	48	Valley Park Dr	263801	60400	290300	0	210		1		
800.00-2-926.7	Village Of Hilton		Village Of Hilton	264001	550000	550000	0	822		8		
071.03-1-2.4	Heavelyn, Troy D.	1	Walnut Hill Dr	265201	37800	181200	0	210		1		
071.03-1-37	Cook, Rickey A.	3	Walnut Hill Dr	265201	45000	267100	0	210		1		
071.03-1-36	Spaccasi, Janet B.	4	Walnut Hill Dr	265201	35200	239500	0	210		1		
071.03-1-38	Hurd, Linda J.	5	Walnut Hill Dr	265201	47100	186800	0	210		1		
071.03-1-35	Perry, Robert J. Jr.	6	Walnut Hill Dr	265201	35400	217400	0	210		1		

Page Totals **Parcels -** 37 **Land -** 2,579,800
Total - 10,228,000

Parcel Id	Name	Location Nbr	Location Name	School Dist	Land Av	Total Av	Res Pct	Pr Cl	O C	R S	S	T C
071.03-1-39	Lacourt, Michael W.	9	Walnut Hill Dr	265201	38000	210100	0	210		1		
071.03-1-34	Hadgis, George A.	10	Walnut Hill Dr	265201	36200	195300	0	210		1		
071.03-1-40	Keenan, Paul	13	Walnut Hill Dr	265201	38200	221300	0	210		1		
071.03-1-33	Laforce, Darryl	14	Walnut Hill Dr	265201	36400	172600	0	210		1		
071.03-1-41	McLean, James A.	17	Walnut Hill Dr	265201	43000	222500	0	210		1		
071.03-1-32	Gesell, Harold A.	18	Walnut Hill Dr	265201	45300	190500	0	210		1		
071.03-1-42	Kersjes, Jerry L.	21	Walnut Hill Dr	265201	45900	192800	0	210		1		
071.03-1-31	Singer, Stephen P.	22	Walnut Hill Dr	265201	35200	176100	0	210		1		
071.03-1-67	Baker, Paul L.	25	Walnut Hill Dr	265201	45700	217800	0	210		1		
071.03-1-30	Tooley, William J.	26	Walnut Hill Dr	265201	38000	191500	0	210		1		
071.03-1-66	Pritchard, Rodney A.	27	Walnut Hill Dr	265201	43600	202700	0	210		1		
071.03-1-55	Mogle, John P.	28	Walnut Hill Dr	265201	40200	200900	0	210		1		
071.03-1-65	Jagodzinski, Norbert S.	29	Walnut Hill Dr	265201	45100	191300	0	210		1		
071.03-1-56	Eggenberger, Walter H.	30	Walnut Hill Dr	265201	37600	195800	0	210		1		
071.03-1-64	Visca, Valentino	31	Walnut Hill Dr	265201	42600	210300	0	210		1		
071.03-1-57	Defeo, Timothy J.	32	Walnut Hill Dr	265201	37800	193400	0	210		1		
071.03-1-54	Phillips, Stanley E.	34	Walnut Hill Dr	265201	43000	199500	0	210		1		
071.03-1-63	Dobson, Christopher CJ	35	Walnut Hill Dr	265201	41800	199900	0	210		1		
071.03-1-53	Sackel, Grant	36	Walnut Hill Dr	265201	45200	228700	0	210		1		
071.03-1-62	Thrall, Mark A.	37	Walnut Hill Dr	265201	41400	247000	0	210		1		
071.03-1-52	Yerdon, Donald R.	38	Walnut Hill Dr	265201	47100	214300	0	210		1		
071.03-1-61	Versteeg, David P.	39	Walnut Hill Dr	265201	47100	229500	0	210		1		
071.03-1-58	Johnston, Joseph P.	40	Walnut Hill Dr	265201	38200	220400	0	210		1		
071.03-1-59	Lesher, William	42	Walnut Hill Dr	265201	39400	193800	0	210		1		
071.03-1-60	Goodell, William R. Jr.	46	Walnut Hill Dr	265201	46000	228000	0	210		1		
072.02-3-31	Cady, James J.	12	Webster Rd	263801	22000	55200	0	210		1		
072.02-3-30	Pinzon, Wendy	14	Webster Rd	263801	22000	114700	0	210		1		
072.02-3-4	Veness, Raymond C.	17	Webster Rd	263801	11000	11000	0	311		1		
072.02-3-29	Schuchardt, Walter	20	Webster Rd	263801	22000	100800	0	210		1		
072.02-3-5	Veness, Raymond C.	21	Webster Rd	263801	27800	122400	0	210		1		
072.02-3-28	Brown, Annabelle V.	22	Webster Rd	263801	22000	96400	0	210		1		
072.02-3-6	Suydam, Kristen A.	25	Webster Rd	263801	26100	112100	0	210		1		
072.02-3-27	Decker, Eric	26	Webster Rd	263801	22000	116300	0	215		1		
072.02-3-7	Klafehn, David R.	29	Webster Rd	263801	26100	133000	0	210		1		
072.02-3-8	Ealy, David J.	33	Webster Rd	263801	26100	116200	0	210		1		
072.02-3-25	Kolb, Bruce C.	34	Webster Rd	263801	22800	114800	0	210		1		
072.02-3-24	Farnan, David P.	36	Webster Rd	263801	22000	115500	0	210		1		

Page Totals **Parcels -** 37 **Land -** 1,309,900
Total - 6,354,400

	Parcel Id	Name	Location Nbr	Location Name	School Dist	Land Av	Total Av	Res Pct	Pr Cl	O C	R S	S	T C
	072.02-3-9	Gonnoud, Pamela	37	Webster Rd	263801	26100	130300	0	210		1		
	072.02-3-23.12	Buchel, Joseph A.	40	Webster Rd	263801	28300	149100	0	210		1		
	072.02-3-10	Tresohlavy, Thomas A. Jr.	41	Webster Rd	263801	26100	137600	0	210		1		
	072.02-3-11	Guilford, William	45	Webster Rd	263801	26100	118800	0	210		1		
	072.02-3-12	Murphy, Gerald	49	Webster Rd	263801	26100	152600	0	210		1		
	072.02-3-22	Bruton, Kathryn	50	Webster Rd	263801	28800	186900	0	210		1		
	072.02-3-13	Huber, Matthew	53	Webster Rd	263801	26100	61200	0	210		1		
	072.02-3-14	MacQuarrie, Neil James	57	Webster Rd	263801	26700	146000	0	210		1		
	072.02-3-21	Kennard, Philip R.	58	Webster Rd	263801	25200	136300	0	210		1		
	072.02-3-15	Lachut, Eugene W.	61	Webster Rd	263801	26700	163400	0	210		1		
	072.02-3-20	Demchuk, Andrey	64	Webster Rd	263801	29800	152700	0	210		1		
	072.02-3-16	Katz, Louis A.	65	Webster Rd	263801	29800	164300	0	210		1		
*	072.02-3-17	Foster, Raymond E.	93	Webster Rd	263801	12600	12600	0	311		1		
	072.02-3-19	Klein, Nancy S.	94	Webster Rd	263801	27800	188400	0	210		1		
*	072.04-2-41	Foster, Raymond E.	97	Webster Rd	263801	64500	192400	0	240		1		
	072.04-2-41.1	Foster, Raymond E.	97	Webster Rd	263801	72700	199300	0	240		1		
	072.02-3-18	Lohman, Frances H.	98	Webster Rd	263801	14100	14100	0	311		1		
	072.04-1-1	Gillette, Tracy L.	115	Webster Rd	263801	22800	125000	0	210		1		
	072.04-2-43	McCagg, Stephen	116	Webster Rd	263801	32300	153800	0	210		1		
	072.04-1-2	Vanderlinden, Terry L.	119	Webster Rd	263801	26800	122700	0	210		1		
	072.04-2-42	Hursh, William J.	124	Webster Rd	263801	27000	156600	0	230		1		
	072.04-1-3	Waas, Peter L.	125	Webster Rd	263801	29900	160800	0	210		1		
	072.04-1-4	Grieco, John J.	127	Webster Rd	263801	22000	149100	0	210		1		
	072.04-2-40	Miesch, Sharon E.	130	Webster Rd	263801	26400	120100	0	210		1		
	072.04-1-5	Harrison, Timothy	131	Webster Rd	263801	22000	125500	0	210		1		
	072.04-2-39	Halloran, Carol J.	134	Webster Rd	263801	27100	135800	0	210		1		
	072.04-1-6	Minunni, Mark	135	Webster Rd	263801	23200	156500	0	210		1		
	072.04-1-7.1	Morgan, Douglas L.	139	Webster Rd	263801	38000	214700	0	240		1		
	072.04-2-38	Holding, Norma M.	144	Webster Rd	263801	26400	114800	0	210		1		
	072.04-1-8	Wasserbauer, Lynn I.	147	Webster Rd	263801	23200	127700	0	210		1		
	072.04-2-37	Murphy, Sharon A.	148	Webster Rd	263801	26200	126300	0	210		1		
	072.04-1-9	Stell, Gerald F.	151	Webster Rd	263801	33600	144000	0	210		1		
	072.04-2-36	Stefanini, Joseph A.	154	Webster Rd	263801	12000	12000	0	311		1		
	072.04-1-10	Coy, Patricia L.	157	Webster Rd	263801	23200	134300	0	210		1		
	072.04-2-35	Stefanini, Joseph A.	158	Webster Rd	263801	14100	14100	0	311		1		
	072.04-1-11	Greiner, Melvin E.	161	Webster Rd	263801	21600	120300	0	210		1		
	072.04-2-34	Camille, Carl Jr.	162	Webster Rd	263801	26000	119300	0	210		1		

Page Totals **Parcels -** 35 **Land -** 944,200
Total - 4,634,400

	Parcel Id	Name	Location Nbr	Location Name	School Dist	Land Av	Total Av	Res Pct	Pr Cl	O C	R S	S	T C
	072.04-1-12	Brugger, Trevor P.	165	Webster Rd	263801	28500	133700	0	210		1		
	072.04-2-33	Chatterton, Donald B.	166	Webster Rd	263801	26000	129500	0	210		1		
	072.04-2-32	Andre, James J.	170	Webster Rd	263801	26400	125700	0	210		1		
	072.04-1-13	Maloney, Craig J.	173	Webster Rd	263801	27700	141100	0	210		1		
	072.04-2-31	Crist, Gordon H.	174	Webster Rd	263801	26000	127700	0	210		1		
	072.04-1-14	Palozzi, Frank J.	177	Webster Rd	263801	27800	155200	0	210		1		
	072.04-2-30	King, Roger E.	178	Webster Rd	263801	30200	138600	0	210		1		
	072.04-1-15	Cilijs, Leonids	181	Webster Rd	263801	28800	123900	0	210		1		
	072.04-2-29	Monachino, Niccolo	182	Webster Rd	263801	27200	132300	0	210		1		
	072.04-1-16	Petitti, Leonard L.	185	Webster Rd	263801	28800	145300	0	210		1		
	072.04-1-17.5	Reidesh, Michael A.	187	Webster Rd	263801	23700	229000	0	210		1		
	072.04-1-17.4	Wehner, Nancy	189	Webster Rd	263801	22200	211700	0	210		1		
	072.04-2-28	Weller, Jacqueline S.	190	Webster Rd	263801	26200	124500	0	210		1		
	072.04-2-27	Weller, Richard W.	198	Webster Rd	263801	26200	109900	0	210		1		
*	072.04-1-17.1	Family Development Inc	199	Webster Rd	263801	37000	37000	0	322		1		
	072.04-2-26.11	Family Development Inc	200	Webster Rd	263801	40900	40900	0	322		1		
	072.04-2-26.2	Militello, Joseph D.	206	Webster Rd	263801	26300	228800	0	210		1		
	072.04-1-17.3	Layton, Robert M.	209	Webster Rd	263801	22200	187900	0	210		1		
	072.04-2-26.3	Mannix, Michael F.	210	Webster Rd	263801	26700	198300	0	210		1		
	072.04-1-17.2	Latoy, Gary P.	211	Webster Rd	263801	22200	192100	0	210		1		
	072.04-2-25	Jones, Brian P.	212	Webster Rd	263801	22000	108100	0	210		1		
	072.04-1-18	Fires, Laurie S.	213	Webster Rd	263801	22000	123000	0	210		1		
	072.04-2-24	Steier, Shirley A.	216	Webster Rd	263801	21200	120300	0	210		1		
	072.04-1-19	Jourdan, Edward P.	217	Webster Rd	263801	24000	148500	0	210		1		
	023.04-2-49	Cole, Charles P.	1102	West Av	264001	22000	167600	0	210		1		
	023.04-2-48	Johnson, Gretchen A.	1104	West Av	264001	20600	129400	0	210		1		
	023.04-2-47	Cervini, Kristine A.	1106	West Av	264001	20000	100700	0	210		1		
	023.04-2-46	Palumbo, Thomas M.	1108	West Av	264001	20000	105500	0	210		1		
	023.04-2-45	Mcglynn, William T.	1110	West Av	264001	20000	116900	0	210		1		
	023.04-2-44	Snyder, Robert V.	1112	West Av	264001	20400	116300	0	210		1		
	031.02-2-22.2	DiNicola, Maurice V.	1121	West Av	264001	39600	191600	0	281		1		
	023.04-2-43	Hain, Alan R.	1122	West Av	264001	30600	99400	0	210		1		
	023.04-2-42	Toombs, Kurt D.	1124	West Av	264001	22000	108600	0	220		1		
	031.02-2-30	Johnson, Rexford A. Jr.	1125	West Av	264001	22800	132400	0	210		1		
	031.02-2-22.11	Larkin Properties, LLC	1127	West Av	264001	96400	96400	0	322		1		
	023.04-2-41	Bassett, Patrick G.	1128	West Av	264001	26400	137900	0	210		1		
	031.02-2-29	Shepard, Craig T.	1131	West Av	264001	22000	105000	0	210		1		

Page Totals **Parcels -** 36 **Land -** 986,000
Total - 4,983,700

Parcel Id	Name	Location Nbr	Location Name	School Dist	Land Av	Total Av	Res Pct	Pr Cl	O C	R S	S	T C
023.04-2-40.1	Zoghlin, Sarisa	1132	West Av	264001	25600	194300	0	210		1		
023.04-2-40.2	Miller, Zachary E.	1134	West Av	264001	22700	105800	0	210		1		
031.02-2-28	West, William T.	1135	West Av	264001	22000	169900	0	210		1		
023.04-2-39	Monagan, Susan	1136	West Av	264001	20800	121300	0	210		1		
023.04-2-38.1	Hundley, Patrick R.	1138	West Av	264001	20400	146300	0	210		1		
031.02-2-27	Wagoner, Eric W.	1139	West Av	264001	22000	102100	0	210		1		
023.04-2-37.1	Brongo, Cheryl A.	1142	West Av	264001	22000	125200	0	210		1		
031.02-2-26	Kouthoofd, Barbara Jane	1143	West Av	264001	22000	111100	0	210		1		
031.02-2-25	Loggi, Louis T.	1147	West Av	264001	27800	136600	0	210		1		
023.04-2-36	Twentymon, Gary	1148	West Av	264001	22000	89500	0	210		1		
023.04-2-35.11	Lacy, Betty	1150	West Av	264001	106400	106400	0	105		1		
031.02-2-24	Gutmann, George Edward	1151	West Av	264001	27100	84400	0	210		1		
031.02-2-23	Lacy, Betty	1161	West Av	264001	42000	199500	0	210		1		
031.02-2-21	Freeman, Margaret O.	1167	West Av	264001	27100	97900	0	210		1		
031.02-2-20	Freeman, Franklin P.	1171	West Av	264001	13400	13400	0	311		1		
023.04-2-34.1	Lacy, Betty J.	1176	West Av	264001	84000	84000	0	105		1		
031.02-2-19	Jock, Douglas J.	1181	West Av	264001	28400	113300	0	210		1		
023.04-2-32.1	Mattle, Thomas H.	1184	West Av	264001	43500	212000	0	210		1		
031.02-2-17	Heagerty, Sean J.	1189	West Av	264001	27400	112300	0	210		1		
023.04-2-31	Adams, Paul M.	1190	West Av	264001	24000	165200	0	210		1		
023.04-2-30	Bishop, David W.	1194	West Av	264001	23000	142500	0	210		1		
023.04-2-29	Daniels, Patty A.	1200	West Av	264001	23000	119400	0	210		1		
031.02-2-15.1	Mattia, Michael J.	1201	West Av	264001	28000	178400	0	210		1		
031.02-2-14	Leblanc, Larry	1209	West Av	264001	26700	135700	0	210		1		
031.02-2-13	Schoenweitz, William R	1213	West Av	264001	27100	171900	0	210		1		
031.02-1-14	Worboys, Daniel A.	1237	West Av	264001	22000	84300	0	210		1		
031.02-1-13	Schepler, David P.	1241	West Av	264001	22000	106800	0	210		1		
031.02-1-12	O'Leary, Patricia A.	1245	West Av	264001	21700	106900	0	210		1		
031.02-1-11	Manville, Jeanne L.	1249	West Av	264001	26000	147200	0	210		1		
031.02-1-10	Dutton, Gary L.	1253	West Av	264001	23600	109800	0	210		1		
031.02-1-9	Hushard, James	1265	West Av	264001	27700	65800	0	210		1		
031.02-1-8	Ryan, Michael E.	1273	West Av	264001	29200	117900	0	210		1		
031.02-1-7.22	Chapman, Gloria J.	1279	West Av	264001	26300	89400	0	210		1		
031.02-1-7.23	Chapman, Gloria J.	1281	West Av	264001	35000	195100	0	210		1		
023.04-1-10	Olivas, Patti Kay	1282	West Av	264001	111200	185700	0	241		1		
031.02-1-7.11	Chapman, Peter A.	1285	West Av	264001	107100	121800	0	312		1		
031.02-1-6	Herman, Roger J.	1289	West Av	264001	24800	128700	0	210		1		

Page Totals **Parcels -** 37 **Land -** 1,255,000
Total - 4,697,800

Parcel Id	Name	Location Nbr	Location Name	School Dist	Land Av	Total Av	Res Pct	Pr Cl	O C	R S	S	T C
023.04-1-11.3	Gillman, Basil	1290	West Av	264001	11500	11500	0	311		1		
031.02-1-5	Matsumoto, Michael S.	1293	West Av	264001	26700	167100	0	210		1		
023.04-1-11.11	Zukoski, Joseph G.	1294	West Av	264001	104700	198900	0	240		1		
023.04-1-11.2	Combs, Neil M.	1296	West Av	264001	23800	36000	0	312		1		
031.02-1-4	Keller, Lauren E.	1297	West Av	264001	27300	89900	0	210		1		
023.04-1-12	Combs, Neil M.	1298	West Av	264001	24000	149600	0	210		1		
023.04-1-13	Ophardt, Marjorie A.	1316	West Av	264001	27800	90300	0	210		1		
023.04-1-14.2	Ophardt, Marjorie A.	1320	West Av	264001	38500	38500	0	105		1		
031.02-1-3.1	Stockwell, Jill A.	1325	West Av	264001	30200	204400	0	210		1		
023.04-1-14.1	Ophardt, Marjorie A.	1330	West Av	264001	73100	73100	0	105		1		
031.02-1-2	Lancer, Patrick B.	1339	West Av	264001	26700	104800	0	210		1		
023.03-3-5	Ryan, Mary E.	1340	West Av	264001	20400	133700	0	210		1		
031.02-1-1	Lancer, Patrick B.	1341	West Av	264001	1800	1800	0	311		1		
031.01-3-3	Allgeier, William C.	1343	West Av	264001	36700	148100	0	240		1		
031.01-3-2	Mitchell, Steven J.	1357	West Av	264001	23700	23700	0	311		1		
023.03-3-6	Colaprete, Paul Jr.	1360	West Av	264001	27400	134600	0	210		1		
031.01-3-1.111	Sample, Douglas	1369	West Av	264001	212200	212200	0	105		1		
023.03-3-4.1	Bud Hendershot Inc	1372	West Av	264001	269400	314700	0	120		1		
023.03-3-4.2	Davis, Paul E.	1380	West Av	264001	27800	163500	0	210		1		
023.03-3-7	Stover, Donald J.	1384	West Av	264001	26700	145600	0	210		1		
023.03-3-8	Laquitara, Mark	1396	West Av	264001	26700	177300	0	210		1		
023.03-3-9	Estate of Edward M Waz	1402	West Av	264001	28100	154800	0	210		1		
023.03-3-10	Strussenberg, Rebecca A.	1408	West Av	264001	22000	102200	0	210		1		
023.03-3-11	Flanagan, Richard J.	1414	West Av	264001	22100	131400	0	210		1		
023.03-3-12	Brickman, Stuart	1420	West Av	264001	26400	133900	0	210		1		
009.17-1-49	Millet, James	4	West Beach Rd	264001	62800	185500	0	210	W	1		
009.17-1-48	Anne, Timothy A.	6	West Beach Rd	264001	55100	88000	0	210	W	1		
009.17-1-47	Engler, Deborah	8	West Beach Rd	264001	78000	133200	0	210	W	1		
009.17-1-46	Wood, Bruce E.	10	West Beach Rd	264001	67000	165000	0	210	W	1		
009.17-1-45	Schiffhauer, John P.	12	West Beach Rd	264001	67000	280500	0	210	W	1		
009.17-1-44	Snyder, David W.	14	West Beach Rd	264001	67000	142400	0	210	W	1		
009.17-1-43	Dale, Douglas P.	16	West Beach Rd	264001	67000	166800	0	210	W	1		
009.17-1-42	Fish, Gary A.	18	West Beach Rd	264001	67000	173100	0	210	W	1		
009.17-1-41	Montrallo, David L.	20	West Beach Rd	264001	67000	273800	0	210	W	1		
009.17-1-40	Decker, Carol A.	24	West Beach Rd	264001	78000	317900	0	210	W	1		
009.17-1-39	Fess, Robert A.	26	West Beach Rd	264001	67000	257600	0	210	W	1		
009.17-1-38	Pignato, Gary	28	West Beach Rd	264001	67000	186000	0	210	W	1		

Page Totals **Parcels -** 37 **Land -** 1,995,600
Total - 5,511,400

Parcel Id	Name	Location Nbr	Location Name	School Dist	Land Av	Total Av	Res Pct	Pr Cl	O C	R S	S	T C
009.17-1-37	Bell, Robert F. Jr.	30	West Beach Rd	264001	67000	271600	0	210	W	1		
009.17-1-36	Marchioni, John D.	32	West Beach Rd	264001	67000	179600	0	210	W	1		
009.17-1-35	Chilson, Monte J.	34	West Beach Rd	264001	67000	300000	0	210	W	1		
009.17-1-34	Kuhl, Ludwig Jr.	36	West Beach Rd	264001	67000	137700	0	210	W	1		
009.17-1-33	Sortino, Bethann L.	38	West Beach Rd	264001	67000	148900	0	210	W	1		
009.17-1-32	Newmiller, Chris E.	40	West Beach Rd	264001	67000	293400	0	210	W	1		
009.17-1-31	Carges, J. Stephen	42	West Beach Rd	264001	67000	256700	0	210	W	1		
009.17-1-30	Doe, Scott E.	44	West Beach Rd	264001	67000	211300	0	210	W	1		
009.17-1-29	Burch, Cynthia L.	46	West Beach Rd	264001	67000	197700	0	210	W	1		
009.17-1-28	Morrissey, Michael	48	West Beach Rd	264001	67000	109500	0	260	W	1		
009.17-1-27	Heinrich, William E.	50	West Beach Rd	264001	73600	173000	0	210	W	1		
009.03-1-10.11	Joseph Cacia Lifetime Trust	51	West Beach Rd	264001	4500	4500	0	322		1		
009.17-1-26.2	Montenaro, Peter L. III.	54	West Beach Rd	264001	27100	139000	0	210		1		
009.17-1-26.1	Bates, Arthur L.	58	West Beach Rd	264001	71000	250900	0	210	W	1		
009.17-1-25	Wohlers, Rick E.	60	West Beach Rd	264001	67000	73300	0	260	W	1		
009.17-1-24	Brown, Jason	62	West Beach Rd	264001	67000	70800	0	260	W	1		
009.17-1-23	Jolley, Tammy S.	64	West Beach Rd	264001	67000	98300	0	210	W	1		
009.17-1-22	Confer, Timothy	68	West Beach Rd	264001	74500	174500	0	210	W	1		
009.17-1-21	Contestable, Phyllis	70	West Beach Rd	264001	57700	164700	0	210	W	1		
009.17-1-20	Welch, Daniel R.	74	West Beach Rd	264001	78000	213000	0	210	W	1		
009.17-1-19	Burgio, Josephine	76	West Beach Rd	264001	67000	148300	0	210	W	1		
009.17-1-18	Schuler, Dennis P. II.	78	West Beach Rd	264001	67000	195000	0	210	W	1		
009.17-1-17	Sorensen, Jeffrey	82	West Beach Rd	264001	78000	284700	0	210	W	1		
009.17-1-16	Nichols, Scott W.	84	West Beach Rd	264001	67000	178000	0	210	W	1		
009.17-1-15	Richards, Harriet I.	86	West Beach Rd	264001	67000	125500	0	260	W	1		
009.17-1-14	Richards, Harriet I.	88	West Beach Rd	264001	67000	120900	0	260	W	1		
009.17-1-13	Hafner, Gary	90	West Beach Rd	264001	67000	231000	0	210	W	1		
009.17-1-12	Donish, Barbara A.	94	West Beach Rd	264001	78000	279000	0	210	W	1		
009.17-1-11	Tracey, Edward A.	96	West Beach Rd	264001	35700	41200	0	312	W	1		
009.17-1-10	Tracey, Edward A.	98	West Beach Rd	264001	100000	236900	0	210	W	1		
009.17-1-9	Bunker, Karen A.	100	West Beach Rd	264001	67000	269400	0	210	W	1		
009.17-1-8	Wahl, Frederick	102	West Beach Rd	264001	67000	185800	0	210	W	1		
009.17-1-7	McEneany, David	104	West Beach Rd	264001	67000	290000	0	210	W	1		
009.17-1-5	Terhune, James M.	108	West Beach Rd	264001	82800	273000	0	210	W	1		
009.17-1-4	Bridgeman, John E.	112	West Beach Rd	264001	81100	109700	0	260	W	1		
009.17-1-3.1	Smith, Stephanie R.	118	West Beach Rd	264001	77100	93500	0	260	W	1		
009.17-1-2	Terhune, Joanne M.	126	West Beach Rd	264001	28800	28800	0	311		1		

Page Totals **Parcels -** 37 **Land -** 2,421,900
Total - 6,559,100

Parcel Id	Name	Location Nbr	Location Name	School Dist	Land Av	Total Av	Res Pct	Pr Cl	O C	R S	S	T C
057.03-1-31	Capuano, Armando	1	West Creek Dr	264001	35200	35200	0	311		1		
057.03-1-38	Leone, Andrea	2	West Creek Dr	264001	67600	357100	0	210		1		
057.03-1-32	Rice, Allan J.	3	West Creek Dr	264001	65800	289700	0	210		1		
057.03-1-37	Bish, Brent J.	4	West Creek Dr	264001	69100	396700	0	210		1		
057.03-1-33	Pylyuk, Ivan	5	West Creek Dr	264001	65900	307900	0	210		1		
057.03-1-34	Grudko, Valeriy	7	West Creek Dr	264001	66600	242500	0	210		1		
057.03-1-36	Brownlie, Gavin	8	West Creek Dr	264001	67400	339400	0	210		1		
057.03-1-35	Melos, Benjamin	9	West Creek Dr	264001	65500	326200	0	210		1		
025.03-1-21	Carpenter, Donald W.	384	Wilder Rd	264001	29000	130900	0	210		1		
033.01-1-5	John C Geisler Realty Inc	385	Wilder Rd	264001	32200	117400	0	220		1		
025.03-1-22	Schickler, Leigh	390	Wilder Rd	264001	29100	75200	0	210		1		
025.03-1-23.1	Conte, Elizabeth	392	Wilder Rd	264001	38000	136900	0	210		1		
033.01-1-2.142	Nowack, Richard A. Jr.	401	Wilder Rd	264001	43000	209300	0	210		1		
025.03-1-25.1	Kelly, Michael P.	404	Wilder Rd	264001	37800	144100	0	210		1		
025.03-1-26.1	Walker, William	406	Wilder Rd	264001	37300	152100	0	210		1		
033.01-1-2.143	Milner, Tammy	409	Wilder Rd	264001	37500	169100	0	210		1		
025.03-1-27	Cuyler, John L.	412	Wilder Rd	264001	41900	41900	0	311		1		
033.01-1-4	Erbe, John	413	Wilder Rd	264001	35700	115800	0	210		1		
025.03-1-28	Lemcke, Lawrence	416	Wilder Rd	264001	36800	181800	0	281		1		
033.01-1-2.13	Dugan, Phillip A.	417	Wilder Rd	264001	48500	190600	0	210		1		
033.01-1-3.1	Julien, Perry	421	Wilder Rd	264001	51800	173700	0	210		1		
033.01-1-2.11	Zannie, Frank J.	427	Wilder Rd	264001	49000	256100	0	210		1		
033.01-1-1	NYS Community Residence	433	Wilder Rd	264001	38100	245700	0	632		8		
024.04-1-96	Al Moser Homes Inc	468-A	Wilder Rd	264001	31100	31100	0	311		1		
025.03-1-29.111	Al Moser Homes Inc	468	Wilder Rd	264001	102700	102700	0	322		1		
032.02-1-14.11	Kluth, Richard W.	485	Wilder Rd	264001	378600	449500	0	281		1		
024.04-1-8.112	Napierala, Richard	500	Wilder Rd	264001	46400	46400	0	322		1		
024.04-1-8.111	Town of Parma	516	Wilder Rd	264001	58500	58500	0	322		8		
024.04-1-8.2	O'Neill, Timothy C.	526	Wilder Rd	264001	45000	142800	0	240		1		
024.04-1-9	Harris, Norman E. Jr.	546	Wilder Rd	264001	40300	181600	0	210		1		
032.02-1-13	Witty, Eleanor	551	Wilder Rd	264001	304200	380100	0	241		1		
024.04-1-10	Tenny, Floyd L.	558	Wilder Rd	264001	210500	249500	0	241		1		
024.04-1-11	Senkala, Daniel M.	588	Wilder Rd	264001	40000	221800	0	210		1		
032.02-1-12	Kazmierczak, Mark	589	Wilder Rd	264001	29200	166300	0	210		1		
032.02-1-11	Cocuzza, James V.	593	Wilder Rd	264001	25400	159300	0	210		1		
032.02-1-10	Pokrant Family Trust	597	Wilder Rd	264001	14500	14500	0	311		1		
024.04-2-26	Ventimiglia Holdings LLC	600	Wilder Rd	264001	37000	159900	0	220		1		

Page Totals **Parcels -** 37 **Land -** 2,452,200
Total - 6,999,300

Parcel Id	Name	Location Nbr	Location Name	School Dist	Land Av	Total Av	Res Pct	Pr Cl	O C	R S	S	T C
032.02-1-8.2	Pokrant, Jeffrey J.	601	Wilder Rd	264001	25400	142900	0	210		1		
024.04-2-25	Ventimiglia Holdings LLC	606	Wilder Rd	264001	36000	159900	0	220		1		
024.04-1-13	Pittman, Ronald B.	609	Wilder Rd	264001	22400	114400	0	210		1		
032.02-1-8.11	James V. Cocuzza LLC	611	Wilder Rd	264001	409300	464000	0	484		1		
032.02-1-9	Frick, George W.	627	Wilder Rd	264001	22800	107200	0	210		1		
024.04-2-85	Ventimiglia Holdings LLC	628	Wilder Rd	264001	31000	80000	0	210		1		
024.04-2-86	Ventimiglia Holdings LLC	630	Wilder Rd	264001	29600	80000	0	210		1		
032.02-1-8.12	Cocuzza, Helen M.	631	Wilder Rd	264001	26400	150000	0	210		1		
024.04-2-87	Ventimiglia Holdings LLC	632	Wilder Rd	264001	29600	80000	0	210		1		
024.04-2-88	Ventimiglia Holdings LLC	634	Wilder Rd	264001	29600	80000	0	210		1		
024.04-1-12.12	St George's Episcopal Church	635	Wilder Rd	264001	112700	715600	0	620		8		
024.04-2-89	Ventimiglia Holdings LLC	636	Wilder Rd	264001	29600	80000	0	210		1		
024.04-2-90	Ventimiglia Holdings LLC	638	Wilder Rd	264001	29600	80000	0	210		1		
032.02-1-7	Cocuzza, James	639	Wilder Rd	264001	26000	105000	0	210		1		
024.04-2-91	Ventimiglia Holdings LLC	640	Wilder Rd	264001	29600	80000	0	210		1		
024.04-2-92	Ventimiglia Holdings LLC	642	Wilder Rd	264001	31200	80000	0	210		1		
032.02-1-5	Cocuzza, James V.	659	Wilder Rd	264001	239800	381300	0	281		1		
032.02-1-6	Cocuzza, James V.	683	Wilder Rd	264001	27400	99900	0	210		1		
024.04-1-12.2	Reiss, Randall L.	688	Wilder Rd	264001	40000	165000	0	210		1		
024.04-1-14	Marple, Ellen W.	690	Wilder Rd	264001	28100	131600	0	210		1		
024.04-1-15.2	Hindricks, Richard	696	Wilder Rd	264001	28800	151100	0	210		1		
024.04-1-15.1	Barnes, Robert E.	700	Wilder Rd	264001	28600	182900	0	210		1		
072.04-2-44	Hueber, Gary A.	3	Winding Country La	263801	61700	211400	0	210		1		
072.04-2-45	Marlowe, Thomas E.	5	Winding Country La	263801	57000	196600	0	210		1		
072.04-2-46	Foxhall, R. Alden	7	Winding Country La	263801	60400	264200	0	210		1		
072.04-2-66	Simpson, Deryck G.	8	Winding Country La	263801	66700	252100	0	210		1		
072.04-2-47	Dunn, Todd G.	9	Winding Country La	263801	60100	246700	0	210		1		
072.04-2-65	Dann, Christopher	10	Winding Country La	263801	63900	238500	0	210		1		
072.04-2-48	Ippolito, Leonard A.	11	Winding Country La	263801	59000	207000	0	210		1		
072.04-2-64	Ricker, Dwayne K.	12	Winding Country La	263801	62200	245500	0	210		1		
072.04-2-49	Stieve, Marisa	13	Winding Country La	263801	60000	176700	0	210		1		
072.04-2-63	Luedemann, Jerry F.	14	Winding Country La	263801	61500	235000	0	210		1		
072.04-2-50	Neu, Alan J.	15	Winding Country La	263801	61900	215300	0	210		1		
072.04-2-62	Grace, George P.	16	Winding Country La	263801	61800	226500	0	210		1		
072.04-2-61	Smith, Eric	18	Winding Country La	263801	60400	243200	0	210		1		
072.04-2-51	Coe, William F.	19	Winding Country La	263801	62600	268200	0	210		1		
072.04-2-60	Manelyuk, Valentina	20	Winding Country La	263801	60700	244300	0	210		1		

Page Totals **Parcels -** 37 **Land -** 2,233,400
Total - 7,182,000

Parcel Id	Name	Location Nbr	Location Name	School Dist	Land Av	Total Av	Res Pct	Pr Cl	O C	R S	S	T C
072.04-2-59	Lee, James E.	22	Winding Country La	263801	63000	322300	0	210		1		
072.04-2-52	Pennington, Douglas P.	23	Winding Country La	263801	60400	242300	0	210		1		
072.04-2-58	Rombola, Gregory	24	Winding Country La	263801	62700	241200	0	210		1		
072.04-2-53	Harris, Donald R.	25	Winding Country La	263801	60200	250000	0	210		1		
072.04-2-54	Finn, Michael C.	27	Winding Country La	263801	61100	224700	0	210		1		
072.04-2-56	Riexinger, Adam C.	28	Winding Country La	263801	61300	290400	0	210		1		
072.04-2-55	Oberlin, James D.	31	Winding Country La	263801	58000	222000	0	210		1		
072.04-2-57	Noon, John C.	32	Winding Country La	263801	62100	221800	0	210		1		
072.04-2-81	Campanaro, John	33	Winding Country La	263801	60500	251900	0	210		1		
072.04-2-67	Mancuso, Peter R.	34	Winding Country La	263801	60800	274200	0	210		1		
072.04-2-82	Callahan, Michael R.	35	Winding Country La	263801	60300	235000	0	210		1		
072.04-2-68	Perkins, Craig S.	36	Winding Country La	263801	61000	219100	0	210		1		
072.04-2-80	Bates, Ronald W.	37	Winding Country La	263801	61700	248600	0	210		1		
072.04-2-69.1	Binko, Robert F.	38	Winding Country La	263801	60300	220800	0	210		1		
072.04-2-70.1	Gallagher, Robert M.	40	Winding Country La	263801	60500	242500	0	210		1		
072.04-2-79	Quinn, Michael J.	41	Winding Country La	263801	60500	230700	0	210		1		
072.04-2-78	D'agostino, Kenneth	43	Winding Country La	263801	60800	268000	0	210		1		
072.04-2-71	Waterman, Lawrence A.	44	Winding Country La	263801	62400	324100	0	210		1		
072.04-2-76	Iacobelli, Leo	45	Winding Country La	263801	61200	245600	0	210		1		
072.04-2-72	MacLeod, Donald K.	46	Winding Country La	263801	65200	235400	0	210		1		
072.04-2-77	Bates, Joseph	47	Winding Country La	263801	63900	248200	0	210		1		
072.04-2-75	Baszynski, Dennis	49	Winding Country La	263801	62600	278000	0	210		1		
072.04-2-73	Alloco, Stephen M.	50	Winding Country La	263801	63400	254300	0	210		1		
072.04-2-74	Guerrieri, Vincent	51	Winding Country La	263801	62600	236500	0	210		1		
072.04-2-85	Swan, Richard P.	52	Winding Country La	263801	61300	314300	0	210		1		
072.04-2-86	Piedimonte, Kevin J.	53	Winding Country La	263801	61600	330700	0	210		1		
072.04-2-84	Olesko, Barbara A.	54	Winding Country La	263801	61300	271600	0	210		1		
072.04-2-87	Phillips, Ronald J.	55	Winding Country La	263801	62300	265900	0	210		1		
072.04-2-83	Buono, Louis J. Jr.	56	Winding Country La	263801	62700	485900	0	210		1		
072.04-2-88	Santillo, Richard	57	Winding Country La	263801	59400	285800	0	210		1		
072.04-2-89	Berry, Scott	59	Winding Country La	263801	59600	385300	0	210		1		
072.04-2-90	Coykendall, Scott F.	61	Winding Country La	263801	60300	330000	0	210		1		
072.02-3-78.2	Henrietta Townline Plaza Inc	80	Winding Country La	263801	72500	72500	0	322		1		
009.19-1-15.11	McCann, Peter N.	3	Zellweger Bc	264001	106000	292100	0	210	W	1		
009.19-1-13.1	Childs, Joseph G.	10	Zellweger Bc	264001	74900	369800	0	210	W	1		
009.19-1-17.12	Childs, Joseph G.	11	Zellweger Bc	264001	2200	2200	0	311		1		
009.19-1-11	Childs, Joseph G.	14	Zellweger Bc	264001	67000	85100	0	210	W	1		

Page Totals **Parcels -** 37 **Land -** 2,287,600
Total - 9,518,800

Parcel Id	Name	Location Nbr	Location Name	School Dist	Land Av	Total Av	Res Pct	Pr Cl	O C	R S	S	T C
009.19-1-10.1	Richardson, Douglas L.	18	Zellweger Bc	264001	78000	151000	0	210	W	1		
009.19-1-9	Soule, Kathleen B.	22	Zellweger Bc	264001	71400	232700	0	210	W	1		
009.19-1-8	Hendricks, Paul	24	Zellweger Bc	264001	69200	208500	0	210	W	1		
009.19-1-7	Conte, Ronald	26	Zellweger Bc	264001	69200	189700	0	210	W	1		
009.19-1-6.1	Rotunno, Louis J.	28	Zellweger Bc	264001	73600	213700	0	210	W	1		
009.19-1-5.1	Truelson, Kevin	32	Zellweger Bc	264001	33100	34000	0	312	W	1		
009.19-1-4	Neefe, Paul L. Jr.	34	Zellweger Bc	264001	69200	179200	0	210	W	1		
009.19-1-3.1	Kozlowsky, Brenda	36	Zellweger Bc	264001	67900	223200	0	210	W	1		
009.19-1-2.1	Amering, Allan R.	37	Zellweger Bc	264001	74500	173100	0	210	W	1		
009.18-1-26	County Of Monroe	44	Zellweger Bc	264001	768000	768000	0	322	W	8		

Town Outside Village Totals	**Parcels -**	4,503	**Land -**	183,118,800
			Total -	703,951,275
Town Grand Totals	**Parcels -**	6,462	**Land -**	239,980,400
			Total -	1,014,470,363
Report Totals	**Parcels -**	6,462	**Land -**	239,980,400
			Total -	1,014,470,363

Page Totals	**Parcels -**	10	**Land -**	1,374,100
			Total -	2,373,100

VILLAGE

RESIDENTIAL

VALUATION

SALES

2012 - 2015





	264001 032.05-5-28 124 Brook St Reddick, Jill M	264001 032.05-6-4 127 Brook St Moon, Diane J	264001 032.05-5-22 8 Brook St Nowicki, Stacey A
Prop Class:	210 1 Family Res	210 1 Family Res	210 1 Family Res
Neighborhood:	40111	40111	40111
School Code:	264001 Hilton Central	264001 Hilton Central	264001 Hilton Central
Land Size:	0.10	0.69	0.30
Bldg Style:	08 Old style	01 Ranch	03 Split level
Condition:	3 Normal	3 Normal	3 Normal
Grade:	C Average	C Average	C Average
Fireplaces:	0	1	0
Bedrooms:	3	4	3
Full/Half Baths:	2 / 0	2 / 0	1 / 1
Square Foot:	1520	1678	1656
Land Av:	$22,300	$31,300	$26,600
Total Av:	$97,100	$134,300	$117,800
Sale Date:	01/10/13	04/28/14	10/28/13
Sale Price:	$97,666	$134,000	$117,406
Sale Price/Sqft:	$64.25	$79.86	$70.90

264001 032.06-1-7
186 East Av
Legault, Shawn J



264001 032.06-1-17
56 East Av
Maier, Adam R



264001 032.23-2-2
59 East Av
Boddecker, John S

Prop Class:	210 1 Family Res	210 1 Family Res	210 1 Family Res
Neighborhood:	40111	40111	40111
School Code:	264001 Hilton Central	264001 Hilton Central	264001 Hilton Central
Land Size:	0.25	0.58	0.10
Bldg Style:	08 Old style	08 Old style	08 Old style
Condition:	4 Good	2 Fair	3 Normal
Grade:	C Average	D Economy	C Average
Fireplaces:	0	0	0
Bedrooms:	4	3	4
Full/Half Baths:	2 / 1	1 / 1	1 / 1
Square Foot:	2084	2264	1772
Land Av:	$26,000	$30,000	$22,800
Total Av:	$144,500	$87,800	$114,300
Sale Date:	11/21/14	06/25/14	01/26/15
Sale Price:	$144,900	$87,420	$114,000
Sale Price/Sqft:	$69.53	$38.61	$64.33



264001 032.05-4-2
137 Gorton Av
Curran, Elisabeth C



264001 032.05-3-8
24 Gorton Av
Frank, Paul R



264001 032.05-3-9
34 Gorton Av
Malek, Lisa

Prop Class:	210 1 Family Res	210 1 Family Res	210 1 Family Res
Neighborhood:	40111	40111	40111
School Code:	264001 Hilton Central	264001 Hilton Central	264001 Hilton Central
Land Size:	0.25	0.20	0.18
Bldg Style:	08 Old style	08 Old style	08 Old style
Condition:	3 Normal	3 Normal	3 Normal
Grade:	C Average	C Average	C Average
Fireplaces:	1	1	0
Bedrooms:	3	3	4
Full/Half Baths:	1 / 1	1 / 1	1 / 1
Square Foot:	1577	1670	1240
Land Av:	$26,000	$24,800	$24,300
Total Av:	$119,400	$113,300	$114,000
Sale Date:	04/16/14	09/05/14	08/14/14
Sale Price:	$118,910	$113,000	$113,800
Sale Price/Sqft:	$75.40	$67.66	$91.77



264001 032.05-4-12
37 Gorton Av

Czebatol, Todd M

264001 032.05-3-10
42 Gorton Av

VandenBerg, Ann M



264001 032.05-3-11
50 Gorton Av

Haffen, Nahila

Prop Class:	210 1 Family Res	210 1 Family Res	210 1 Family Res
Neighborhood:	40111	40111	40111
School Code:	264001 Hilton Central	264001 Hilton Central	264001 Hilton Central
Land Size:	0.25	0.15	0.20
Bldg Style:	08 Old style	08 Old style	05 Colonial
Condition:	3 Normal	3 Normal	3 Normal
Grade:	C Average	C Average	C Average
Fireplaces:	0	0	1
Bedrooms:	3	3	3
Full/Half Baths:	1 / 0	1 / 0	1 / 1
Square Foot:	1322	1196	1376
Land Av:	$26,000	$23,500	$24,800
Total Av:	$108,500	$84,800	$110,000
Sale Date:	08/06/14	01/04/12	03/02/12
Sale Price:	$108,000	$82,000	$108,200
Sale Price/Sqft:	$81.69	$68.56	$78.63







264001 032.05-2-4	**264001 032.05-3-28**	**264001 032.05-3-24**
15 Grove St	**22 Grove St**	**40 Henry St**
Petralia, Michael S	**Kehoe, Ryan J**	**Deaton, Rachel E**

Prop Class:	210 1 Family Res	210 1 Family Res	210 1 Family Res
Neighborhood:	40111	40111	40111
School Code:	264001 Hilton Central	264001 Hilton Central	264001 Hilton Central
Land Size:	0.33	0.28	0.25
Bldg Style:	08 Old style	08 Old style	01 Ranch
Condition:	3 Normal	3 Normal	3 Normal
Grade:	C Average	C Average	C Average
Fireplaces:	0	1	0
Bedrooms:	3	4	3
Full/Half Baths:	1 / 2	2 / 0	1 / 0
Square Foot:	1260	1432	1056
Land Av:	$27,000	$26,400	$26,000
Total Av:	$111,100	$112,400	$86,800
Sale Date:	06/14/13	01/23/12	05/16/12
Sale Price:	$110,100	$111,500	$83,000
Sale Price/Sqft:	$87.38	$77.86	$78.60



264001 024.17-3-39
117 Lake Av
Inzana, Gary



264001 024.17-3-28
223 Lake Av
Moden, Jay I



264001 024.17-3-23
267 Lake Av
Bellanca, Jeffrey M

Prop Class:	210 1 Family Res	210 1 Family Res	210 1 Family Res
Neighborhood:	40111	40111	40111
School Code:	264001 Hilton Central	264001 Hilton Central	264001 Hilton Central
Land Size:	0.25	0.25	0.25
Bldg Style:	08 Old style	08 Old style	08 Old style
Condition:	3 Normal	4 Good	3 Normal
Grade:	C Average	B Good	C Average
Fireplaces:	0	0	0
Bedrooms:	4	5	4
Full/Half Baths:	1 / 1	1 / 1	2 / 0
Square Foot:	1788	2233	2108
Land Av:	$26,000	$26,000	$26,000
Total Av:	$97,000	$161,000	$142,300
Sale Date:	02/13/15	12/19/14	08/15/12
Sale Price:	$96,500	$168,000	$139,900
Sale Price/Sqft:	$53.97	$75.24	$66.37





264001 032.06-1-14	**264001 032.06-1-13**	**264001 032.09-1-43.1**
106 Railroad Av	**116 Railroad Av**	**221 South Av**
Mendola, Evan A	**Albahari, Stephen M**	**Thomas, Douglas V**

Prop Class:	210 1 Family Res	210 1 Family Res	210 1 Family Res
Neighborhood:	40111	40111	40111
School Code:	264001 Hilton Central	264001 Hilton Central	264001 Hilton Central
Land Size:	0.70	0.50	0.52
Bldg Style:	08 Old style	08 Old style	08 Old style
Condition:	3 Normal	3 Normal	3 Normal
Grade:	C Average	C Average	C Average
Fireplaces:	0	0	0
Bedrooms:	3	2	4
Full/Half Baths:	1 / 1	1 / 1	1 / 1
Square Foot:	1504	1601	1275
Land Av:	$31,400	$29,000	$29,200
Total Av:	$93,600	$96,700	$109,600
Sale Date:	05/15/14	11/27/12	11/24/14
Sale Price:	$93,120	$92,900	$109,000
Sale Price/Sqft:	$61.91	$58.03	$85.49







264001 032.09-2-15	**264001 032.09-4-37**	**264001 024.17-4-40**
259 South Av	**265 South Av**	**20 Underwood Av**
Hinds, Andrew	**Wahl, Robert E**	**Hall, Jennifer L**

Prop Class:	210 1 Family Res	210 1 Family Res	210 1 Family Res
Neighborhood:	40111	40111	40111
School Code:	264001 Hilton Central	264001 Hilton Central	264001 Hilton Central
Land Size:	0.25	0.50	0.40
Bldg Style:	08 Old style	01 Ranch	08 Old style
Condition:	3 Normal	3 Normal	3 Normal
Grade:	C Average	C Average	C Average
Fireplaces:	0	1	0
Bedrooms:	5	3	4
Full/Half Baths:	1 / 1	2 / 0	1 / 1
Square Foot:	1960	912	1782
Land Av:	$26,000	$29,000	$27,800
Total Av:	$100,900	$87,200	$118,300
Sale Date:	01/08/14	10/29/12	03/28/14
Sale Price:	$98,606	$84,000	$117,000
Sale Price/Sqft:	$50.31	$92.11	$65.66





264001 024.17-4-34	**264001 032.05-4-26**	**264001 024.17-2-17**
88 Underwood Av	**104 West Av**	**12 Fairwood Dr**
Jolly, Scott W	**Kausch, Matthew**	**Deconinck, Brian U**

Prop Class:	210 1 Family Res	210 1 Family Res	210 1 Family Res
Neighborhood:	40111	40111	40121
School Code:	264001 Hilton Central	264001 Hilton Central	264001 Hilton Central
Land Size:	0.25	0.35	0.30
Bldg Style:	08 Old style	08 Old style	02 Raised ranch
Condition:	3 Normal	2 Fair	3 Normal
Grade:	C Average	D Economy	C Average
Fireplaces:	1	1	0
Bedrooms:	3	4	3
Full/Half Baths:	2 / 0	1 / 1	1 / 1
Square Foot:	1698	2414	1674
Land Av:	$26,000	$27,200	$23,000
Total Av:	$96,600	$92,800	$108,400
Sale Date:	04/14/14	09/20/13	03/02/12
Sale Price:	$95,000	$89,900	$106,000
Sale Price/Sqft:	$55.95	$37.24	$63.32







264001 024.17-1-34	**264001 024.17-2-11**	**264001 024.17-2-8**
20 Peach Blossom N	**3 Peach Blossom S**	**9 Peach Blossom S**
Bishop, Danielle L	**Cyran, Jeffrey S**	**Johnson, Cheryl A**

Prop Class:	210 1 Family Res	210 1 Family Res	210 1 Family Res
Neighborhood:	40121	40121	40121
School Code:	264001 Hilton Central	264001 Hilton Central	264001 Hilton Central
Land Size:	0.25	0.18	0.23
Bldg Style:	01 Ranch	01 Ranch	01 Ranch
Condition:	3 Normal	3 Normal	3 Normal
Grade:	C Average	C Average	C Average
Fireplaces:	0	1	0
Bedrooms:	3	2	3
Full/Half Baths:	1 / 0	1 / 0	1 / 0
Square Foot:	1190	925	1225
Land Av:	$22,500	$19,900	$21,800
Total Av:	$84,000	$89,900	$102,600
Sale Date:	04/03/14	09/26/14	05/28/13
Sale Price:	$84,000	$89,900	$102,000
Sale Price/Sqft:	$70.59	$97.19	$83.27



	264001 024.17-1-25 18 Saveria Dr Lee, Michael D	264001 024.17-4-24 108 Underwood Av Howe, Clifton B	264001 024.17-4-13 117 Underwood Av Cawley, Jenifer L
Prop Class:	210 1 Family Res	210 1 Family Res	210 1 Family Res
Neighborhood:	40121	40122	40122
School Code:	264001 Hilton Central	264001 Hilton Central	264001 Hilton Central
Land Size:	0.25	0.25	0.25
Bldg Style:	02 Raised ranch	05 Colonial	05 Colonial
Condition:	3 Normal	2 Fair	3 Normal
Grade:	C Average	D Economy	C Average
Fireplaces:	1	0	0
Bedrooms:	4	4	4
Full/Half Baths:	1 / 1	1 / 1	1 / 1
Square Foot:	1748	1798	1512
Land Av:	$22,500	$26,000	$26,000
Total Av:	$89,700	$134,500	$116,800
Sale Date:	11/19/14	11/05/13	05/02/13
Sale Price:	$85,000	$70,000	$114,000
Sale Price/Sqft:	$48.63	$38.93	$75.40



264001 024.17-5-14
93 Underwood Av

Caiola, Daniel J



264001 024.17-5-12
97 Underwood Av

Castronovo, Michael



264001 024.13-7-8
17 Albano Dr

Porteus, David

Prop Class:	210 1 Family Res	210 1 Family Res	210 1 Family Res
Neighborhood:	40122	40122	40131
School Code:	264001 Hilton Central	264001 Hilton Central	264001 Hilton Central
Land Size:	0.25	0.26	0.47
Bldg Style:	05 Colonial	04 Cape cod	03 Split level
Condition:	3 Normal	3 Normal	3 Normal
Grade:	C Average	C Average	C Average
Fireplaces:	0	0	1
Bedrooms:	5	2	4
Full/Half Baths:	3 / 0	2 / 0	2 / 0
Square Foot:	1824	1404	1600
Land Av:	$26,000	$26,100	$33,400
Total Av:	$137,300	$115,100	$165,200
Sale Date:	11/08/12	03/12/13	05/30/13
Sale Price:	$136,500	$115,000	$169,000
Sale Price/Sqft:	$74.84	$81.91	$105.63



264001 024.13-7-14
29 Albano Dr
Butler, William

264001 024.13-7-15
31 Albano Dr
Sullivan, Scott W



264001 024.13-2-40
19 Carter Dr
Whelehan, Patrick C

Prop Class:	210 1 Family Res	210 1 Family Res	210 1 Family Res
Neighborhood:	40131	40131	40131
School Code:	264001 Hilton Central	264001 Hilton Central	264001 Hilton Central
Land Size:	0.28	0.27	0.34
Bldg Style:	05 Colonial	05 Colonial	05 Colonial
Condition:	3 Normal	3 Normal	3 Normal
Grade:	C Average	C Average	C Average
Fireplaces:	0	1	1
Bedrooms:	3	3	3
Full/Half Baths:	2 / 1	2 / 1	2 / 1
Square Foot:	1320	1680	1647
Land Av:	$31,100	$30,900	$31,800
Total Av:	$131,400	$146,300	$146,300
Sale Date:	02/14/12	05/24/13	08/27/13
Sale Price:	$130,000	$146,900	$146,000
Sale Price/Sqft:	$98.48	$87.44	$88.65



264001 024.13-2-30
5 Carter Dr
Alliet, Melissa

264001 024.13-7-28
6 Cross La
Cummings, Sean J



264001 024.13-7-38
11 Green La
Tisa, Nicholas L

Prop Class:	210 1 Family Res	210 1 Family Res	210 1 Family Res
Neighborhood:	40131	40131	40131
School Code:	264001 Hilton Central	264001 Hilton Central	264001 Hilton Central
Land Size:	0.28	0.41	0.36
Bldg Style:	05 Colonial	05 Colonial	05 Colonial
Condition:	3 Normal	3 Normal	3 Normal
Grade:	C Average	C Average	C Average
Fireplaces:	1	0	0
Bedrooms:	3	3	3
Full/Half Baths:	2 / 1	2 / 1	1 / 1
Square Foot:	1332	1358	1306
Land Av:	$31,100	$32,700	$32,100
Total Av:	$111,500	$132,700	$130,800
Sale Date:	10/22/14	06/17/14	10/02/13
Sale Price:	$111,000	$132,452	$130,000
Sale Price/Sqft:	$83.33	$97.53	$99.54



264001 024.13-7-45
6 Green La
Altobelli, Katie



264001 024.17-1-2
109 Hale Haven Dr
Cotropia, Angel L



264001 024.13-2-7
18 Klafehn Dr
Evans, James E

Prop Class:	210 1 Family Res	210 1 Family Res	210 1 Family Res
Neighborhood:	40131	40131	40131
School Code:	264001 Hilton Central	264001 Hilton Central	264001 Hilton Central
Land Size:	0.41	0.24	0.36
Bldg Style:	04 Cape cod	01 Ranch	02 Raised ranch
Condition:	3 Normal	3 Normal	4 Good
Grade:	C Average	C Average	C Average
Fireplaces:	0	0	0
Bedrooms:	2	3	5
Full/Half Baths:	1 / 0	2 / 0	3 / 0
Square Foot:	968	1040	2170
Land Av:	$32,700	$30,300	$33,100
Total Av:	$110,000	$101,600	$150,600
Sale Date:	09/03/14	10/30/14	05/30/13
Sale Price:	$110,000	$101,600	$149,900
Sale Price/Sqft:	$113.64	$97.69	$69.08







	264001 024.13-5-29 645 Lake Av Galvin, Robert R	264001 024.13-7-55 40 Newcomb Dr Keats, William	264001 024.17-3-1 43 Peach Blossom S Lewis, Thomas J
Prop Class:	210 1 Family Res	210 1 Family Res	210 1 Family Res
Neighborhood:	40131	40131	40131
School Code:	264001 Hilton Central	264001 Hilton Central	264001 Hilton Central
Land Size:	0.38	0.35	0.35
Bldg Style:	01 Ranch	04 Cape cod	03 Split level
Condition:	3 Normal	3 Normal	3 Normal
Grade:	C Average	C Average	C Average
Fireplaces:	0	0	0
Bedrooms:	4	3	3
Full/Half Baths:	2 / 0	2 / 0	1 / 1
Square Foot:	1910	1524	1750
Land Av:	$32,300	$31,900	$31,900
Total Av:	$129,700	$114,100	$125,200
Sale Date:	04/11/12	09/08/14	10/23/13
Sale Price:	$126,000	$114,000	$124,500
Sale Price/Sqft:	$65.97	$74.80	$71.14







264001 024.17-1-6	**264001 024.13-1-25**	**264001 024.13-2-27**
46 Peach Blossom S	**16 Rolling Meadow Dr No**	**34 Rolling Meadow Dr No**
Corvelli, David J	**Newton, Robert J**	**Dettori, Alberto**

Prop Class:	210 1 Family Res	210 1 Family Res	210 1 Family Res
Neighborhood:	40131	40131	40131
School Code:	264001 Hilton Central	264001 Hilton Central	264001 Hilton Central
Land Size:	0.27	0.30	0.28
Bldg Style:	03 Split level	05 Colonial	02 Raised ranch
Condition:	3 Normal	3 Normal	3 Normal
Grade:	C Average	C Average	C Average
Fireplaces:	1	0	0
Bedrooms:	3	4	3
Full/Half Baths:	1 / 1	1 / 1	1 / 1
Square Foot:	1520	1656	2160
Land Av:	$30,900	$31,300	$31,100
Total Av:	$101,800	$126,700	$131,100
Sale Date:	02/13/14	02/15/13	04/25/12
Sale Price:	$100,000	$119,000	$125,000
Sale Price/Sqft:	$65.79	$71.86	$57.87



264001 024.13-3-2
7 Rolling Meadow Dr No

Yanello, Matthew



264001 024.13-3-10
109 Rolling Meadow Dr So

Rundle, Megan D

264001 024.17-1-86
14 Saveria Dr

D'Agostino, James M Jr

Prop Class:	210 1 Family Res	210 1 Family Res	210 1 Family Res
Neighborhood:	40131	40131	40131
School Code:	264001 Hilton Central	264001 Hilton Central	264001 Hilton Central
Land Size:	0.28	0.31	0.32
Bldg Style:	03 Split level	05 Colonial	05 Colonial
Condition:	3 Normal	3 Normal	3 Normal
Grade:	C Average	C Average	C Average
Fireplaces:	0	1	0
Bedrooms:	3	3	3
Full/Half Baths:	1 / 1	1 / 1	2 / 1
Square Foot:	1882	1562	1814
Land Av:	$31,100	$31,400	$31,600
Total Av:	$139,300	$118,300	$141,300
Sale Date:	04/30/13	01/20/12	03/06/12
Sale Price:	$137,700	$111,000	$140,000
Sale Price/Sqft:	$73.17	$71.06	$77.18

264001 024.17-1-84
15 Saveria Dr
Palmeri, Ryan D



264001 024.13-2-20
7 Strussenberg Dr
Kruger, Benjamin



264001 024.13-5-6
10 Tallwood Dr
Coons, Frank T

Prop Class:	210 1 Family Res	210 1 Family Res	210 1 Family Res
Neighborhood:	40131	40131	40131
School Code:	264001 Hilton Central	264001 Hilton Central	264001 Hilton Central
Land Size:	0.25	0.28	0.43
Bldg Style:	05 Colonial	04 Cape cod	01 Ranch
Condition:	3 Normal	3 Normal	3 Normal
Grade:	C Average	C Average	C Average
Fireplaces:	0	0	1
Bedrooms:	3	4	2
Full/Half Baths:	1 / 1	3 / 0	2 / 0
Square Foot:	1582	2052	1060
Land Av:	$30,700	$31,100	$32,900
Total Av:	$124,600	$143,000	$105,400
Sale Date:	10/10/14	03/24/14	02/06/12
Sale Price:	$124,160	$143,560	$103,000
Sale Price/Sqft:	$78.48	$69.96	$97.17







	264001 024.13-5-16 14 Timberwood Dr Noni, Tige E	264001 024.13-5-18 17 Timberwood Dr Semrau, Christopher	264001 024.13-5-70 36 Timberwood Dr Petrykiewicz, Kristin
Prop Class:	210 1 Family Res	210 1 Family Res	210 1 Family Res
Neighborhood:	40131	40131	40131
School Code:	264001 Hilton Central	264001 Hilton Central	264001 Hilton Central
Land Size:	0.28	0.44	0.23
Bldg Style:	01 Ranch	05 Colonial	02 Raised ranch
Condition:	4 Good	2 Fair	3 Normal
Grade:	C Average	C Average	C Average
Fireplaces:	0	0	0
Bedrooms:	3	3	3
Full/Half Baths:	1 / 0	1 / 1	1 / 1
Square Foot:	1021	1305	1462
Land Av:	$31,100	$33,100	$29,800
Total Av:	$117,400	$116,600	$116,800
Sale Date:	10/31/14	07/23/12	07/15/13
Sale Price:	$121,500	$114,000	$116,000
Sale Price/Sqft:	$119.00	$87.36	$79.34





264001 024.13-6-4	**264001 024.13-6-1**	**264001 024.18-2-80**
43 Timberwood Dr	**49 Timberwood Dr**	**10 Cooper Dr**
Swertfeger, Taylor S	**Dickerson, Jennifer G**	**Scheffer, Matthew T**

Prop Class:	210 1 Family Res	210 1 Family Res	210 1 Family Res
Neighborhood:	40131	40131	40132
School Code:	264001 Hilton Central	264001 Hilton Central	264001 Hilton Central
Land Size:	0.30	0.35	0.28
Bldg Style:	01 Ranch	01 Ranch	05 Colonial
Condition:	3 Normal	3 Normal	3 Normal
Grade:	C Average	C Average	C Average
Fireplaces:	0	0	1
Bedrooms:	3	3	3
Full/Half Baths:	1 / 1	2 / 0	2 / 1
Square Foot:	1014	1118	1746
Land Av:	$31,300	$31,900	$28,600
Total Av:	$103,500	$113,400	$156,400
Sale Date:	06/25/14	10/21/13	05/20/13
Sale Price:	$103,400	$112,500	$157,000
Sale Price/Sqft:	$101.97	$100.63	$89.92





	264001 024.18-2-73 24 Cooper Dr Cobia, James L	264001 024.18-2-71 28 Cooper Dr Ciejek, Raymond J	264001 024.18-2-81 8 Cooper Dr Shamp, Lori
Prop Class:	210 1 Family Res	210 1 Family Res	210 1 Family Res
Neighborhood:	40132	40132	40132
School Code:	264001 Hilton Central	264001 Hilton Central	264001 Hilton Central
Land Size:	0.29	0.30	0.28
Bldg Style:	01 Ranch	01 Ranch	05 Colonial
Condition:	3 Normal	3 Normal	4 Good
Grade:	C Average	C Average	C Average
Fireplaces:	0	0	0
Bedrooms:	3	3	3
Full/Half Baths:	2 / 0	1 / 0	1 / 1
Square Foot:	1144	1413	1528
Land Av:	$31,200	$31,300	$31,100
Total Av:	$137,500	$120,500	$148,800
Sale Date:	08/22/14	02/15/13	07/25/13
Sale Price:	$137,500	$106,000	$151,000
Sale Price/Sqft:	$120.19	$75.02	$98.82

264001 024.18-2-36
15 Fraser Dr
Mulcahy, Amanda L



264001 024.18-2-99
24 Fraser Dr
Sullivan, Kevin



264001 024.18-5-9
33 Fraser Dr
O'Connell, Kevin

Prop Class:	210 1 Family Res	210 1 Family Res	210 1 Family Res
Neighborhood:	40132	40132	40132
School Code:	264001 Hilton Central	264001 Hilton Central	264001 Hilton Central
Land Size:	0.41	0.40	0.29
Bldg Style:	01 Ranch	05 Colonial	05 Colonial
Condition:	3 Normal	3 Normal	3 Normal
Grade:	C Average	C Average	C Average
Fireplaces:	0	0	0
Bedrooms:	3	4	3
Full/Half Baths:	1 / 1	1 / 1	1 / 1
Square Foot:	1442	1804	1618
Land Av:	$32,700	$32,600	$31,300
Total Av:	$141,100	$136,700	$139,900
Sale Date:	10/08/14	10/12/12	04/22/14
Sale Price:	$141,900	$131,600	$139,900
Sale Price/Sqft:	$98.40	$72.95	$86.46





264001 024.18-5-15	**264001 024.18-5-13**	**264001 024.18-2-93**
36 Fraser Dr	**40 Fraser Dr**	**10 Tyler Tr**
Bevan, Justin M	**Cardella, Dina L**	**Rosso, Cynthia L**

Prop Class:	210 1 Family Res	210 1 Family Res	210 1 Family Res
Neighborhood:	40132	40132	40132
School Code:	264001 Hilton Central	264001 Hilton Central	264001 Hilton Central
Land Size:	0.27	0.27	0.28
Bldg Style:	05 Colonial	05 Colonial	05 Colonial
Condition:	3 Normal	3 Normal	3 Normal
Grade:	C Average	C Average	C Average
Fireplaces:	0	0	0
Bedrooms:	3	3	3
Full/Half Baths:	1 / 1	1 / 1	1 / 1
Square Foot:	1402	1384	1618
Land Av:	$30,900	$30,900	$31,100
Total Av:	$140,900	$128,600	$127,900
Sale Date:	10/02/12	04/29/13	12/20/13
Sale Price:	$139,900	$125,000	$125,000
Sale Price/Sqft:	$99.79	$90.32	$77.26



264001 024.18-2-92
15 Tyler Tr
Foster, Jennifer

264001 024.18-2-86
3 Tyler Tr
Jeffery, Heather L

264001 024.14-1-16
32 Tyler Tr
Baker, Richard R

Prop Class:	210 1 Family Res	210 1 Family Res	210 1 Family Res
Neighborhood:	40132	40132	40132
School Code:	264001 Hilton Central	264001 Hilton Central	264001 Hilton Central
Land Size:	0.25	0.28	0.30
Bldg Style:	01 Ranch	01 Ranch	05 Colonial
Condition:	3 Normal	3 Normal	3 Normal
Grade:	C Average	C Average	C Average
Fireplaces:	0	0	0
Bedrooms:	3	3	3
Full/Half Baths:	2 / 0	2 / 0	2 / 1
Square Foot:	1317	1243	1704
Land Av:	$30,700	$31,100	$31,300
Total Av:	$119,100	$123,800	$140,500
Sale Date:	08/22/12	05/08/12	07/03/14
Sale Price:	$114,900	$123,000	$140,140
Sale Price/Sqft:	$87.24	$98.95	$82.24



264001 024.18-1-47	**264001 024.18-1-57**	**264001 024.18-1-44**
2 Efner Dr	**22 Efner Dr**	**36 Turtle Creek La**
Duell, Vaughn L III	**Schwan, Jason A**	**Edsall, Jeffrey S**

Prop Class:	210 1 Family Res	210 1 Family Res	210 1 Family Res
Neighborhood:	40133	40133	40133
School Code:	264001 Hilton Central	264001 Hilton Central	264001 Hilton Central
Land Size:	0.54	0.28	0.32
Bldg Style:	03 Split level	05 Colonial	04 Cape cod
Condition:	3 Normal	3 Normal	3 Normal
Grade:	C Average	C Average	C Average
Fireplaces:	0	0	0
Bedrooms:	4	3	4
Full/Half Baths:	1 / 1	1 / 1	2 / 0
Square Foot:	1686	1485	1494
Land Av:	$34,300	$31,100	$31,600
Total Av:	$128,000	$127,700	$125,400
Sale Date:	10/14/14	06/27/14	07/19/13
Sale Price:	$127,731	$127,000	$123,900
Sale Price/Sqft:	$75.76	$85.52	$82.93



264001 024.18-1-36	**264001 024.18-1-43**	**264001 024.18-1-85**
37 Turtle Creek La	**38 Turtle Creek La**	**108 Little Tree La**
Rath, Jennifer	**Tantalo, Natalie**	**Prate, Ronald F Jr**

Prop Class:	210 1 Family Res	210 1 Family Res	210 1 Family Res
Neighborhood:	40133	40133	40134
School Code:	264001 Hilton Central	264001 Hilton Central	264001 Hilton Central
Land Size:	0.29	0.27	0.24
Bldg Style:	05 Colonial	04 Cape cod	02 Raised ranch
Condition:	3 Normal	3 Normal	3 Normal
Grade:	C Average	C Average	C Average
Fireplaces:	0	1	0
Bedrooms:	3	3	3
Full/Half Baths:	1 / 1	2 / 0	2 / 0
Square Foot:	1288	1472	1422
Land Av:	$31,200	$30,900	$30,300
Total Av:	$121,600	$132,300	$150,000
Sale Date:	04/15/13	04/25/12	12/07/12
Sale Price:	$120,000	$129,000	$151,000
Sale Price/Sqft:	$93.17	$87.64	$106.19







	264001 024.18-1-4 15 Mockingbird La Maksymciw, Troy	264001 024.18-2-1 22 Mockingbird La Wandtke, Clifford G	264001 024.18-2-25 26 Short Hills Dr Foreman, Helen I
Prop Class:	210 1 Family Res	210 1 Family Res	210 1 Family Res
Neighborhood:	40134	40134	40134
School Code:	264001 Hilton Central	264001 Hilton Central	264001 Hilton Central
Land Size:	0.19	0.24	0.25
Bldg Style:	05 Colonial	03 Split level	05 Colonial
Condition:	3 Normal	3 Normal	3 Normal
Grade:	C Average	C Average	C Average
Fireplaces:	1	1	1
Bedrooms:	3	3	5
Full/Half Baths:	1 / 1	2 / 0	2 / 0
Square Foot:	1416	1173	1977
Land Av:	$28,000	$30,300	$30,700
Total Av:	$117,300	$100,400	$140,300
Sale Date:	09/20/13	03/06/15	10/11/12
Sale Price:	$117,000	$98,900	$132,500
Sale Price/Sqft:	$82.63	$84.31	$67.02







	264001 024.18-2-24	**264001 024.18-4-24**	**264001 024.18-2-19**
	28 Short Hills Dr	**29 Short Hills Dr**	**38 Short Hills Dr**
	Krantz, Lorie Sue	**Pharmakis, Christine A**	**Bovenzi, Alexander J**
Prop Class:	210 1 Family Res	210 1 Family Res	210 1 Family Res
Neighborhood:	40134	40134	40134
School Code:	264001 Hilton Central	264001 Hilton Central	264001 Hilton Central
Land Size:	0.25	0.25	0.25
Bldg Style:	04 Cape cod	03 Split level	05 Colonial
Condition:	3 Normal	3 Normal	3 Normal
Grade:	C Average	C Average	C Average
Fireplaces:	0	0	1
Bedrooms:	4	3	4
Full/Half Baths:	2 / 0	1 / 1	1 / 1
Square Foot:	1596	1416	1681
Land Av:	$30,700	$30,700	$30,700
Total Av:	$119,500	$119,100	$115,900
Sale Date:	08/12/13	08/08/14	11/26/14
Sale Price:	$120,000	$119,000	$114,100
Sale Price/Sqft:	$75.19	$84.04	$67.88

264001 024.18-1-15
49 Short Hills Dr
Quataert, Matthew J



264001 024.18-1-14
53 Short Hills Dr
Smith, Timothy T



264001 024.18-2-9
60 Short Hills Dr
Spite, Stephanie M

Prop Class:	210 1 Family Res	210 1 Family Res	210 1 Family Res
Neighborhood:	40134	40134	40134
School Code:	264001 Hilton Central	264001 Hilton Central	264001 Hilton Central
Land Size:	0.39	0.22	0.19
Bldg Style:	03 Split level	03 Split level	02 Raised ranch
Condition:	3 Normal	3 Normal	3 Normal
Grade:	C Average	C Average	C Average
Fireplaces:	0	0	0
Bedrooms:	3	3	3
Full/Half Baths:	1 / 1	1 / 0	1 / 1
Square Foot:	1573	1294	1400
Land Av:	$32,400	$29,400	$28,000
Total Av:	$115,300	$108,200	$107,000
Sale Date:	05/17/13	08/30/13	05/23/14
Sale Price:	$114,000	$107,396	$107,000
Sale Price/Sqft:	$72.47	$83.00	$76.43







264001 024.18-3-6	**264001 024.18-3-5**	**264001 024.18-1-70**
19 Sunny Slope Dr	**21 Sunny Slope Dr**	**23 Turtle Creek La**
Cruz, Dawn	**Cronk, Michael J**	**Jennejahn, John F**

Prop Class:	210 1 Family Res	210 1 Family Res	210 1 Family Res
Neighborhood:	40134	40134	40134
School Code:	264001 Hilton Central	264001 Hilton Central	264001 Hilton Central
Land Size:	0.24	0.24	0.22
Bldg Style:	03 Split level	03 Split level	01 Ranch
Condition:	3 Normal	3 Normal	4 Good
Grade:	C Average	C Average	C Average
Fireplaces:	0	0	1
Bedrooms:	3	4	3
Full/Half Baths:	1 / 1	1 / 1	2 / 0
Square Foot:	1636	2010	1426
Land Av:	$30,300	$30,300	$29,400
Total Av:	$125,800	$131,300	$166,600
Sale Date:	08/13/13	12/20/13	10/03/12
Sale Price:	$123,000	$124,000	$179,000
Sale Price/Sqft:	$75.18	$61.69	$125.53



264001 032.09-2-25
56 Cambridge Rd

Wren, Jodyi N



264001 032.09-3-5
87 Cambridge Rd

Foote, Roger H



264001 032.09-4-27
123 Centennial La

Maloney, Ryan P

Prop Class:	210 1 Family Res	210 1 Family Res	210 1 Family Res
Neighborhood:	40135	40135	40135
School Code:	264001 Hilton Central	264001 Hilton Central	264001 Hilton Central
Land Size:	0.25	0.25	0.45
Bldg Style:	05 Colonial	01 Ranch	05 Colonial
Condition:	3 Normal	3 Normal	3 Normal
Grade:	C Average	C Average	C Average
Fireplaces:	0	1	0
Bedrooms:	3	3	3
Full/Half Baths:	2 / 1	1 / 0	2 / 1
Square Foot:	1320	988	1320
Land Av:	$30,700	$30,700	$33,200
Total Av:	$132,300	$111,000	$126,700
Sale Date:	08/22/12	09/05/14	06/20/14
Sale Price:	$130,000	$111,000	$126,100
Sale Price/Sqft:	$98.48	$112.35	$95.53



264001 032.09-1-28
23 Pleasant Wy
Brunette, Andre F



264001 032.09-1-29
25 Pleasant Wy
Fox, Andrew R



264001 032.09-1-33
26 Pleasant Wy
O'Neill, Annette

Prop Class:	210 1 Family Res	210 1 Family Res	210 1 Family Res
Neighborhood:	40135	40135	40135
School Code:	264001 Hilton Central	264001 Hilton Central	264001 Hilton Central
Land Size:	0.35	0.30	0.50
Bldg Style:	05 Colonial	04 Cape cod	05 Colonial
Condition:	3 Normal	3 Normal	3 Normal
Grade:	C Average	C Average	C Average
Fireplaces:	0	0	0
Bedrooms:	3	3	3
Full/Half Baths:	1 / 1	2 / 1	1 / 0
Square Foot:	1426	1260	1260
Land Av:	$31,900	$31,300	$33,800
Total Av:	$107,000	$104,800	$115,400
Sale Date:	04/02/14	08/03/12	12/28/12
Sale Price:	$104,900	$92,000	$114,000
Sale Price/Sqft:	$73.56	$73.02	$90.48







	264001 032.09-3-24 130 Sherwood Dr Spino, Gerald P	264001 032.09-4-8 141 Sherwood Dr McJury, Donald J	264001 032.09-4-3 151 Sherwood Dr Watt-Woodworth, Mica
Prop Class:	210 1 Family Res	210 1 Family Res	210 1 Family Res
Neighborhood:	40135	40135	40135
School Code:	264001 Hilton Central	264001 Hilton Central	264001 Hilton Central
Land Size:	0.40	0.92	0.35
Bldg Style:	01 Ranch	01 Ranch	05 Colonial
Condition:	3 Normal	3 Normal	3 Normal
Grade:	C Average	C Average	C Average
Fireplaces:	0	1	0
Bedrooms:	3	4	4
Full/Half Baths:	1 / 1	1 / 1	1 / 1
Square Foot:	1040	1130	1400
Land Av:	$32,600	$39,000	$31,900
Total Av:	$121,700	$131,300	$115,100
Sale Date:	05/23/12	06/10/13	10/17/13
Sale Price:	$121,500	$131,900	$114,000
Sale Price/Sqft:	$116.83	$116.73	$81.43





	264001 032.09-3-45	**264001 032.09-3-52**	**264001 032.10-5-13**
	160 Sherwood Dr	**174 Sherwood Dr**	**287 Applewood La**
	Hauser, Neil C	**Wehner, Kim**	**Pulci, David**
Prop Class:	210 1 Family Res	210 1 Family Res	210 1 Family Res
Neighborhood:	40135	40135	40136
School Code:	264001 Hilton Central	264001 Hilton Central	264001 Hilton Central
Land Size:	0.30	0.25	0.35
Bldg Style:	01 Ranch	01 Ranch	05 Colonial
Condition:	3 Normal	3 Normal	3 Normal
Grade:	C Average	C Average	C Average
Fireplaces:	0	0	0
Bedrooms:	4	3	3
Full/Half Baths:	1 / 1	1 / 0	2 / 1
Square Foot:	1223	988	1840
Land Av:	$31,300	$30,700	$31,900
Total Av:	$112,700	$104,600	$133,200
Sale Date:	10/29/12	02/27/13	07/29/13
Sale Price:	$106,000	$104,500	$126,500
Sale Price/Sqft:	$86.67	$105.77	$68.75







264001 032.10-3-3	**264001 032.10-1-84**	**264001 032.10-2-19**
304 Applewood La	**21 Archer Dr**	**308 Cedar Te**
Roberts, Patrick M	**Arnold, Molly M**	**Baker, Scott**

Prop Class:	210 1 Family Res	210 1 Family Res	210 1 Family Res
Neighborhood:	40136	40136	40136
School Code:	264001 Hilton Central	264001 Hilton Central	264001 Hilton Central
Land Size:	0.19	0.21	0.20
Bldg Style:	01 Ranch	05 Colonial	03 Split level
Condition:	3 Normal	3 Normal	3 Normal
Grade:	C Average	C Average	C Average
Fireplaces:	1	0	0
Bedrooms:	3	3	3
Full/Half Baths:	1 / 0	1 / 1	1 / 1
Square Foot:	1262	1318	1304
Land Av:	$28,000	$28,900	$28,500
Total Av:	$103,900	$108,400	$106,500
Sale Date:	02/24/12	03/21/14	11/20/12
Sale Price:	$95,000	$108,100	$104,900
Sale Price/Sqft:	$75.28	$82.02	$80.44



264001 032.10-2-43
309 Cedar Te

Treese, Michelle J



264001 032.10-2-11
101 Hillside Dr

McMahon, Jeremy A



264001 032.10-1-11
12 Hillside Dr

Becken, Meagan E

Prop Class:	210 1 Family Res	210 1 Family Res	210 1 Family Res
Neighborhood:	40136	40136	40136
School Code:	264001 Hilton Central	264001 Hilton Central	264001 Hilton Central
Land Size:	0.19	0.40	0.30
Bldg Style:	02 Raised ranch	03 Split level	01 Ranch
Condition:	3 Normal	3 Normal	3 Normal
Grade:	C Average	C Average	C Average
Fireplaces:	1	1	0
Bedrooms:	4	3	3
Full/Half Baths:	2 / 0	1 / 1	1 / 0
Square Foot:	1632	1640	1084
Land Av:	$28,000	$32,600	$31,300
Total Av:	$110,900	$120,000	$95,500
Sale Date:	12/12/14	01/12/15	10/28/14
Sale Price:	$108,000	$120,000	$95,000
Sale Price/Sqft:	$66.18	$73.17	$87.64







	264001 032.10-2-18 171 Hillside Dr Higgins, Audra E	264001 032.10-1-27 172 Hillside Dr Kuhn, Tamela	264001 032.10-1-35 179 Hillside Dr Kovacevic, Jovica
Prop Class:	210 1 Family Res	210 1 Family Res	210 1 Family Res
Neighborhood:	40136	40136	40136
School Code:	264001 Hilton Central	264001 Hilton Central	264001 Hilton Central
Land Size:	0.30	0.30	0.26
Bldg Style:	02 Raised ranch	02 Raised ranch	05 Colonial
Condition:	3 Normal	3 Normal	3 Normal
Grade:	C Average	C Average	C Average
Fireplaces:	0	1	2
Bedrooms:	4	4	3
Full/Half Baths:	2 / 0	2 / 0	1 / 1
Square Foot:	2094	2144	1716
Land Av:	$31,300	$31,300	$30,800
Total Av:	$127,200	$125,500	$126,100
Sale Date:	04/30/12	08/16/13	11/01/13
Sale Price:	$125,000	$124,900	$125,000
Sale Price/Sqft:	$59.69	$58.26	$72.84



264001 032.10-1-39
190 Hillside Dr
Sullivan, Timothy R



264001 032.10-5-6
192 Hillside Dr
Okolowicz, Chad E



264001 032.10-2-77
311 Parma View Dr
Zwetsch, Kirk

Prop Class:	210 1 Family Res	210 1 Family Res	210 1 Family Res
Neighborhood:	40136	40136	40136
School Code:	264001 Hilton Central	264001 Hilton Central	264001 Hilton Central
Land Size:	0.32	0.32	0.19
Bldg Style:	01 Ranch	05 Colonial	05 Colonial
Condition:	3 Normal	3 Normal	3 Normal
Grade:	C Average	C Average	C Average
Fireplaces:	0	0	0
Bedrooms:	3	3	3
Full/Half Baths:	2 / 0	1 / 1	2 / 1
Square Foot:	1040	1318	1329
Land Av:	$31,600	$31,600	$28,000
Total Av:	$112,900	$122,900	$133,000
Sale Date:	08/15/14	07/22/13	08/06/13
Sale Price:	$112,900	$117,000	$128,500
Sale Price/Sqft:	$108.56	$88.77	$96.69



264001 032.10-2-50
314 Parma View Dr
Carr, David Bartholomew



264001 032.10-3-10
340 Parma View Dr
Vasta, Michael T



264001 032.10-3-36
345 Parma View Dr
Maier, Jacob

Prop Class:	210 1 Family Res	210 1 Family Res	210 1 Family Res
Neighborhood:	40136	40136	40136
School Code:	264001 Hilton Central	264001 Hilton Central	264001 Hilton Central
Land Size:	0.22	0.23	0.20
Bldg Style:	05 Colonial	03 Split level	03 Split level
Condition:	3 Normal	3 Normal	3 Normal
Grade:	C Average	C Average	C Average
Fireplaces:	0	0	0
Bedrooms:	3	3	3
Full/Half Baths:	2 / 1	2 / 0	1 / 1
Square Foot:	1286	1369	1518
Land Av:	$29,400	$29,800	$28,500
Total Av:	$125,700	$117,800	$117,400
Sale Date:	03/05/12	05/03/13	06/09/12
Sale Price:	$124,500	$116,000	$109,900
Sale Price/Sqft:	$96.81	$84.73	$72.40



264001 032.10-3-13
346 Parma View Dr

Grotke, Douglas R



264001 032.10-3-35
347 Parma View Dr

Hudson, David J Jr



264001 032.10-3-32
353 Parma View Dr

Miller, Ryan C

Prop Class:	210 1 Family Res	210 1 Family Res	210 1 Family Res
Neighborhood:	40136	40136	40136
School Code:	264001 Hilton Central	264001 Hilton Central	264001 Hilton Central
Land Size:	0.20	0.22	0.19
Bldg Style:	05 Colonial	02 Raised ranch	03 Split level
Condition:	3 Normal	3 Normal	3 Normal
Grade:	C Average	C Average	C Average
Fireplaces:	1	0	0
Bedrooms:	4	4	3
Full/Half Baths:	2 / 1	1 / 1	1 / 1
Square Foot:	1920	1686	1391
Land Av:	$28,500	$29,400	$28,000
Total Av:	$149,100	$129,700	$107,900
Sale Date:	02/08/13	12/14/12	11/26/13
Sale Price:	$145,000	$127,000	$105,000
Sale Price/Sqft:	$75.52	$75.33	$75.49





264001 032.10-1-66	**264001 032.10-1-68**	**264001 032.06-2-6./34**
140 Raintree La	**144 Raintree La**	**34 Parkwood La**
Picente, Emily A	**Schultz, Theresa**	**Schaeffer, James E**

Prop Class:	210 1 Family Res	210 1 Family Res	210 1 Family Res
Neighborhood:	40136	40136	40182
School Code:	264001 Hilton Central	264001 Hilton Central	264001 Hilton Central
Land Size:	0.30	0.30	0.05
Bldg Style:	05 Colonial	05 Colonial	15 Townhouse
Condition:	3 Normal	3 Normal	3 Normal
Grade:	C Average	C Average	C Average
Fireplaces:	1	1	0
Bedrooms:	3	3	2
Full/Half Baths:	2 / 1	2 / 1	1 / 1
Square Foot:	1840	1574	953
Land Av:	$31,300	$31,300	$14,500
Total Av:	$126,300	$124,100	$52,700
Sale Date:	10/30/12	05/23/12	04/18/14
Sale Price:	$122,500	$120,000	$52,000
Sale Price/Sqft:	$66.58	$76.24	$54.56



264001 032.06-2-6./40
40 Parkwood La

McGee, Calvin J



264001 032.06-2-6./58
58 Parkwood La

Galati, Anna



264001 032.06-2-6./61
61 Parkwood La

Hallowell, William H Jr

Prop Class:	210 1 Family Res	210 1 Family Res	210 1 Family Res
Neighborhood:	40182	40182	40182
School Code:	264001 Hilton Central	264001 Hilton Central	264001 Hilton Central
Land Size:	0.18	0.10	0.04
Bldg Style:	15 Townhouse	15 Townhouse	15 Townhouse
Condition:	3 Normal	3 Normal	3 Normal
Grade:	C Average	C Average	C Average
Fireplaces:	0	0	0
Bedrooms:	2	2	2
Full/Half Baths:	1 / 1	1 / 1	1 / 1
Square Foot:	953	979	953
Land Av:	$18,100	$15,900	$11,600
Total Av:	$55,700	$57,900	$67,400
Sale Date:	12/15/14	08/02/12	06/06/12
Sale Price:	$55,460	$57,000	$61,000
Sale Price/Sqft:	$58.20	$58.22	$64.01



264001 032.06-4-1./200
1B Salmon Rn

Gunsher, Paul R



264001 032.06-4-1./300
1C Salmon Rn

Harris, Julia A



264001 032.06-4-2./300
2C Salmon Rn

Wehle, Susan M

Prop Class:	210 1 Family Res	210 1 Family Res	210 1 Family Res
Neighborhood:	40191	40191	40191
School Code:	264001 Hilton Central	264001 Hilton Central	264001 Hilton Central
Land Size:	0.04	0.04	0.04
Bldg Style:	14 Other style	14 Other style	14 Other style
Condition:	3 Normal	3 Normal	3 Normal
Grade:	C Average	C Average	C Average
Fireplaces:	0	0	0
Bedrooms:	2	2	2
Full/Half Baths:	2 / 0	2 / 0	2 / 0
Square Foot:	1356	1356	1356
Land Av:	$0	$0	$0
Total Av:	$44,200	$44,200	$44,200
Sale Date:	03/26/12	05/16/13	09/17/13
Sale Price:	$79,900	$70,000	$84,900
Sale Price/Sqft:	$58.92	$51.62	$62.61



264001 032.06-4-2./400
2D Salmon Rn
Newcomb, Nancy



264001 032.06-4-2./400
2D Salmon Rn
Vasylyk, Oleh



264001 032.06-4-4./300
4C Salmon Rn
Neu, Shari L

Prop Class:	210 1 Family Res	210 1 Family Res	210 1 Family Res
Neighborhood:	40191	40191	40191
School Code:	264001 Hilton Central	264001 Hilton Central	264001 Hilton Central
Land Size:	0.04	0.04	0.04
Bldg Style:	14 Other style	14 Other style	14 Other style
Condition:	3 Normal	3 Normal	3 Normal
Grade:	C Average	C Average	C Average
Fireplaces:	0	0	0
Bedrooms:	2	2	2
Full/Half Baths:	2 / 0	2 / 0	2 / 0
Square Foot:	1356	1356	1356
Land Av:	$0	$0	$0
Total Av:	$44,200	$44,200	$45,400
Sale Date:	05/01/13	05/30/14	03/06/15
Sale Price:	$70,810	$78,500	$65,000
Sale Price/Sqft:	$52.22	$57.89	$47.94



264001 032.06-4-26.1
26A Walnut Ct

Schmeer, James D



264001 032.06-4-26.2
26B Walnut Ct

Roberts, Vicki L



264001 032.06-4-27.3
27C Walnut Ct

Burr, Dorothy A

Prop Class:	210 1 Family Res	210 1 Family Res	210 1 Family Res
Neighborhood:	40191	40191	40191
School Code:	264001 Hilton Central	264001 Hilton Central	264001 Hilton Central
Land Size:	0.04	0.04	0.04
Bldg Style:	14 Other style	14 Other style	14 Other style
Condition:	3 Normal	3 Normal	3 Normal
Grade:	C Average	C Average	C Average
Fireplaces:	0	0	0
Bedrooms:	3	2	2
Full/Half Baths:	2 / 1	2 / 1	2 / 1
Square Foot:	1449	1317	1290
Land Av:	$0	$0	$0
Total Av:	$59,000	$56,400	$55,800
Sale Date:	04/18/12	09/21/12	02/18/15
Sale Price:	$90,100	$87,000	$92,000
Sale Price/Sqft:	$62.18	$66.06	$71.32





	264001 032.06-4-28./400	**264001 032.06-4-29./100**	**264001 032.13-2-19**
	28D Walnut Ct	**29A Walnut Ct**	**5 Atchinson Dr**
	Rohwer, Gloria L	**Fumia, Debra J**	**Andolina, James**
Prop Class:	210 1 Family Res	210 1 Family Res	210 1 Family Res
Neighborhood:	40191	40191	40192
School Code:	264001 Hilton Central	264001 Hilton Central	264001 Hilton Central
Land Size:	0.04	0.04	0.22
Bldg Style:	14 Other style	14 Other style	01 Ranch
Condition:	3 Normal	3 Normal	3 Normal
Grade:	C Average	C Average	C Average
Fireplaces:	0	0	1
Bedrooms:	2	2	2
Full/Half Baths:	2 / 1	1 / 0	2 / 0
Square Foot:	1449	790	1422
Land Av:	$0	$0	$0
Total Av:	$53,500	$37,900	$93,300
Sale Date:	05/22/12	12/27/13	10/05/12
Sale Price:	$59,000	$78,000	$179,900
Sale Price/Sqft:	$40.72	$98.73	$126.51

	264001 032.13-2-6 8 Gursslin La Maneti, Carol	264001 032.13-2-6 8 Gursslin La Teringo Properties Inc	264001 032.13-4-19 19 Leith La Smith, Dale J
Prop Class:	210 1 Family Res	210 1 Family Res	210 1 Family Res
Neighborhood:	40192	40192	40192
School Code:	264001 Hilton Central	264001 Hilton Central	264001 Hilton Central
Land Size:	0.22	0.22	0.22
Bldg Style:	14 Other style	14 Other style	14 Other style
Condition:	3 Normal	3 Normal	3 Normal
Grade:	C Average	C Average	C Average
Fireplaces:	0	0	0
Bedrooms:	2	2	2
Full/Half Baths:	2 / 0	2 / 0	2 / 0
Square Foot:	1112	1112	1142
Land Av:	$800	$800	$0
Total Av:	$76,400	$76,400	$89,200
Sale Date:	06/19/13	01/06/12	05/08/14
Sale Price:	$138,500	$129,900	$152,000
Sale Price/Sqft:	$124.55	$116.82	$133.10





	264001 032.13-2-64 10 Shirleen Dr DeRoo, Norman M	264001 032.13-2-77 17 Shirleen Dr Kellerson, John J	264001 032.13-3-53 33 Shirleen Dr Sample, James W
Prop Class:	210 1 Family Res	210 1 Family Res	210 1 Family Res
Neighborhood:	40192	40192	40192
School Code:	264001 Hilton Central	264001 Hilton Central	264001 Hilton Central
Land Size:	0.22	0.22	0.22
Bldg Style:	14 Other style	14 Other style	14 Other style
Condition:	3 Normal	3 Normal	3 Normal
Grade:	C Average	C Average	C Average
Fireplaces:	0	1	0
Bedrooms:	2	2	2
Full/Half Baths:	2 / 0	2 / 0	2 / 0
Square Foot:	1060	1124	1142
Land Av:	$0	$0	$0
Total Av:	$81,000	$90,700	$92,800
Sale Date:	07/24/14	07/25/13	01/27/12
Sale Price:	$140,000	$156,000	$158,375
Sale Price/Sqft:	$132.08	$138.79	$138.68

	264001 032.13-3-52 35 Shirleen Dr Ortolani, Jean L	264001 032.13-3-51 37 Shirleen Dr Heidrich, Patricia A	264001 032.13-3-35 38 Shirleen Dr Gosnell, Ronald H
Prop Class:	210 1 Family Res	210 1 Family Res	210 1 Family Res
Neighborhood:	40192	40192	40192
School Code:	264001 Hilton Central	264001 Hilton Central	264001 Hilton Central
Land Size:	0.22	0.22	0.22
Bldg Style:	14 Other style	14 Other style	14 Other style
Condition:	3 Normal	3 Normal	3 Normal
Grade:	C Average	C Average	C Average
Fireplaces:	0	0	0
Bedrooms:	2	2	2
Full/Half Baths:	2 / 0	2 / 0	2 / 0
Square Foot:	1069	1210	1519
Land Av:	$0	$0	$0
Total Av:	$86,300	$94,700	$117,400
Sale Date:	01/12/12	07/10/12	04/25/12
Sale Price:	$140,900	$164,600	$195,200
Sale Price/Sqft:	$131.81	$136.03	$128.51

	264001 032.13-3-36 40 Shirleen Dr Berke, Bryan A	264001 032.13-3-50 41 Shirleen Dr Riordan, Terrence P	264001 032.13-3-37 42 Shirleen Dr Courtney, Christopher J
Prop Class:	210 1 Family Res	210 1 Family Res	210 1 Family Res
Neighborhood:	40192	40192	40192
School Code:	264001 Hilton Central	264001 Hilton Central	264001 Hilton Central
Land Size:	0.22	0.22	0.22
Bldg Style:	14 Other style	14 Other style	14 Other style
Condition:	3 Normal	3 Normal	3 Normal
Grade:	C Average	C Average	C Average
Fireplaces:	0	1	0
Bedrooms:	2	2	2
Full/Half Baths:	2 / 0	2 / 0	2 / 0
Square Foot:	1335	1540	1234
Land Av:	$0	$0	$0
Total Av:	$108,000	$113,200	$97,700
Sale Date:	12/20/12	05/13/13	11/14/13
Sale Price:	$160,900	$195,000	$179,075
Sale Price/Sqft:	$120.52	$126.62	$145.12

	264001 032.13-3-49 43 Shirleen Dr Cromwell, Lee A	264001 032.13-3-48 47 Shirleen Dr Dalle, Kenneth P	264001 032.13-3-47 49 Shirleen Dr Wagner, James C
Prop Class:	210 1 Family Res	210 1 Family Res	210 1 Family Res
Neighborhood:	40192	40192	40192
School Code:	264001 Hilton Central	264001 Hilton Central	264001 Hilton Central
Land Size:	0.22	0.22	0.22
Bldg Style:	14 Other style	14 Other style	14 Other style
Condition:	3 Normal	3 Normal	3 Normal
Grade:	C Average	C Average	C Average
Fireplaces:	0	0	0
Bedrooms:	2	2	2
Full/Half Baths:	2 / 0	2 / 0	2 / 0
Square Foot:	1069	1370	1189
Land Av:	$0	$0	$0
Total Av:	$88,900	$110,600	$93,900
Sale Date:	02/12/13	08/15/13	10/05/12
Sale Price:	$160,900	$187,700	$155,000
Sale Price/Sqft:	$150.51	$137.01	$130.36





264001 032.13-2-26	**264001 032.13-2-11**	**264001 032.13-2-41**
1 Stothard Dr	**2 Stothard Dr**	**20 Stothard Dr**
Johnson, Patricia C	**Wight, Jerry L**	**Lissow, Charles E**

Prop Class:	210 1 Family Res	210 1 Family Res	210 1 Family Res
Neighborhood:	40192	40192	40192
School Code:	264001 Hilton Central	264001 Hilton Central	264001 Hilton Central
Land Size:	0.22	0.22	0.22
Bldg Style:	14 Other style	14 Other style	14 Other style
Condition:	3 Normal	3 Normal	3 Normal
Grade:	C Average	C Average	C Average
Fireplaces:	0	1	0
Bedrooms:	2	2	2
Full/Half Baths:	2 / 0	2 / 1	2 / 0
Square Foot:	1210	1248	1060
Land Av:	$0	$0	$0
Total Av:	$84,300	$99,600	$78,800
Sale Date:	06/28/12	05/12/14	12/23/13
Sale Price:	$159,000	$155,000	$139,000
Sale Price/Sqft:	$131.40	$124.20	$131.13



264001 032.13-2-14
8 Stothard Dr

Muscato, Anthony J

264001 032.05-5-18
23 Mariah St

Schick, Peter

264001 032.23-2-5
11 Upton St

Baccaro, Kelly C

Prop Class:	210 1 Family Res	220 2 Family Res	220 2 Family Res
Neighborhood:	40192	40111	40111
School Code:	264001 Hilton Central	264001 Hilton Central	264001 Hilton Central
Land Size:	0.22	0.20	0.20
Bldg Style:	14 Other style	08 Old style	08 Old style
Condition:	3 Normal	3 Normal	3 Normal
Grade:	C Average	C Average	C Average
Fireplaces:	0	0	0
Bedrooms:	2	3	6
Full/Half Baths:	2 / 0	2 / 0	2 / 0
Square Foot:	1128	1462	2542
Land Av:	$0	$24,800	$23,500
Total Av:	$77,000	$87,800	$109,100
Sale Date:	06/13/14	03/07/13	03/06/14
Sale Price:	$120,000	$86,000	$108,000
Sale Price/Sqft:	$106.38	$58.82	$42.49



	264001 024.17-5-18	**264001 024.17-5-26.1**
	65-67 Underwood Av	**100 Lake Av**
	Tripoli, Lynnette	**Pogue, Ryan**
Prop Class:	220 2 Family Res	230 3 Family Res
Neighborhood:	40122	40111
School Code:	264001 Hilton Central	264001 Hilton Central
Land Size:	0.25	0.34
Bldg Style:	12 Duplex	08 Old style
Condition:	3 Normal	3 Normal
Grade:	C Average	C Average
Fireplaces:	0	0
Bedrooms:	4	4
Full/Half Baths:	2 / 2	3 / 0
Square Foot:	1904	2172
Land Av:	$26,000	$27,100
Total Av:	$116,200	$115,000
Sale Date:	06/13/13	05/21/14
Sale Price:	$115,000	$115,000
Sale Price/Sqft:	$60.40	$52.95

TOWN

RESIDENTIAL

VALUATION

SALES

2012 - 2015

264089 008.16-2-20	264089 009.18-1-28.1	264089 009.17-1-48
40 Delavergne Dr	126 Ferguson Dr	6 West Beach Rd
Bain, Donald E Jr	Frey, James	Anne, Timothy A

Prop Class:	210 1 Family Res	210 1 Family Res	210 1 Family Res
Neighborhood:	40221	40221	40221
School Code:	264001 Hilton Central	264001 Hilton Central	264001 Hilton Central
Land Size:	0.20	6.05	0.11
Bldg Style:	06 Contemporary	04 Cape cod	09 Cottage
Condition:	3 Normal	3 Normal	2 Fair
Grade:	C Average	C Average	C Average
Fireplaces:	1	1	1
Bedrooms:	2	3	2
Full/Half Baths:	1 / 1	2 / 0	1 / 0
Square Foot:	2162	1671	873
Land Av:	$62,800	$115,700	$55,100
Total Av:	$271,800	$203,700	$88,000
Sale Date:	12/27/13	07/14/14	11/12/14
Sale Price:	$270,000	$200,000	$80,000
Sale Price/Sqft:	$124.88	$119.69	$91.64

	264089 009.17-1-16 84 West Beach Rd Nichols, Scott W	264089 009.19-2-1 6 Huffer Rd Valenti, Cynthia	264089 009.19-1-6.1 28 Zellweger Bc Rotunno, Louis J
Prop Class:	210 1 Family Res	210 1 Family Res	210 1 Family Res
Neighborhood:	40221	40222	40222
School Code:	264001 Hilton Central	264001 Hilton Central	264001 Hilton Central
Land Size:	0.25	2.00	0.40
Bldg Style:	01 Ranch	03 Split level	01 Ranch
Condition:	3 Normal	3 Normal	4 Good
Grade:	C Average	C Average	C Average
Fireplaces:	0	1	1
Bedrooms:	2	3	2
Full/Half Baths:	2 / 0	1 / 1	1 / 1
Square Foot:	1100	1664	1086
Land Av:	$67,000	$100,500	$73,600
Total Av:	$178,000	$178,300	$213,700
Sale Date:	07/29/13	07/25/12	12/26/13
Sale Price:	$175,000	$149,900	$221,740
Sale Price/Sqft:	$159.09	$90.08	$204.18

264089 009.68-1-3	264089 009.67-1-12	264089 056.01-2-12.1
26 Clearview Av	1 Ampor Bc	31 Armand Dr
Steigerwald, Thomas J	Graupman, Elizabeth M	Holz, Theodore J

Prop Class:	210 1 Family Res	260 Seasonal res	210 1 Family Res
Neighborhood:	40223	40223	40311
School Code:	264001 Hilton Central	264001 Hilton Central	264001 Hilton Central
Land Size:	0.40	1.60	4.20
Bldg Style:	04 Cape cod	08 Old style	01 Ranch
Condition:	3 Normal	3 Normal	3 Normal
Grade:	C Average	C Average	C Average
Fireplaces:	1	0	1
Bedrooms:	2	3	3
Full/Half Baths:	2 / 0	1 / 0	1 / 1
Square Foot:	1728	1410	1407
Land Av:	$32,600	$102,100	$37,200
Total Av:	$123,900	$229,300	$127,200
Sale Date:	11/14/12	09/11/14	11/27/12
Sale Price:	$105,600	$230,000	$113,000
Sale Price/Sqft:	$61.11	$163.12	$80.31

	264089 023.02-4-12 16 Blue Mountain Dr Kuczynski, David E	264089 023.02-4-15 17 Blue Mountain Dr Snell, David R	264089 023.02-4-18 5 Blue Mountain Dr Squier, Steven L
Prop Class:	210 1 Family Res	210 1 Family Res	210 1 Family Res
Neighborhood:	40311	40311	40311
School Code:	264001 Hilton Central	264001 Hilton Central	264001 Hilton Central
Land Size:	0.76	0.46	0.46
Bldg Style:	05 Colonial	05 Colonial	05 Colonial
Condition:	4 Good	3 Normal	3 Normal
Grade:	C Average	C Average	C Average
Fireplaces:	0	1	0
Bedrooms:	4	4	4
Full/Half Baths:	3 / 0	2 / 1	2 / 1
Square Foot:	2026	1878	1907
Land Av:	$24,100	$21,700	$21,700
Total Av:	$212,000	$182,700	$177,900
Sale Date:	10/16/12	11/26/14	07/19/13
Sale Price:	$209,000	$182,945	$177,072
Sale Price/Sqft:	$103.16	$97.41	$92.85

	264089 043.04-2-28.22 142 Bailey Rd Gebbie, John W	264089 016.04-1-13 316 Bennett Rd Healey, Rebecca A	264089 023.02-4-11 12 Blue Mountain Dr Harris, Harry W
Prop Class:	210 1 Family Res	210 1 Family Res	210 1 Family Res
Neighborhood:	40311	40311	40311
School Code:	264001 Hilton Central	264001 Hilton Central	264001 Hilton Central
Land Size:	5.20	0.93	0.70
Bldg Style:	01 Ranch	05 Colonial	01 Ranch
Condition:	3 Normal	3 Normal	3 Normal
Grade:	C Average	C Average	C Average
Fireplaces:	2	1	1
Bedrooms:	3	3	3
Full/Half Baths:	2 / 0	2 / 1	2 / 0
Square Foot:	2042	1843	1616
Land Av:	$30,200	$25,400	$23,600
Total Av:	$215,600	$184,700	$178,600
Sale Date:	12/30/14	06/15/12	08/30/13
Sale Price:	$215,000	$174,000	$171,588
Sale Price/Sqft:	$105.29	$94.41	$106.18

	264089 023.02-4-10 8 Blue Mountain Dr Bonczek, David	264089 031.04-2-14 604 Burritt Rd Irwin, Mark	264089 031.04-2-17 613 Burritt Rd Potwora, Patrick
Prop Class:	210 1 Family Res	210 1 Family Res	210 1 Family Res
Neighborhood:	40311	40311	40311
School Code:	264001 Hilton Central	264001 Hilton Central	264001 Hilton Central
Land Size:	0.52	0.50	0.83
Bldg Style:	01 Ranch	04 Cape cod	08 Old style
Condition:	4 Good	3 Normal	3 Normal
Grade:	C Average	C Average	C Average
Fireplaces:	0	1	0
Bedrooms:	3	4	4
Full/Half Baths:	2 / 0	2 / 0	2 / 0
Square Foot:	1622	1798	2234
Land Av:	$22,200	$22,000	$24,600
Total Av:	$189,600	$124,700	$158,100
Sale Date:	12/27/12	02/06/15	04/15/14
Sale Price:	$188,876	$120,000	$158,900
Sale Price/Sqft:	$116.45	$66.74	$71.13

	264089 031.03-2-17 862 Burritt Rd Bellnier, Kim L	264089 031.03-3-19 885 Burritt Rd Smith, Sean L	264089 031.03-2-37 1050 Clarkson Parma Tl Rd Wilson, David C
Prop Class:	210 1 Family Res	210 1 Family Res	210 1 Family Res
Neighborhood:	40311	40311	40311
School Code:	264001 Hilton Central	264001 Hilton Central	264001 Hilton Central
Land Size:	0.50	0.75	0.50
Bldg Style:	02 Raised ranch	02 Raised ranch	05 Colonial
Condition:	3 Normal	3 Normal	3 Normal
Grade:	C Average	C Average	C Average
Fireplaces:	2	0	1
Bedrooms:	4	4	4
Full/Half Baths:	2 / 0	1 / 1	1 / 1
Square Foot:	2267	2153	1611
Land Av:	$22,000	$24,000	$22,000
Total Av:	$161,700	$139,700	$151,900
Sale Date:	02/15/13	02/23/15	07/22/13
Sale Price:	$160,000	$140,906	$145,000
Sale Price/Sqft:	$70.58	$65.45	$90.01

264089	042.01-2-31
1238 Clarkson Parma Tl Rd	
Ozminkowski, Steven	

264089	023.02-2-19
156 Collamer Rd	
Mance, Timothy	

264089	023.04-2-1
160 Collamer Rd	
Yantz, Douglas	

Prop Class:	210 1 Family Res	210 1 Family Res	210 1 Family Res
Neighborhood:	40311	40311	40311
School Code:	264001 Hilton Central	264001 Hilton Central	264001 Hilton Central
Land Size:	1.20	0.79	0.31
Bldg Style:	01 Ranch	08 Old style	08 Old style
Condition:	3 Normal	2 Fair	2 Fair
Grade:	C Average	C Average	C Average
Fireplaces:	0	0	0
Bedrooms:	4	3	3
Full/Half Baths:	2 / 0	1 / 0	1 / 1
Square Foot:	1680	1823	1536
Land Av:	$26,700	$24,300	$20,500
Total Av:	$127,900	$98,200	$108,300
Sale Date:	01/22/14	04/28/14	09/27/13
Sale Price:	$125,000	$97,200	$104,000
Sale Price/Sqft:	$74.40	$53.32	$67.71

264089 023.04-1-6
207 Collamer Rd

Broadhurst, Carl G

264089 023.04-1-8
217 Collamer Rd

Guerrie, Brett

264089 023.04-2-18
266 Collamer Rd

Lamy, Tucker

Prop Class:	210 1 Family Res	210 1 Family Res	210 1 Family Res
Neighborhood:	40311	40311	40311
School Code:	264001 Hilton Central	264001 Hilton Central	264001 Hilton Central
Land Size:	0.23	0.32	1.80
Bldg Style:	08 Old style	08 Old style	08 Old style
Condition:	3 Normal	3 Normal	1 Poor
Grade:	C Average	C Average	D Economy
Fireplaces:	0	1	1
Bedrooms:	4	4	2
Full/Half Baths:	2 / 0	1 / 1	1 / 0
Square Foot:	2812	1334	1260
Land Av:	$19,500	$20,600	$28,800
Total Av:	$108,400	$115,900	$95,800
Sale Date:	12/27/12	08/21/14	05/21/13
Sale Price:	$102,000	$116,000	$35,000
Sale Price/Sqft:	$36.27	$86.96	$27.78

264089 023.04-2-19	264089 016.03-1-53	264089 023.02-1-5.1
272 Collamer Rd	526 Curtis Rd	739 Curtis Rd
Guck, Charles	Meisenzahl, Gerard J	Mueller, Jason S

Prop Class:	210 1 Family Res	210 1 Family Res	210 1 Family Res
Neighborhood:	40311	40311	40311
School Code:	264001 Hilton Central	264001 Hilton Central	264001 Hilton Central
Land Size:	1.00	0.76	1.38
Bldg Style:	02 Raised ranch	01 Ranch	03 Split level
Condition:	2 Fair	3 Normal	3 Normal
Grade:	C Average	C Average	C Average
Fireplaces:	0	1	1
Bedrooms:	4	3	3
Full/Half Baths:	2 / 0	1 / 0	1 / 1
Square Foot:	2084	1196	2259
Land Av:	$26,000	$24,100	$27,300
Total Av:	$102,400	$109,100	$149,700
Sale Date:	05/17/13	06/08/12	09/26/14
Sale Price:	$100,100	$97,500	$149,400
Sale Price/Sqft:	$48.03	$81.52	$66.14

	264089 023.02-2-18.121 201 Dunbar Rd Eckert, James F	264089 023.02-2-32 205 Dunbar Rd Jableski, Blake P	264089 023.02-1-52 308 Dunbar Rd Watt, Donald L
Prop Class:	210 1 Family Res	210 1 Family Res	210 1 Family Res
Neighborhood:	40311	40311	40311
School Code:	264001 Hilton Central	264001 Hilton Central	264001 Hilton Central
Land Size:	7.40	0.60	1.50
Bldg Style:	06 Contemporary	05 Colonial	06 Contemporary
Condition:	4 Good	3 Normal	3 Normal
Grade:	B Good	C Average	B Good
Fireplaces:	0	1	1
Bedrooms:	4	3	3
Full/Half Baths:	2 / 1	1 / 1	2 / 1
Square Foot:	1857	1576	2096
Land Av:	$48,400	$22,800	$27,800
Total Av:	$227,600	$146,000	$213,200
Sale Date:	04/13/12	06/06/13	11/30/12
Sale Price:	$203,500	$146,900	$208,900
Sale Price/Sqft:	$109.59	$93.21	$99.67

	264089 015.02-3-49.1 232 Hamlin Parma Tl Rd Zamiara, Adam C	264089 023.02-1-67 516 Hamlin Parma Tl Rd Liotta, Steven D	264089 023.02-1-69 524 Hamlin Parma Tl Rd Burroughs, Victor
Prop Class:	210 1 Family Res	210 1 Family Res	210 1 Family Res
Neighborhood:	40311	40311	40311
School Code:	264001 Hilton Central	264001 Hilton Central	264001 Hilton Central
Land Size:	2.58	0.46	0.46
Bldg Style:	04 Cape cod	05 Colonial	05 Colonial
Condition:	3 Normal	3 Normal	3 Normal
Grade:	C Average	C Average	C Average
Fireplaces:	1	0	0
Bedrooms:	2	3	3
Full/Half Baths:	2 / 0	2 / 1	2 / 1
Square Foot:	1612	1849	1848
Land Av:	$27,600	$21,700	$21,700
Total Av:	$185,700	$170,600	$168,700
Sale Date:	09/27/13	03/23/12	07/06/12
Sale Price:	$185,000	$159,000	$162,831
Sale Price/Sqft:	$114.76	$85.99	$88.11

	264089 023.03-3-23 794 Hamlin Parma Tl Rd Branciforte, Zachary A	264089 023.03-3-22 798 Hamlin Parma Tl Rd Burritt, Emily	264089 031.01-3-1.12 874 Hamlin Parma Tl Rd Gatti, John P
Prop Class:	210 1 Family Res	210 1 Family Res	210 1 Family Res
Neighborhood:	40311	40311	40311
School Code:	264001 Hilton Central	264001 Hilton Central	264001 Hilton Central
Land Size:	0.50	0.50	1.40
Bldg Style:	01 Ranch	01 Ranch	08 Old style
Condition:	3 Normal	3 Normal	3 Normal
Grade:	C Average	C Average	D Economy
Fireplaces:	0	1	0
Bedrooms:	2	3	1
Full/Half Baths:	1 / 1	1 / 1	1 / 0
Square Foot:	1156	1224	734
Land Av:	$22,000	$22,000	$27,400
Total Av:	$113,100	$110,500	$68,000
Sale Date:	11/15/13	09/25/14	08/22/12
Sale Price:	$110,500	$80,000	$67,500
Sale Price/Sqft:	$95.59	$65.36	$91.96

	264089 031.04-1-3.1 117 Hill Rd Buskey, Patrick J	264089 031.02-2-9 24 Hill Rd Miller, Matthew T	264089 031.04-2-19.122 254 Hill Rd Kostyshak, Jason D
Prop Class:	210 1 Family Res	210 1 Family Res	210 1 Family Res
Neighborhood:	40311	40311	40311
School Code:	264001 Hilton Central	264001 Hilton Central	264001 Hilton Central
Land Size:	6.00	1.08	2.92
Bldg Style:	01 Ranch	08 Old style	01 Ranch
Condition:	3 Normal	3 Normal	4 Good
Grade:	B Good	C Average	C Average
Fireplaces:	1	0	1
Bedrooms:	2	3	3
Full/Half Baths:	1 / 0	1 / 0	2 / 0
Square Foot:	1358	1230	1447
Land Av:	$38,500	$26,300	$31,500
Total Av:	$161,500	$110,700	$192,600
Sale Date:	09/13/12	01/17/13	08/17/12
Sale Price:	$160,000	$108,500	$187,000
Sale Price/Sqft:	$117.82	$88.21	$129.23

	264089 043.01-1-56.107 410 Hill Rd Infantino, Courtney N	264089 031.02-2-5.1 48 Hill Rd Valenti, Paul F	264089 032.03-3-25 1071 Hilton Parma Crs Rd Culmone, Robert W
Prop Class:	210 1 Family Res	210 1 Family Res	210 1 Family Res
Neighborhood:	40311	40311	40311
School Code:	264001 Hilton Central	264001 Hilton Central	264001 Hilton Central
Land Size:	9.47	1.54	5.20
Bldg Style:	05 Colonial	01 Ranch	04 Cape cod
Condition:	3 Normal	3 Normal	3 Normal
Grade:	B Good	C Average	C Average
Fireplaces:	1	0	0
Bedrooms:	3	4	4
Full/Half Baths:	2 / 1	2 / 0	1 / 1
Square Foot:	2498	1942	1708
Land Av:	$39,500	$27,900	$32,700
Total Av:	$285,000	$181,500	$125,200
Sale Date:	10/03/14	07/31/13	04/30/14
Sale Price:	$285,000	$176,500	$125,000
Sale Price/Sqft:	$114.09	$90.89	$73.19

264089 043.01-1-3	264089 043.01-2-37.1	264089 043.01-1-16
1087 Hilton Parma Crs Rd	1146 Hilton Parma Crs Rd	1155 Hilton Parma Crs Rd
Gallina, Nicholas	Bailey, Arthur	Marshall, Cary A

Prop Class:	210 1 Family Res	210 1 Family Res	210 1 Family Res
Neighborhood:	40311	40311	40311
School Code:	264001 Hilton Central	264001 Hilton Central	264001 Hilton Central
Land Size:	2.70	0.99	3.50
Bldg Style:	01 Ranch	01 Ranch	05 Colonial
Condition:	3 Normal	3 Normal	3 Normal
Grade:	C Average	C Average	C Average
Fireplaces:	0	0	1
Bedrooms:	3	3	5
Full/Half Baths:	1 / 0	1 / 0	2 / 0
Square Foot:	1188	1200	1976
Land Av:	$29,500	$25,900	$28,500
Total Av:	$118,700	$91,900	$156,300
Sale Date:	12/27/13	01/14/14	04/20/12
Sale Price:	$117,000	$90,000	$149,900
Sale Price/Sqft:	$98.48	$75.00	$75.86

	264089 043.01-2-24 1214 Hilton Parma Crs Rd Cimino, Frank	264089 043.03-1-33 1317 Hilton Parma Crs Rd Stout, Mark	264089 057.01-1-6.14 1471 Hilton Parma Crs Rd Cordaro, James J Jr
Prop Class:	210 1 Family Res	210 1 Family Res	210 1 Family Res
Neighborhood:	40311	40311	40311
School Code:	264001 Hilton Central	264001 Hilton Central	264001 Hilton Central
Land Size:	0.45	1.30	5.01
Bldg Style:	08 Old style	03 Split level	06 Contemporary
Condition:	1 Poor	3 Normal	3 Normal
Grade:	D Economy	C Average	C Average
Fireplaces:	0	0	2
Bedrooms:	3	3	4
Full/Half Baths:	1 / 0	1 / 1	2 / 2
Square Foot:	1762	1754	2906
Land Av:	$21,600	$27,100	$40,000
Total Av:	$46,500	$129,900	$227,800
Sale Date:	11/13/14	04/26/12	04/26/12
Sale Price:	$38,000	$125,000	$210,000
Sale Price/Sqft:	$21.57	$71.27	$72.26

	264089 057.01-1-6.15 1479 Hilton Parma Crs Rd Hess, Troy	264089 057.01-1-6.162 1503 Hilton Parma Crs Rd Galiotti, Daniel P	264089 057.03-1-20 1530 Hilton Parma Crs Rd Griswold, Harry E
Prop Class:	210 1 Family Res	210 1 Family Res	210 1 Family Res
Neighborhood:	40311	40311	40311
School Code:	264001 Hilton Central	264001 Hilton Central	264001 Hilton Central
Land Size:	4.41	3.32	0.80
Bldg Style:	05 Colonial	01 Ranch	01 Ranch
Condition:	3 Normal	3 Normal	3 Normal
Grade:	C Average	C Average	C Average
Fireplaces:	1	0	1
Bedrooms:	4	3	3
Full/Half Baths:	2 / 1	2 / 0	1 / 1
Square Foot:	2461	1268	1320
Land Av:	$37,900	$28,300	$24,400
Total Av:	$266,400	$196,800	$102,500
Sale Date:	07/31/12	05/07/13	10/09/13
Sale Price:	$262,000	$195,000	$95,700
Sale Price/Sqft:	$106.46	$153.79	$72.50

	264089 057.03-1-24 1594 Hilton Parma Crs Rd Frank, Carl R III	264089 057.03-1-26 1612 Hilton Parma Crs Rd Sercu, Thomas J II	264089 057.03-1-10.1 1633 Hilton Parma Crs Rd Holt, Wayne
Prop Class:	210 1 Family Res	210 1 Family Res	210 1 Family Res
Neighborhood:	40311	40311	40311
School Code:	264001 Hilton Central	264001 Hilton Central	264001 Hilton Central
Land Size:	1.40	5.80	2.48
Bldg Style:	04 Cape cod	08 Old style	08 Old style
Condition:	3 Normal	2 Fair	3 Normal
Grade:	C Average	D Economy	C Average
Fireplaces:	1	0	0
Bedrooms:	3	4	2
Full/Half Baths:	1 / 2	2 / 1	1 / 0
Square Foot:	1686	1772	1204
Land Av:	$26,400	$37,800	$27,500
Total Av:	$125,700	$136,400	$119,400
Sale Date:	01/03/13	07/02/12	09/21/12
Sale Price:	$119,900	$135,000	$119,250
Sale Price/Sqft:	$71.12	$76.19	$99.04

	264089 016.07-1-10 108 Huffer Rd Mott, Brian D	264089 016.01-2-15 151 Huffer Rd Blackburn, Kathleen M	264089 016.01-2-3.1 203 Huffer Rd Donnelly, Michaela J
Prop Class:	210 1 Family Res	210 1 Family Res	210 1 Family Res
Neighborhood:	40311	40311	40311
School Code:	264001 Hilton Central	264001 Hilton Central	264001 Hilton Central
Land Size:	0.50	0.50	2.00
Bldg Style:	08 Old style	01 Ranch	01 Ranch
Condition:	2 Fair	3 Normal	3 Normal
Grade:	C Average	C Average	C Average
Fireplaces:	0	0	0
Bedrooms:	4	3	3
Full/Half Baths:	2 / 0	1 / 0	1 / 0
Square Foot:	1885	1040	1220
Land Av:	$22,000	$22,000	$29,500
Total Av:	$133,400	$109,400	$110,700
Sale Date:	07/11/12	05/11/12	01/06/15
Sale Price:	$126,700	$108,000	$110,000
Sale Price/Sqft:	$67.21	$103.85	$90.16

	264089 016.01-2-25.112 221 Huffer Rd Shamp, Jeremy	264089 016.06-1-12 242 Huffer Rd Bennett, Erik	264089 009.03-1-17 350 Huffer Rd Jurkowski, Kristen N
Prop Class:	210 1 Family Res	210 1 Family Res	210 1 Family Res
Neighborhood:	40311	40311	40311
School Code:	264001 Hilton Central	264001 Hilton Central	264001 Hilton Central
Land Size:	7.62	7.90	3.50
Bldg Style:	05 Colonial	05 Colonial	03 Split level
Condition:	4 Good	3 Normal	3 Normal
Grade:	B Good	C Average	C Average
Fireplaces:	1	0	0
Bedrooms:	4	4	3
Full/Half Baths:	3 / 1	1 / 1	1 / 1
Square Foot:	2530	1569	1746
Land Av:	$40,100	$32,900	$29,000
Total Av:	$330,600	$106,200	$134,100
Sale Date:	11/26/13	08/29/14	03/20/13
Sale Price:	$339,000	$106,000	$133,500
Sale Price/Sqft:	$133.99	$67.56	$76.46

264089 016.01-1-5
355 Huffer Rd

Melville, Daniel A

264089 016.01-1-5
355 Huffer Rd

Natl Residential Nominee Svs

264089 015.02-2-6
410 Huffer Rd

Grundon, John

Prop Class:	210 1 Family Res	210 1 Family Res	210 1 Family Res
Neighborhood:	40311	40311	40311
School Code:	264001 Hilton Central	264001 Hilton Central	264001 Hilton Central
Land Size:	1.10	1.10	0.75
Bldg Style:	01 Ranch	01 Ranch	03 Split level
Condition:	3 Normal	3 Normal	3 Normal
Grade:	C Average	C Average	C Average
Fireplaces:	1	1	1
Bedrooms:	4	4	3
Full/Half Baths:	1 / 1	1 / 1	1 / 1
Square Foot:	2230	2230	1686
Land Av:	$26,400	$26,400	$24,000
Total Av:	$168,100	$168,100	$136,500
Sale Date:	08/10/12	08/10/12	10/07/13
Sale Price:	$161,500	$165,000	$135,000
Sale Price/Sqft:	$72.42	$73.99	$80.07

	264089 015.02-3-24 423 Huffer Rd Phillips, Paul	264089 015.02-2-8 444 Huffer Rd Leone, David C	264089 015.02-3-3 509 Huffer Rd Juzwiak, Donald
Prop Class:	210 1 Family Res	210 1 Family Res	210 1 Family Res
Neighborhood:	40311	40311	40311
School Code:	264001 Hilton Central	264001 Hilton Central	264001 Hilton Central
Land Size:	0.69	2.00	1.00
Bldg Style:	03 Split level	08 Old style	05 Colonial
Condition:	3 Normal	3 Normal	3 Normal
Grade:	C Average	C Average	C Average
Fireplaces:	0	1	1
Bedrooms:	4	3	3
Full/Half Baths:	2 / 0	1 / 0	2 / 0
Square Foot:	1628	1725	3500
Land Av:	$23,500	$27,200	$26,000
Total Av:	$128,300	$154,700	$137,700
Sale Date:	10/31/12	07/18/13	09/26/14
Sale Price:	$117,900	$155,000	$137,000
Sale Price/Sqft:	$72.42	$89.86	$39.14

	264089 015.02-3-2.11 515 Huffer Rd Hutchings, Michael J	264089 016.04-2-23 330 Lighthouse Rd Garcia, Gregory B	264089 025.01-1-6.11 353 Manitou Rd Travis, Barbara
Prop Class:	210 1 Family Res	210 1 Family Res	210 1 Family Res
Neighborhood:	40311	40311	40311
School Code:	264001 Hilton Central	264001 Hilton Central	264001 Hilton Central
Land Size:	0.69	0.68	1.63
Bldg Style:	05 Colonial	02 Raised ranch	08 Old style
Condition:	4 Good	3 Normal	3 Normal
Grade:	B Good	C Average	C Average
Fireplaces:	1	0	0
Bedrooms:	4	3	3
Full/Half Baths:	2 / 1	2 / 0	2 / 0
Square Foot:	1770	1828	1464
Land Av:	$23,500	$23,400	$28,200
Total Av:	$174,600	$133,500	$104,400
Sale Date:	10/10/14	04/30/12	03/07/13
Sale Price:	$175,000	$127,500	$94,900
Sale Price/Sqft:	$98.87	$69.75	$64.82

	264089 016.02-2-36.2 123 Moul Rd Donofrio, Patrick L Jr	264089 016.02-1-27 181 Moul Rd Finke, Matthias	264089 016.02-1-20 211 Moul Rd Quatro, Richard L
Prop Class:	210 1 Family Res	210 1 Family Res	210 1 Family Res
Neighborhood:	40311	40311	40311
School Code:	264001 Hilton Central	264001 Hilton Central	264001 Hilton Central
Land Size:	4.30	0.65	0.50
Bldg Style:	05 Colonial	02 Raised ranch	01 Ranch
Condition:	3 Normal	3 Normal	3 Normal
Grade:	C Average	C Average	C Average
Fireplaces:	0	0	0
Bedrooms:	3	3	3
Full/Half Baths:	2 / 1	1 / 0	1 / 0
Square Foot:	1831	1276	1387
Land Av:	$37,600	$23,200	$22,000
Total Av:	$178,100	$101,000	$112,700
Sale Date:	05/03/12	07/31/13	10/04/13
Sale Price:	$177,500	$100,000	$111,000
Sale Price/Sqft:	$96.94	$78.37	$80.03

	264089 016.01-2-25.12 390 Moul Rd Zucco, Anthony	264089 016.01-2-26.3 430 Moul Rd Redick, Bryan M	264089 015.02-3-30 620 Moul Rd VanZeilen, Jason W
Prop Class:	210 1 Family Res	210 1 Family Res	210 1 Family Res
Neighborhood:	40311	40311	40311
School Code:	264001 Hilton Central	264001 Hilton Central	264001 Hilton Central
Land Size:	1.10	7.56	1.80
Bldg Style:	08 Old style	05 Colonial	03 Split level
Condition:	3 Normal	4 Good	3 Normal
Grade:	C Average	B Good	C Average
Fireplaces:	0	1	2
Bedrooms:	3	3	4
Full/Half Baths:	1 / 0	3 / 1	2 / 0
Square Foot:	1505	1737	2332
Land Av:	$26,400	$49,000	$28,800
Total Av:	$115,500	$238,900	$143,600
Sale Date:	03/04/14	02/05/15	08/15/13
Sale Price:	$115,000	$238,900	$142,000
Sale Price/Sqft:	$76.41	$137.54	$60.89

	264089 017.01-1-25 65 Moul Rd O'Brien, Thomas W	264089 015.02-3-48.3 670 Moul Rd Blandford, Jameson	264089 017.01-1-33 71 Moul Rd Lincoln, Kristopher J
Prop Class:	210 1 Family Res	210 1 Family Res	210 1 Family Res
Neighborhood:	40311	40311	40311
School Code:	264001 Hilton Central	264001 Hilton Central	264001 Hilton Central
Land Size:	0.80	1.86	0.80
Bldg Style:	02 Raised ranch	06 Contemporary	05 Colonial
Condition:	3 Normal	4 Good	3 Normal
Grade:	C Average	B Good	C Average
Fireplaces:	0	1	1
Bedrooms:	2	3	4
Full/Half Baths:	2 / 0	2 / 1	3 / 0
Square Foot:	2520	1824	2400
Land Av:	$24,400	$29,000	$24,400
Total Av:	$172,700	$240,200	$211,200
Sale Date:	12/26/12	09/10/12	01/20/12
Sale Price:	$170,000	$238,300	$198,500
Sale Price/Sqft:	$67.46	$130.65	$82.71

	264089 016.06-1-1 110 North Av Brocious, Caleb D	264089 016.01-1-25 167 North Av Williard, Jeffrey K	264089 016.01-1-29 183 North Av Thornton, Amy T
Prop Class:	210 1 Family Res	210 1 Family Res	210 1 Family Res
Neighborhood:	40311	40311	40311
School Code:	264001 Hilton Central	264001 Hilton Central	264001 Hilton Central
Land Size:	0.95	1.00	0.60
Bldg Style:	01 Ranch	02 Raised ranch	05 Colonial
Condition:	3 Normal	3 Normal	3 Normal
Grade:	C Average	C Average	C Average
Fireplaces:	1	1	0
Bedrooms:	3	4	3
Full/Half Baths:	2 / 0	2 / 0	1 / 1
Square Foot:	2094	1828	1560
Land Av:	$25,600	$26,000	$22,800
Total Av:	$130,000	$119,900	$131,500
Sale Date:	11/02/12	11/13/14	06/18/12
Sale Price:	$120,900	$119,800	$124,900
Sale Price/Sqft:	$57.74	$65.54	$80.06

	264089 016.01-1-29 183 North Av Salamone, Georgia	264089 016.03-2-56 294 North Av Pulci, Marisa	264089 016.03-1-31 339 North Av Wachowicz, Daniel
Prop Class:	210 1 Family Res	210 1 Family Res	210 1 Family Res
Neighborhood:	40311	40311	40311
School Code:	264001 Hilton Central	264001 Hilton Central	264001 Hilton Central
Land Size:	0.60	0.99	1.00
Bldg Style:	05 Colonial	01 Ranch	01 Ranch
Condition:	3 Normal	3 Normal	3 Normal
Grade:	C Average	C Average	C Average
Fireplaces:	0	0	0
Bedrooms:	3	3	3
Full/Half Baths:	1 / 1	2 / 0	2 / 1
Square Foot:	1560	1444	1284
Land Av:	$22,800	$25,900	$26,000
Total Av:	$131,500	$99,900	$127,800
Sale Date:	01/29/15	09/26/14	07/11/14
Sale Price:	$131,500	$95,000	$127,600
Sale Price/Sqft:	$84.29	$65.79	$99.38

264089 016.03-2-48
340 North Av

Heppner, Stephen

264089 016.03-2-42
364 North Av

Serrano, Joyce A

264089 016.03-1-46
399 North Av

Relyea, Gina M

Prop Class:	210 1 Family Res	210 1 Family Res	210 1 Family Res
Neighborhood:	40311	40311	40311
School Code:	264001 Hilton Central	264001 Hilton Central	264001 Hilton Central
Land Size:	0.92	0.53	0.50
Bldg Style:	03 Split level	05 Colonial	01 Ranch
Condition:	3 Normal	3 Normal	3 Normal
Grade:	C Average	C Average	C Average
Fireplaces:	1	1	0
Bedrooms:	3	3	3
Full/Half Baths:	1 / 0	1 / 1	1 / 0
Square Foot:	1364	1400	1040
Land Av:	$25,400	$22,200	$22,000
Total Av:	$119,900	$126,000	$93,800
Sale Date:	09/16/13	12/05/13	01/29/14
Sale Price:	$119,900	$122,500	$93,906
Sale Price/Sqft:	$87.90	$87.50	$90.29

	264089 016.03-2-33 406 North Av Maloney, Randi L	264089 043.04-2-1 107 Parma Center Rd Gleason, Thomas J IV	264089 043.02-1-9 130 Parma Center Rd Hackett, Susan
Prop Class:	210 1 Family Res	210 1 Family Res	210 1 Family Res
Neighborhood:	40311	40311	40311
School Code:	264001 Hilton Central	264001 Hilton Central	264001 Hilton Central
Land Size:	0.50	1.00	0.55
Bldg Style:	01 Ranch	01 Ranch	08 Old style
Condition:	3 Normal	3 Normal	3 Normal
Grade:	C Average	C Average	C Average
Fireplaces:	0	0	0
Bedrooms:	3	3	3
Full/Half Baths:	1 / 0	1 / 1	2 / 0
Square Foot:	1240	1337	2213
Land Av:	$22,000	$26,000	$22,400
Total Av:	$104,400	$121,400	$137,400
Sale Date:	10/10/12	06/01/12	09/27/13
Sale Price:	$92,000	$115,000	$135,000
Sale Price/Sqft:	$74.19	$86.01	$61.00

	264089 043.02-1-17 310 Parma Center Rd Moriarty, Tyler	264089 043.03-2-35 325 Parma Center Rd Mammarello, Nicole M	264089 043.01-1-31 448 Parma Center Rd Muir, Kim R
Prop Class:	210 1 Family Res	210 1 Family Res	210 1 Family Res
Neighborhood:	40311	40311	40311
School Code:	264001 Hilton Central	264001 Hilton Central	264001 Hilton Central
Land Size:	1.60	3.86	5.81
Bldg Style:	04 Cape cod	08 Old style	08 Old style
Condition:	3 Normal	3 Normal	4 Good
Grade:	C Average	C Average	B Good
Fireplaces:	1	0	0
Bedrooms:	4	6	3
Full/Half Baths:	2 / 1	1 / 1	1 / 1
Square Foot:	1608	2078	1435
Land Av:	$28,100	$31,000	$33,300
Total Av:	$153,500	$100,800	$146,100
Sale Date:	09/07/12	10/08/14	09/19/14
Sale Price:	$153,000	$99,900	$145,000
Sale Price/Sqft:	$95.15	$48.08	$101.05

	264089 043.01-1-36 474 Parma Center Rd Hafner, Cheryl A	264089 043.03-1-5 479 Parma Center Rd Romano, Anthony R	264089 043.04-2-15 51 Parma Center Rd Campbell, Sharon
Prop Class:	210 1 Family Res	210 1 Family Res	210 1 Family Res
Neighborhood:	40311	40311	40311
School Code:	264001 Hilton Central	264001 Hilton Central	264001 Hilton Central
Land Size:	0.45	0.35	0.69
Bldg Style:	03 Split level	04 Cape cod	01 Ranch
Condition:	3 Normal	3 Normal	3 Normal
Grade:	C Average	C Average	C Average
Fireplaces:	1	0	0
Bedrooms:	3	4	3
Full/Half Baths:	1 / 1	1 / 0	1 / 1
Square Foot:	1632	1554	1194
Land Av:	$21,600	$20,800	$23,500
Total Av:	$135,300	$100,100	$102,600
Sale Date:	12/16/13	01/29/15	03/30/12
Sale Price:	$134,000	$100,000	$93,000
Sale Price/Sqft:	$82.11	$64.35	$77.89



	264089 042.02-1-12.1	264089 042.04-1-14	264089 042.03-1-14.1
	594 Parma Center Rd	623 Parma Center Rd	817 Parma Center Rd
	McDonald, Jenna L	Beck, Jessica	Moriarty, Claudia
Prop Class:	210 1 Family Res	210 1 Family Res	210 1 Family Res
Neighborhood:	40311	40311	40311
School Code:	264001 Hilton Central	264001 Hilton Central	264001 Hilton Central
Land Size:	5.10	0.45	9.93
Bldg Style:	08 Old style	01 Ranch	01 Ranch
Condition:	3 Normal	3 Normal	5 Excellent
Grade:	C Average	C Average	B Good
Fireplaces:	0	0	1
Bedrooms:	4	3	5
Full/Half Baths:	1 / 0	1 / 0	2 / 0
Square Foot:	2056	1176	1738
Land Av:	$40,400	$21,600	$38,800
Total Av:	$140,900	$107,700	$420,500
Sale Date:	02/28/13	11/16/12	12/18/14
Sale Price:	$130,000	$103,000	$425,000
Sale Price/Sqft:	$63.23	$87.59	$244.53

	264089 042.01-2-16 924 Parma Center Rd Radder, James D	264089 042.03-1-5 985 Parma Center Rd Pereira, Moses S	264089 056.01-2-39 1083 Peck Rd Trobia, Timothy J
Prop Class:	210 1 Family Res	210 1 Family Res	210 1 Family Res
Neighborhood:	40311	40311	40311
School Code:	264001 Hilton Central	264001 Hilton Central	264001 Hilton Central
Land Size:	0.53	0.87	0.79
Bldg Style:	01 Ranch	03 Split level	03 Split level
Condition:	4 Good	3 Normal	3 Normal
Grade:	B Good	C Average	C Average
Fireplaces:	0	1	0
Bedrooms:	3	3	4
Full/Half Baths:	1 / 0	1 / 1	1 / 1
Square Foot:	1440	1804	1760
Land Av:	$22,200	$25,000	$24,300
Total Av:	$153,800	$108,500	$146,800
Sale Date:	08/21/14	11/03/14	01/22/13
Sale Price:	$154,900	$108,000	$143,000
Sale Price/Sqft:	$107.57	$59.87	$81.25

264089 056.01-1-6	264089 056.01-2-23	264089 057.01-2-23.103
1136 Peck Rd	1139 Peck Rd	497 Peck Rd
Ross, Henry	Richardson, Robert	Koester, Glenn E

Prop Class:	210 1 Family Res	210 1 Family Res	210 1 Family Res
Neighborhood:	40311	40311	40311
School Code:	264001 Hilton Central	264001 Hilton Central	264001 Hilton Central
Land Size:	0.86	0.40	3.51
Bldg Style:	01 Ranch	01 Ranch	05 Colonial
Condition:	3 Normal	3 Normal	3 Normal
Grade:	C Average	C Average	C Average
Fireplaces:	0	0	0
Bedrooms:	2	2	2
Full/Half Baths:	2 / 0	1 / 0	1 / 1
Square Foot:	1196	980	1152
Land Av:	$24,900	$21,200	$31,000
Total Av:	$107,400	$89,900	$161,800
Sale Date:	10/01/13	09/11/14	06/27/13
Sale Price:	$105,000	$92,000	$128,000
Sale Price/Sqft:	$87.79	$93.88	$111.11

	264089 057.01-2-35 591 Peck Rd Galiotta, Donald	264089 057.01-1-26.1 638 Peck Rd Maggio, David A	264089 056.02-1-12 751 Peck Rd Rossman, Matthew J
Prop Class:	210 1 Family Res	210 1 Family Res	210 1 Family Res
Neighborhood:	40311	40311	40311
School Code:	264001 Hilton Central	264001 Hilton Central	264001 Hilton Central
Land Size:	0.50	0.76	1.00
Bldg Style:	01 Ranch	01 Ranch	08 Old style
Condition:	3 Normal	3 Normal	3 Normal
Grade:	C Average	C Average	C Average
Fireplaces:	0	0	0
Bedrooms:	4	4	4
Full/Half Baths:	2 / 0	4 / 0	2 / 1
Square Foot:	1420	1904	2547
Land Av:	$22,000	$24,100	$26,000
Total Av:	$131,900	$197,100	$179,900
Sale Date:	01/25/13	05/03/13	08/20/14
Sale Price:	$129,900	$184,500	$180,000
Sale Price/Sqft:	$91.48	$96.90	$70.67

	264089 056.02-1-14	264089 042.04-1-18.223	264089 023.04-2-43
	769 Peck Rd	130 Spencer Rd	1122 West Av
	Thomas, Robert J	Eichas, James	Hain, Alan R
Prop Class:	210 1 Family Res	210 1 Family Res	210 1 Family Res
Neighborhood:	40311	40311	40311
School Code:	264001 Hilton Central	264001 Hilton Central	264001 Hilton Central
Land Size:	1.00	33.41	2.30
Bldg Style:	05 Colonial		08 Old style
Condition:	3 Normal		3 Normal
Grade:	C Average		C Average
Fireplaces:	0		1
Bedrooms:	5		3
Full/Half Baths:	1 / 1		1 / 1
Square Foot:	2432		1684
Land Av:	$26,000	$106,700	$30,600
Total Av:	$140,000	$106,700	$99,400
Sale Date:	05/24/13	01/08/15	10/15/12
Sale Price:	$139,900	$65,000	$95,000
Sale Price/Sqft:	$57.52		$56.41

	264089 031.02-2-30 1125 West Av Johnson, Rexford A Jr	264089 023.04-2-40.2 1134 West Av Miller, Zachary E	264089 023.04-2-29 1200 West Av Daniels, Patty A
Prop Class:	210 1 Family Res	210 1 Family Res	210 1 Family Res
Neighborhood:	40311	40311	40311
School Code:	264001 Hilton Central	264001 Hilton Central	264001 Hilton Central
Land Size:	0.60	0.59	0.62
Bldg Style:	08 Old style	08 Old style	02 Raised ranch
Condition:	3 Normal	3 Normal	3 Normal
Grade:	C Average	C Average	C Average
Fireplaces:	1	0	0
Bedrooms:	4	3	4
Full/Half Baths:	2 / 0	1 / 0	2 / 0
Square Foot:	2193	1504	1633
Land Av:	$22,800	$22,700	$23,000
Total Av:	$132,400	$105,800	$119,400
Sale Date:	03/07/12	06/28/12	03/19/13
Sale Price:	$126,000	$101,000	$116,900
Sale Price/Sqft:	$57.46	$67.15	$71.59

264089 024.04-1-11
588 Wilder Rd

Senkala, Daniel M

264089 024.04-1-15.1
700 Wilder Rd

Barnes, Robert E

264089 016.03-2-10.113
165 Bennett Rd

DeLay, Jonathan R

Prop Class:	210 1 Family Res	210 1 Family Res	240 Rural res
Neighborhood:	40311	40311	40311
School Code:	264001 Hilton Central	264001 Hilton Central	264001 Hilton Central
Land Size:	5.00	3.60	16.05
Bldg Style:	01 Ranch	01 Ranch	05 Colonial
Condition:	4 Good	3 Normal	3 Normal
Grade:	C Average	C Average	C Average
Fireplaces:	1	1	1
Bedrooms:	3	3	3
Full/Half Baths:	2 / 0	2 / 1	2 / 1
Square Foot:	2551	1716	2187
Land Av:	$40,000	$28,600	$41,100
Total Av:	$221,800	$182,900	$240,000
Sale Date:	01/04/12	10/10/14	11/02/12
Sale Price:	$219,000	$185,000	$234,000
Sale Price/Sqft:	$85.85	$107.81	$107.00

	264089 042.01-2-37	264089 016.02-2-7.1	264089 057.01-2-23.102
	1212 Clarkson Parma Tl Rd	99 Moul Rd	499 Peck Rd
	Bloss, Frederick L Jr	Johnston, David A	Boothe, John R
Prop Class:	240 Rural res	240 Rural res	240 Rural res
Neighborhood:	40311	40311	40311
School Code:	264001 Hilton Central	264001 Hilton Central	264001 Hilton Central
Land Size:	11.30	10.66	24.42
Bldg Style:	03 Split level	05 Colonial	06 Contemporary
Condition:	4 Good	3 Normal	5 Excellent
Grade:	C Average	C Average	A Excellent
Fireplaces:	0	1	1
Bedrooms:	4	3	3
Full/Half Baths:	2 / 0	2 / 1	2 / 1
Square Foot:	2130	1566	1853
Land Av:	$38,800	$59,000	$54,400
Total Av:	$208,000	$225,100	$357,000
Sale Date:	07/01/14	11/06/14	01/22/15
Sale Price:	$208,000	$235,300	$357,000
Sale Price/Sqft:	$97.65	$150.26	$192.66

	264089 016.03-2-25.1 446 Curtis Rd LoVerde, Amy L	264089 015.04-2-1.21 240 Hamlin Parma Tl Rd Davidson, Michael C	264089 015.04-2-2 691 Moul Rd Sullivan, Kevin M
Prop Class:	241 Rural res&ag	241 Rural res&ag	241 Rural res&ag
Neighborhood:	40311	40311	40311
School Code:	264001 Hilton Central	264001 Hilton Central	264001 Hilton Central
Land Size:	21.90	8.43	51.90
Bldg Style:	08 Old style	05 Colonial	05 Colonial
Condition:	4 Good	3 Normal	4 Good
Grade:	C Average	C Average	B Good
Fireplaces:	1	0	1
Bedrooms:	3	3	3
Full/Half Baths:	2 / 0	2 / 0	2 / 1
Square Foot:	2419	1960	1761
Land Av:	$94,600	$51,500	$188,600
Total Av:	$321,500	$165,000	$281,500
Sale Date:	02/28/14	08/22/14	12/01/14
Sale Price:	$319,900	$162,000	$278,000
Sale Price/Sqft:	$132.24	$82.65	$157.86

	264089 057.02-1-38 190 Bailey Rd Hondorf, Brian R	264089 057.02-3-42.1 104 Dean Rd Kasap, Andrey	264089 057.02-2-22 45 Dean Rd Phelps, Steven
Prop Class:	210 1 Family Res	210 1 Family Res	210 1 Family Res
Neighborhood:	40312	40312	40312
School Code:	264001 Hilton Central	264001 Hilton Central	264001 Hilton Central
Land Size:	0.80	1.85	3.60
Bldg Style:	06 Contemporary	06 Contemporary	01 Ranch
Condition:	3 Normal	3 Normal	3 Normal
Grade:	C Average	C Average	C Average
Fireplaces:	1	1	1
Bedrooms:	3	3	3
Full/Half Baths:	1 / 1	2 / 1	1 / 0
Square Foot:	1378	2661	1336
Land Av:	$32,600	$38,000	$39,100
Total Av:	$134,500	$283,800	$125,900
Sale Date:	09/30/13	07/01/14	12/11/12
Sale Price:	$124,451	$285,000	$112,000
Sale Price/Sqft:	$90.31	$107.10	$83.83

	264089 057.02-2-26 61 Dean Rd Rymer, Mark A	264089 023.02-2-10 108 Dunbar Rd O'Brien, Justin	264089 023.02-2-53 190 Dunbar Rd Barone, Matthew
Prop Class:	210 1 Family Res	210 1 Family Res	210 1 Family Res
Neighborhood:	40312	40312	40312
School Code:	264001 Hilton Central	264001 Hilton Central	264001 Hilton Central
Land Size:	1.60	1.23	3.13
Bldg Style:	01 Ranch	04 Cape cod	05 Colonial
Condition:	3 Normal	3 Normal	3 Normal
Grade:	C Average	C Average	C Average
Fireplaces:	2	1	1
Bedrooms:	3	4	3
Full/Half Baths:	1 / 0	2 / 0	2 / 1
Square Foot:	1144	1713	1997
Land Av:	$37,100	$35,200	$33,700
Total Av:	$137,500	$154,500	$213,200
Sale Date:	02/10/12	07/16/12	04/13/12
Sale Price:	$128,000	$140,000	$199,900
Sale Price/Sqft:	$111.89	$81.73	$100.10

	264089 023.02-2-53 190 Dunbar Rd Mitchell, Steven C	264089 023.02-2-46 220 Dunbar Rd Paul, Donald E	264089 024.01-1-23 26 Dunbar Rd Hidy, Robin A
Prop Class:	210 1 Family Res	210 1 Family Res	210 1 Family Res
Neighborhood:	40312	40312	40312
School Code:	264001 Hilton Central	264001 Hilton Central	264001 Hilton Central
Land Size:	3.13	1.81	1.50
Bldg Style:	05 Colonial	05 Colonial	01 Ranch
Condition:	3 Normal	3 Normal	3 Normal
Grade:	C Average	C Average	C Average
Fireplaces:	1	0	2
Bedrooms:	3	4	3
Full/Half Baths:	2 / 1	2 / 1	2 / 0
Square Foot:	1997	2124	2107
Land Av:	$33,700	$37,800	$36,800
Total Av:	$213,200	$207,500	$186,600
Sale Date:	08/20/14	07/24/13	06/30/14
Sale Price:	$217,000	$194,580	$186,000
Sale Price/Sqft:	$108.66	$91.61	$88.28

	264089 024.01-1-23 26 Dunbar Rd Liese, James M	264089 023.02-2-8 92 Dunbar Rd Harris, David L	264089 025.03-1-18 667 Manitou Rd Galante, Nicholas
Prop Class:	210 1 Family Res	210 1 Family Res	210 1 Family Res
Neighborhood:	40312	40312	40312
School Code:	264001 Hilton Central	264001 Hilton Central	264001 Hilton Central
Land Size:	1.50	1.60	0.65
Bldg Style:	01 Ranch	03 Split level	01 Ranch
Condition:	3 Normal	3 Normal	3 Normal
Grade:	C Average	C Average	C Average
Fireplaces:	2	1	1
Bedrooms:	3	3	3
Full/Half Baths:	2 / 0	1 / 1	1 / 1
Square Foot:	2107	1758	1676
Land Av:	$36,800	$35,600	$30,800
Total Av:	$186,600	$147,000	$140,000
Sale Date:	03/27/14	01/20/12	01/23/15
Sale Price:	$139,000	$139,900	$140,000
Sale Price/Sqft:	$65.97	$79.58	$83.53

	264089 044.01-1-4 993 Manitou Rd Alicata, Samuel N	264089 024.01-3-9 593 North Av Torres, Angel L	264089 017.03-1-2.1 187 Payne Beach Rd Wegman, Michael
Prop Class:	210 1 Family Res	210 1 Family Res	210 1 Family Res
Neighborhood:	40312	40312	40312
School Code:	264001 Hilton Central	264001 Hilton Central	264001 Hilton Central
Land Size:	4.90	0.50	5.00
Bldg Style:	08 Old style	05 Colonial	01 Ranch
Condition:	2 Fair	3 Normal	4 Good
Grade:	C Average	C Average	C Average
Fireplaces:	1	1	1
Bedrooms:	3	4	4
Full/Half Baths:	1 / 0	2 / 1	2 / 1
Square Foot:	1470	1452	2224
Land Av:	$48,700	$29,000	$39,000
Total Av:	$105,800	$145,300	$251,100
Sale Date:	06/23/14	09/25/14	06/26/14
Sale Price:	$106,000	$145,900	$249,500
Sale Price/Sqft:	$72.11	$100.48	$112.19

	264089 017.01-1-7 73 Payne Beach Rd Edgecombe, Stacy	264089 017.01-1-11 89 Payne Beach Rd Prate, Michael G	264089 057.02-3-15.1 233 Peck Rd Fitzgerald, Griffin
Prop Class:	210 1 Family Res	210 1 Family Res	210 1 Family Res
Neighborhood:	40312	40312	40312
School Code:	264001 Hilton Central	264001 Hilton Central	264001 Hilton Central
Land Size:	0.85	0.50	1.41
Bldg Style:	03 Split level	03 Split level	01 Ranch
Condition:	3 Normal	3 Normal	3 Normal
Grade:	C Average	C Average	C Average
Fireplaces:	1	1	1
Bedrooms:	3	3	3
Full/Half Baths:	1 / 1	2 / 0	2 / 1
Square Foot:	1964	1520	1800
Land Av:	$33,200	$29,000	$36,400
Total Av:	$140,800	$135,000	$163,900
Sale Date:	08/22/14	03/15/13	10/15/12
Sale Price:	$140,000	$132,000	$158,000
Sale Price/Sqft:	$71.28	$86.84	$87.78

264089 057.02-3-6
323 Peck Rd

Ehmann, Joseph T

264089 057.02-2-11
409 Peck Rd

Sprague, Bruce R

264089 057.02-1-18.2
410 Peck Rd

Kalpin, Nathan R

Prop Class:	210 1 Family Res	210 1 Family Res	220 2 Family Res
Neighborhood:	40312	40312	40312
School Code:	264001 Hilton Central	264001 Hilton Central	264001 Hilton Central
Land Size:	1.50	2.30	0.89
Bldg Style:	08 Old style	08 Old style	08 Old style
Condition:	3 Normal	2 Fair	3 Normal
Grade:	C Average	C Average	C Average
Fireplaces:	0	0	0
Bedrooms:	4	3	5
Full/Half Baths:	2 / 0	1 / 0	2 / 1
Square Foot:	2058	1352	2516
Land Av:	$35,500	$37,100	$33,700
Total Av:	$165,600	$131,800	$135,100
Sale Date:	08/06/12	07/10/12	07/23/13
Sale Price:	$160,000	$122,500	$124,200
Sale Price/Sqft:	$77.75	$90.61	$49.36

	264089 033.03-1-13 70 Burritt Rd Callea Holdings LLC	264089 024.04-2-21 10 Carrie Marie La Fisher, Ryan T	264089 024.04-2-10 23 Carrie Marie La Velyk, Patrick
Prop Class:	240 Rural res	210 1 Family Res	210 1 Family Res
Neighborhood:	40312	40331	40331
School Code:	264001 Hilton Central	264001 Hilton Central	264001 Hilton Central
Land Size:	19.20	0.77	0.35
Bldg Style:	05 Colonial	05 Colonial	05 Colonial
Condition:	3 Normal	3 Normal	3 Normal
Grade:	C Average	C Average	C Average
Fireplaces:	0	1	1
Bedrooms:	3	4	3
Full/Half Baths:	2 / 1	2 / 1	2 / 1
Square Foot:	1969	2268	1780
Land Av:	$98,700	$40,400	$32,000
Total Av:	$266,400	$235,000	$174,000
Sale Date:	07/21/14	12/06/13	03/03/14
Sale Price:	$225,000	$240,000	$172,000
Sale Price/Sqft:	$114.27	$105.82	$96.63

264089 024.04-2-45
36 Carrie Marie La

Lloyd, David G

264089 024.04-2-34
43 Carrie Marie La

Suro, Nathaniel

264089 024.04-2-42
44 Carrie Marie La

Presutti, Isolino

Prop Class:	210 1 Family Res	210 1 Family Res	210 1 Family Res
Neighborhood:	40331	40331	40331
School Code:	264001 Hilton Central	264001 Hilton Central	264001 Hilton Central
Land Size:	0.31	0.31	0.31
Bldg Style:	01 Ranch	06 Contemporary	01 Ranch
Condition:	3 Normal	3 Normal	3 Normal
Grade:	C Average	C Average	C Average
Fireplaces:	1	1	1
Bedrooms:	3	4	3
Full/Half Baths:	2 / 0	2 / 1	2 / 1
Square Foot:	1528	1922	1605
Land Av:	$31,200	$31,200	$31,200
Total Av:	$173,400	$198,400	$171,400
Sale Date:	11/07/12	08/08/13	08/15/14
Sale Price:	$172,700	$193,903	$165,000
Sale Price/Sqft:	$113.02	$100.89	$102.80

	264089 024.04-2-41 46 Carrie Marie La Annable, Scott D	264089 024.04-2-41 46 Carrie Marie La Weichert Relocation Resources	264089 024.04-2-40 48 Carrie Marie La Surdyk, Daniel
Prop Class:	210 1 Family Res	210 1 Family Res	210 1 Family Res
Neighborhood:	40331	40331	40331
School Code:	264001 Hilton Central	264001 Hilton Central	264001 Hilton Central
Land Size:	0.34	0.34	0.46
Bldg Style:	05 Colonial	05 Colonial	05 Colonial
Condition:	3 Normal	3 Normal	3 Normal
Grade:	C Average	C Average	C Average
Fireplaces:	1	1	1
Bedrooms:	4	4	3
Full/Half Baths:	2 / 2	2 / 2	2 / 1
Square Foot:	2118	2118	2032
Land Av:	$31,800	$31,800	$34,200
Total Av:	$200,300	$200,300	$198,400
Sale Date:	02/22/13	02/22/13	05/01/14
Sale Price:	$193,900	$193,900	$198,000
Sale Price/Sqft:	$91.55	$91.55	$97.44

	264089 024.04-2-39 50 Carrie Marie La Vergamini, Matthew R	264089 024.04-2-39 50 Carrie Marie La Ambrose, Matthew	264089 024.04-2-23 6 Carrie Marie La Marshall, Darryl T
Prop Class:	210 1 Family Res	210 1 Family Res	210 1 Family Res
Neighborhood:	40331	40331	40331
School Code:	264001 Hilton Central	264001 Hilton Central	264001 Hilton Central
Land Size:	0.97	0.97	0.77
Bldg Style:	05 Colonial	05 Colonial	05 Colonial
Condition:	3 Normal	3 Normal	3 Normal
Grade:	C Average	C Average	C Average
Fireplaces:	1	1	1
Bedrooms:	3	3	4
Full/Half Baths:	2 / 1	2 / 1	2 / 1
Square Foot:	2164	2164	2380
Land Av:	$44,400	$44,400	$40,400
Total Av:	$203,800	$203,800	$215,400
Sale Date:	07/31/12	08/14/14	09/19/13
Sale Price:	$205,000	$199,000	$211,300
Sale Price/Sqft:	$94.73	$91.96	$88.78

	264089 024.04-2-52 69 Carrie Marie La Swiatek, Mark	264089 024.04-2-62 72 Carrie Marie La Weber, Clifford	264089 024.04-2-54 73 Carrie Marie La Beavers, Joann
Prop Class:	210 1 Family Res	210 1 Family Res	210 1 Family Res
Neighborhood:	40331	40331	40331
School Code:	264001 Hilton Central	264001 Hilton Central	264001 Hilton Central
Land Size:	0.31	0.68	0.31
Bldg Style:	05 Colonial	01 Ranch	01 Ranch
Condition:	3 Normal	3 Normal	3 Normal
Grade:	C Average	C Average	C Average
Fireplaces:	1	1	1
Bedrooms:	3	3	3
Full/Half Baths:	2 / 1	2 / 0	2 / 0
Square Foot:	2138	1524	1657
Land Av:	$31,200	$38,600	$31,200
Total Av:	$218,200	$182,000	$176,100
Sale Date:	08/29/12	07/14/14	03/10/14
Sale Price:	$209,000	$181,800	$175,000
Sale Price/Sqft:	$97.75	$119.29	$105.61

	264089 024.04-2-80 83 Carrie Marie La Monks, Corey W	264089 024.04-2-73 92 Carrie Marie La Presciutti, Nicholas	264089 024.04-1-28 17 Marjorie La Kinmond, Charles P
Prop Class:	210 1 Family Res	210 1 Family Res	210 1 Family Res
Neighborhood:	40331	40331	40331
School Code:	264001 Hilton Central	264001 Hilton Central	264001 Hilton Central
Land Size:	0.37	0.60	0.40
Bldg Style:	05 Colonial	01 Ranch	01 Ranch
Condition:	3 Normal	3 Normal	3 Normal
Grade:	C Average	C Average	C Average
Fireplaces:	1	1	0
Bedrooms:	3	3	3
Full/Half Baths:	2 / 1	2 / 0	1 / 1
Square Foot:	2226	1852	1294
Land Av:	$32,400	$37,000	$33,000
Total Av:	$239,600	$199,900	$137,100
Sale Date:	07/02/14	09/17/12	11/05/13
Sale Price:	$239,900	$190,000	$134,000
Sale Price/Sqft:	$107.77	$102.59	$103.55

	264089 024.04-1-95 30 Marjorie La Guyette, Leon J	264089 024.04-1-81 37 Marjorie La Walker, John M	264089 024.04-1-88 48 Marjorie La Hueber, Gregory J
Prop Class:	210 1 Family Res	210 1 Family Res	210 1 Family Res
Neighborhood:	40331	40331	40331
School Code:	264001 Hilton Central	264001 Hilton Central	264001 Hilton Central
Land Size:	0.34	0.34	0.69
Bldg Style:	01 Ranch	05 Colonial	05 Colonial
Condition:	3 Normal	3 Normal	3 Normal
Grade:	C Average	C Average	C Average
Fireplaces:	1	1	0
Bedrooms:	3	3	4
Full/Half Baths:	2 / 0	2 / 1	2 / 1
Square Foot:	1409	2237	2377
Land Av:	$31,800	$31,800	$38,800
Total Av:	$177,100	$235,000	$217,800
Sale Date:	09/15/14	11/10/14	02/03/12
Sale Price:	$177,900	$235,000	$212,000
Sale Price/Sqft:	$126.26	$105.05	$89.19

264089 024.04-1-87	264089 025.03-2-12	264089 024.04-2-43
49 Marjorie La	3 Stephanie Ct	42 Carrie Marie La
Saltrelli, Raymond Z	Hartter, Linda	Nellis, Jason W

Prop Class:	210 1 Family Res	210 1 Family Res	215 1 Fam Res w/Apt
Neighborhood:	40331	40331	40331
School Code:	264001 Hilton Central	264001 Hilton Central	264001 Hilton Central
Land Size:	0.48	0.56	0.51
Bldg Style:	05 Colonial	05 Colonial	05 Colonial
Condition:	3 Normal	4 Good	3 Normal
Grade:	C Average	C Average	C Average
Fireplaces:	1	1	1
Bedrooms:	4	3	5
Full/Half Baths:	2 / 1	2 / 1	3 / 1
Square Foot:	2009	2042	2516
Land Av:	$34,600	$36,200	$35,200
Total Av:	$201,100	$237,500	$253,600
Sale Date:	03/02/12	07/24/14	02/27/12
Sale Price:	$194,900	$249,900	$250,000
Sale Price/Sqft:	$97.01	$122.38	$99.36

	264089 023.04-3-41 34 Fallwood Ter Spriggs, Brad C	264089 023.04-3-48 49 Fallwood Ter Maciuska, Daryl C	264089 023.04-3-50 53 Fallwood Ter Farrell, John M
Prop Class:	210 1 Family Res	210 1 Family Res	210 1 Family Res
Neighborhood:	40334	40334	40334
School Code:	264001 Hilton Central	264001 Hilton Central	264001 Hilton Central
Land Size:	0.66	0.50	0.52
Bldg Style:	05 Colonial	05 Colonial	05 Colonial
Condition:	3 Normal	3 Normal	4 Good
Grade:	C Average	C Average	B Good
Fireplaces:	0	1	1
Bedrooms:	4	4	3
Full/Half Baths:	2 / 1	2 / 1	2 / 1
Square Foot:	1879	2167	2351
Land Av:	$38,200	$35,000	$35,400
Total Av:	$191,800	$196,000	$231,100
Sale Date:	11/07/14	07/03/12	05/18/12
Sale Price:	$191,000	$176,900	$265,000
Sale Price/Sqft:	$101.65	$81.63	$112.72

	264089 023.04-3-65 129 Fallwood Ter Wright, Christine M	264089 023.04-3-67 137 Fallwood Ter Caprino, Albert J	264089 023.02-3-41 22 Fallwood Ter Fodness, Jamie L
Prop Class:	210 1 Family Res	210 1 Family Res	210 1 Family Res
Neighborhood:	40334	40334	40334
School Code:	264001 Hilton Central	264001 Hilton Central	264001 Hilton Central
Land Size:	0.60	0.63	0.52
Bldg Style:	05 Colonial	05 Colonial	05 Colonial
Condition:	4 Good	3 Normal	3 Normal
Grade:	C Average	C Average	C Average
Fireplaces:	1	1	1
Bedrooms:	5	4	4
Full/Half Baths:	3 / 1	2 / 1	2 / 1
Square Foot:	2476	1926	2108
Land Av:	$37,000	$37,600	$35,400
Total Av:	$238,700	$215,600	$217,300
Sale Date:	08/07/14	08/21/14	01/06/14
Sale Price:	$246,800	$216,367	$215,000
Sale Price/Sqft:	$99.68	$112.34	$101.99

	264089 023.04-3-52 57 Fallwood Ter Richardson, Matthew J	264089 023.02-3-11 12 Summertime Trl Englert, Kenneth M	264089 023.02-3-19 20 Summertime Trl Corbani, Michelle
Prop Class:	210 1 Family Res	210 1 Family Res	210 1 Family Res
Neighborhood:	40334	40334	40334
School Code:	264001 Hilton Central	264001 Hilton Central	264001 Hilton Central
Land Size:	0.49	0.60	0.60
Bldg Style:	05 Colonial	05 Colonial	05 Colonial
Condition:	4 Good	3 Normal	3 Normal
Grade:	C Average	C Average	C Average
Fireplaces:	0	2	0
Bedrooms:	3	4	3
Full/Half Baths:	2 / 1	2 / 1	2 / 1
Square Foot:	2184	1862	1768
Land Av:	$34,800	$37,000	$37,000
Total Av:	$216,900	$177,900	$165,000
Sale Date:	02/22/12	07/01/13	01/10/14
Sale Price:	$216,900	$175,000	$165,500
Sale Price/Sqft:	$99.31	$93.98	$93.61

	264089 023.02-3-24 35 Summertime Trl Petrosky, Alan P	264089 023.04-3-5 42 Summertime Trl Arnette, Catherine H	264089 023.04-3-16 57 Summertime Trl Murante, Kristin J
Prop Class:	210 1 Family Res	210 1 Family Res	210 1 Family Res
Neighborhood:	40334	40334	40334
School Code:	264001 Hilton Central	264001 Hilton Central	264001 Hilton Central
Land Size:	0.47	0.95	0.52
Bldg Style:	05 Colonial	05 Colonial	05 Colonial
Condition:	3 Normal	4 Good	3 Normal
Grade:	C Average	B Good	C Average
Fireplaces:	0	1	1
Bedrooms:	3	3	4
Full/Half Baths:	2 / 1	2 / 1	2 / 1
Square Foot:	1869	2097	1890
Land Av:	$34,400	$44,000	$35,400
Total Av:	$193,100	$210,200	$182,200
Sale Date:	08/28/13	07/19/13	09/30/13
Sale Price:	$193,000	$206,000	$180,000
Sale Price/Sqft:	$103.26	$98.24	$95.24

	264089 023.04-3-57 66 Summertime Trl Parr, Matthew R	264089 023.04-3-44 67 Summertime Trl Garbowski, Paage T	264089 023.04-3-56 68 Summertime Trl Healy, Heather L
Prop Class:	210 1 Family Res	210 1 Family Res	210 1 Family Res
Neighborhood:	40334	40334	40334
School Code:	264001 Hilton Central	264001 Hilton Central	264001 Hilton Central
Land Size:	0.60	0.60	0.61
Bldg Style:	05 Colonial	05 Colonial	01 Ranch
Condition:	4 Good	4 Good	4 Good
Grade:	C Average	C Average	C Average
Fireplaces:	0	1	1
Bedrooms:	4	4	2
Full/Half Baths:	2 / 1	2 / 1	3 / 0
Square Foot:	2007	1867	1798
Land Av:	$37,000	$37,000	$37,200
Total Av:	$198,100	$189,900	$239,900
Sale Date:	02/27/13	01/10/13	10/11/12
Sale Price:	$196,550	$188,850	$249,150
Sale Price/Sqft:	$97.93	$101.15	$138.57

	264089 023.04-3-45 69 Summertime Trl Sullivan, Jeremy R	264089 023.04-3-55 70 Summertime Trl Peer, Christopher T	264089 023.04-3-46 71 Summertime Trl Brunson, Mark R
Prop Class:	210 1 Family Res	210 1 Family Res	210 1 Family Res
Neighborhood:	40334	40334	40334
School Code:	264001 Hilton Central	264001 Hilton Central	264001 Hilton Central
Land Size:	0.54	0.53	0.49
Bldg Style:	05 Colonial	05 Colonial	05 Colonial
Condition:	4 Good	4 Good	3 Normal
Grade:	C Average	C Average	C Average
Fireplaces:	1	1	1
Bedrooms:	3	4	3
Full/Half Baths:	2 / 1	2 / 1	2 / 1
Square Foot:	1927	2069	1960
Land Av:	$35,800	$35,600	$34,800
Total Av:	$208,200	$216,900	$190,100
Sale Date:	12/13/13	06/24/12	11/19/13
Sale Price:	$205,741	$215,000	$189,445
Sale Price/Sqft:	$106.77	$103.91	$96.66

	264089 023.04-3-54 72 Summertime Trl Searley, Richard E	264089 023.04-3-53 74 Summertime Trl DiMora, Gary J	264089 024.03-1-19 11 Country Village La Potter, Andrew K
Prop Class:	210 1 Family Res	215 1 Fam Res w/Apt	210 1 Family Res
Neighborhood:	40334	40334	40335
School Code:	264001 Hilton Central	264001 Hilton Central	264001 Hilton Central
Land Size:	0.53	0.96	0.31
Bldg Style:	05 Colonial	05 Colonial	05 Colonial
Condition:	4 Good	4 Good	3 Normal
Grade:	B Good	B Good	C Average
Fireplaces:	1	1	0
Bedrooms:	3	6	3
Full/Half Baths:	2 / 1	4 / 0	2 / 1
Square Foot:	2067	3414	1838
Land Av:	$35,600	$44,200	$46,200
Total Av:	$220,700	$281,600	$188,000
Sale Date:	06/11/13	11/21/12	10/12/12
Sale Price:	$219,790	$332,565	$180,000
Sale Price/Sqft:	$106.33	$97.41	$97.93

	264089 023.04-3-21 58 Summertime Trl Bean, Evan	264089 023.04-3-23 60 Summertime Trl Mucha, Michael D	264089 023.04-3-43 65 Summertime Trl Howcraft, Nicholas S
Prop Class:	210 1 Family Res	210 1 Family Res	210 1 Family Res
Neighborhood:	40334	40334	40334
School Code:	264001 Hilton Central	264001 Hilton Central	264001 Hilton Central
Land Size:	0.51	0.51	0.65
Bldg Style:	05 Colonial	05 Colonial	05 Colonial
Condition:	3 Normal	3 Normal	4 Good
Grade:	C Average	C Average	C Average
Fireplaces:	1	1	0
Bedrooms:	4	4	4
Full/Half Baths:	2 / 1	2 / 1	2 / 1
Square Foot:	1838	2014	2250
Land Av:	$35,200	$35,200	$38,000
Total Av:	$184,200	$185,100	$230,100
Sale Date:	05/21/14	11/20/13	08/29/12
Sale Price:	$183,750	$165,000	$231,570
Sale Price/Sqft:	$99.97	$81.93	$102.92

	264089 024.03-1-47 176 Country Village La Dunham, John M Jr	264089 024.03-1-68 23 Country Village La Dittman, Paul Jr	264089 024.03-1-53 24 Country Village La Shaw, Patrick J
Prop Class:	210 1 Family Res	210 1 Family Res	210 1 Family Res
Neighborhood:	40335	40335	40335
School Code:	264001 Hilton Central	264001 Hilton Central	264001 Hilton Central
Land Size:	0.48	0.31	0.50
Bldg Style:	01 Ranch	05 Colonial	05 Colonial
Condition:	4 Good	4 Good	3 Normal
Grade:	C Average	B Good	C Average
Fireplaces:	1	1	1
Bedrooms:	3	4	4
Full/Half Baths:	2 / 0	2 / 1	2 / 1
Square Foot:	1589	2136	2166
Land Av:	$49,600	$46,200	$50,000
Total Av:	$191,700	$227,600	$205,600
Sale Date:	08/02/12	08/27/13	04/23/13
Sale Price:	$188,000	$224,900	$200,000
Sale Price/Sqft:	$118.31	$105.29	$92.34

	264089 024.03-1-67 27 Country Village La O'Neill, Sean M	264089 024.03-1-54 28 Country Village La Militello, Joseph A	264089 024.03-1-65 35 Country Village La Lombardo, Frank S
Prop Class:	210 1 Family Res	210 1 Family Res	210 1 Family Res
Neighborhood:	40335	40335	40335
School Code:	264001 Hilton Central	264001 Hilton Central	264001 Hilton Central
Land Size:	0.31	0.48	0.37
Bldg Style:	05 Colonial	05 Colonial	05 Colonial
Condition:	4 Good	4 Good	3 Normal
Grade:	B Good	B Good	C Average
Fireplaces:	1	1	1
Bedrooms:	3	3	3
Full/Half Baths:	2 / 1	2 / 1	2 / 1
Square Foot:	2110	2330	2123
Land Av:	$46,200	$49,600	$47,400
Total Av:	$238,300	$258,900	$206,800
Sale Date:	11/26/14	11/19/14	03/27/13
Sale Price:	$241,000	$259,900	$200,000
Sale Price/Sqft:	$114.22	$111.55	$94.21

	264089 024.03-1-56 36 Country Village La Matthews, Jeffrey	264089 024.03-1-57 40 Country Village La Reger, Jared	264089 024.03-1-58 44 Country Village La Chebanenko, Aleksey V
Prop Class:	210 1 Family Res	210 1 Family Res	210 1 Family Res
Neighborhood:	40335	40335	40335
School Code:	264001 Hilton Central	264001 Hilton Central	264001 Hilton Central
Land Size:	0.47	0.53	0.53
Bldg Style:	05 Colonial	05 Colonial	05 Colonial
Condition:	4 Good	4 Good	4 Good
Grade:	B Good	B Good	B Good
Fireplaces:	1	1	0
Bedrooms:	4	3	4
Full/Half Baths:	2 / 1	2 / 1	2 / 1
Square Foot:	2252	2019	2072
Land Av:	$49,400	$50,600	$50,600
Total Av:	$234,800	$227,800	$218,200
Sale Date:	10/25/13	08/14/13	08/14/13
Sale Price:	$233,000	$227,000	$215,712
Sale Price/Sqft:	$103.46	$112.43	$104.11

	264089 024.03-1-18 15 Country Village La Kowalchuk, Stephen G	264089 024.03-1-13 16 Country Village La Eichas, William G	264089 024.03-1-46 172 Country Village La Fumarola, David F
Prop Class:	210 1 Family Res	210 1 Family Res	210 1 Family Res
Neighborhood:	40335	40335	40335
School Code:	264001 Hilton Central	264001 Hilton Central	264001 Hilton Central
Land Size:	0.31	0.58	0.34
Bldg Style:	01 Ranch	05 Colonial	05 Colonial
Condition:	3 Normal	3 Normal	4 Good
Grade:	C Average	C Average	C Average
Fireplaces:	1	1	1
Bedrooms:	2	3	3
Full/Half Baths:	2 / 0	2 / 1	2 / 1
Square Foot:	1246	1864	1912
Land Av:	$46,200	$51,600	$46,800
Total Av:	$143,800	$197,600	$211,700
Sale Date:	04/26/13	07/16/12	08/31/12
Sale Price:	$134,900	$190,000	$209,500
Sale Price/Sqft:	$108.27	$101.93	$109.57

	264089 024.03-1-62 47 Country Village La Williams, Eric	264089 024.03-1-60 52 Country Village La Reger Construction LLC	264089 024.03-1-8 6 Country Village La Cogliandro, Carl J
Prop Class:	210 1 Family Res	210 1 Family Res	210 1 Family Res
Neighborhood:	40335	40335	40335
School Code:	264001 Hilton Central	264001 Hilton Central	264001 Hilton Central
Land Size:	0.31	0.47	0.48
Bldg Style:	05 Colonial	05 Colonial	05 Colonial
Condition:	4 Good	3 Normal	3 Normal
Grade:	B Good	C Average	C Average
Fireplaces:	1	1	1
Bedrooms:	4	3	4
Full/Half Baths:	2 / 1	2 / 1	2 / 1
Square Foot:	2136	2182	2152
Land Av:	$46,200	$28,600	$49,600
Total Av:	$246,900	$28,600	$198,400
Sale Date:	11/21/13	11/21/14	08/28/14
Sale Price:	$248,500	$38,500	$197,000
Sale Price/Sqft:	$116.34	$17.64	$91.54

	264089 024.03-1-9 8 Country Village La DiStefano, Frank	264089 025.03-1-35 1 James Moore Cir Jerkins, Andrew W	264089 025.03-1-71 105 James Moore Cir Gangross, Timothy A
Prop Class:	210 1 Family Res	210 1 Family Res	210 1 Family Res
Neighborhood:	40335	40336	40336
School Code:	264001 Hilton Central	264001 Hilton Central	264001 Hilton Central
Land Size:	0.59	0.47	0.28
Bldg Style:	05 Colonial	05 Colonial	05 Colonial
Condition:	4 Good	3 Normal	4 Good
Grade:	C Average	C Average	C Average
Fireplaces:	0	1	0
Bedrooms:	4	3	3
Full/Half Baths:	2 / 1	2 / 1	1 / 1
Square Foot:	2190	1772	1529
Land Av:	$51,800	$49,400	$45,600
Total Av:	$188,800	$191,900	$184,100
Sale Date:	10/31/14	10/24/14	06/15/12
Sale Price:	$188,500	$191,000	$179,523
Sale Price/Sqft:	$86.07	$107.79	$117.41

	264089 025.03-1-47 26 James Moore Cir Bianchi, Anthony M	264089 025.03-1-59 38 James Moore Cir Reynolds, David	264089 025.03-1-58 42 James Moore Cir Obradovic, Jasmin
Prop Class:	210 1 Family Res	210 1 Family Res	210 1 Family Res
Neighborhood:	40336	40336	40336
School Code:	264001 Hilton Central	264001 Hilton Central	264001 Hilton Central
Land Size:	0.31	0.32	0.32
Bldg Style:	05 Colonial	05 Colonial	05 Colonial
Condition:	4 Good	3 Normal	3 Normal
Grade:	C Average	C Average	C Average
Fireplaces:	1	1	0
Bedrooms:	4	4	4
Full/Half Baths:	2 / 1	2 / 1	2 / 1
Square Foot:	1862	2306	1824
Land Av:	$46,200	$46,400	$46,400
Total Av:	$204,900	$225,000	$186,200
Sale Date:	12/14/12	06/14/13	06/26/14
Sale Price:	$200,000	$223,000	$186,610
Sale Price/Sqft:	$107.41	$96.70	$102.31

	264089 025.03-1-64 57 James Moore Cir Siracusa, Joseph A	264089 025.03-1-82 69 James Moore Cir Ruff, Joseph M	264089 025.03-1-81 73 James Moore Cir Messina, Michael R
Prop Class:	210 1 Family Res	210 1 Family Res	210 1 Family Res
Neighborhood:	40336	40336	40336
School Code:	264001 Hilton Central	264001 Hilton Central	264001 Hilton Central
Land Size:	0.41	0.36	0.61
Bldg Style:	05 Colonial	01 Ranch	05 Colonial
Condition:	4 Good	4 Good	5 Excellent
Grade:	B Good	B Good	B Good
Fireplaces:	1	1	1
Bedrooms:	3	3	4
Full/Half Baths:	2 / 1	2 / 1	2 / 1
Square Foot:	2090	1672	2097
Land Av:	$48,200	$47,200	$52,200
Total Av:	$241,800	$231,900	$265,600
Sale Date:	01/24/12	12/18/13	06/28/13
Sale Price:	$237,000	$231,267	$275,466
Sale Price/Sqft:	$113.40	$138.32	$131.36

	264089 025.03-1-69	264089 025.03-1-68	264089 025.03-1-45
	108 James Moore Cir	112 James Moore Cir	18 James Moore Cir
	Mongold, Edward P	Sorbera, Michael A	DiSanferdinando, John Jr.
Prop Class:	210 1 Family Res	210 1 Family Res	210 1 Family Res
Neighborhood:	40336	40336	40336
School Code:	264001 Hilton Central	264001 Hilton Central	264001 Hilton Central
Land Size:	0.30	0.29	0.30
Bldg Style:	05 Colonial	05 Colonial	01 Ranch
Condition:	3 Normal	3 Normal	4 Good
Grade:	C Average	C Average	C Average
Fireplaces:	1	1	1
Bedrooms:	3	3	3
Full/Half Baths:	2 / 1	2 / 1	2 / 0
Square Foot:	1978	2021	1669
Land Av:	$46,000	$45,800	$46,000
Total Av:	$251,000	$219,900	$215,600
Sale Date:	10/31/14	03/10/14	08/31/12
Sale Price:	$251,000	$219,900	$210,000
Sale Price/Sqft:	$126.90	$108.81	$125.82

	264089 025.03-1-80 77 James Moore Cir Oliveri, Joseph	264089 025.03-1-84 80 James Moore Cir Craner, David	264089 025.03-1-79 81 James Moore Cir Wolff, Mary Elizabeth V
Prop Class:	210 1 Family Res	210 1 Family Res	210 1 Family Res
Neighborhood:	40336	40336	40336
School Code:	264001 Hilton Central	264001 Hilton Central	264001 Hilton Central
Land Size:	0.51	0.43	0.33
Bldg Style:	05 Colonial	01 Ranch	05 Colonial
Condition:	4 Good	3 Normal	3 Normal
Grade:	B Good	C Average	C Average
Fireplaces:	1	0	1
Bedrooms:	3	3	3
Full/Half Baths:	2 / 1	2 / 1	2 / 1
Square Foot:	2044	1333	2012
Land Av:	$50,200	$48,600	$46,600
Total Av:	$251,400	$186,900	$264,500
Sale Date:	10/04/13	04/23/14	01/07/15
Sale Price:	$250,000	$186,830	$265,000
Sale Price/Sqft:	$122.31	$140.16	$131.71

	264089 025.03-1-78 85 James Moore Cir Delabarto, James J Jr	264089 025.03-1-87 92 James Moore Cir Young, Jason A	264089 057.03-1-37 4 West Creek Dr Collins, Richard F
Prop Class:	210 1 Family Res	210 1 Family Res	210 1 Family Res
Neighborhood:	40336	40336	40342
School Code:	264001 Hilton Central	264001 Hilton Central	264001 Hilton Central
Land Size:	0.27	0.32	3.59
Bldg Style:	01 Ranch	05 Colonial	01 Ranch
Condition:	3 Normal	3 Normal	5 Excellent
Grade:	C Average	C Average	A Excellent
Fireplaces:	1	0	1
Bedrooms:	3	3	3
Full/Half Baths:	2 / 0	2 / 1	2 / 1
Square Foot:	1291	1570	2970
Land Av:	$45,400	$23,200	$69,100
Total Av:	$180,000	$180,000	$396,700
Sale Date:	02/06/15	09/25/14	06/19/13
Sale Price:	$180,000	$181,425	$385,000
Sale Price/Sqft:	$139.43	$115.56	$129.63

	264089 057.03-1-37 4 West Creek Dr Bish, Brent J	264089 057.03-1-34 7 West Creek Dr Grudko, Valerly	 264089 057.04-1-1.22 151 Dean Rd Cheshire, James W
Prop Class:	210 1 Family Res	210 1 Family Res	210 1 Family Res
Neighborhood:	40342	40342	40411
School Code:	264001 Hilton Central	264001 Hilton Central	263801 Spencerport Central
Land Size:	3.59	2.89	1.20
Bldg Style:	01 Ranch	05 Colonial	05 Colonial
Condition:	5 Excellent	3 Normal	3 Normal
Grade:	A Excellent	C Average	B Good
Fireplaces:	1	1	1
Bedrooms:	3	3	3
Full/Half Baths:	2 / 1	2 / 1	3 / 1
Square Foot:	2970	2315	2665
Land Av:	$69,100	$66,600	$26,700
Total Av:	$396,700	$242,500	$278,500
Sale Date:	03/05/15	09/12/13	01/23/12
Sale Price:	$399,970	$211,700	$273,000
Sale Price/Sqft:	$134.67	$91.45	$102.44

	264089 057.04-1-5 183 Dean Rd Suhr, Paul D	264089 057.04-1-10.2 211 Dean Rd Stell, Gerald	264089 072.02-2-37 300 Dean Rd Fillion, Kristina M
Prop Class:	210 1 Family Res	210 1 Family Res	210 1 Family Res
Neighborhood:	40411	40411	40411
School Code:	263801 Spencerport Central	263801 Spencerport Central	263801 Spencerport Central
Land Size:	2.00	1.90	0.40
Bldg Style:	01 Ranch	01 Ranch	04 Cape cod
Condition:	3 Normal	3 Normal	3 Normal
Grade:	C Average	C Average	C Average
Fireplaces:	1	1	0
Bedrooms:	3	3	2
Full/Half Baths:	2 / 1	2 / 0	1 / 1
Square Foot:	2667	1424	1512
Land Av:	$29,500	$27,700	$21,200
Total Av:	$177,500	$142,800	$135,400
Sale Date:	09/26/12	08/11/14	07/25/12
Sale Price:	$163,000	$143,400	$127,500
Sale Price/Sqft:	$61.12	$100.70	$84.33

264089 071.01-2-3.113	264089 057.04-2-12	264089 057.04-2-13
54 Hinkleyville Rd	1575 Manitou Rd	1579 Manitou Rd
Kelly, Ryan Patrick	Berbert, Melinda M	Powers, Eric M

Prop Class:	210 1 Family Res	210 1 Family Res	210 1 Family Res
Neighborhood:	40411	40411	40411
School Code:	263801 Spencerport Central	263801 Spencerport Central	263801 Spencerport Central
Land Size:	0.57	0.55	0.55
Bldg Style:	05 Colonial	04 Cape cod	04 Cape cod
Condition:	3 Normal	3 Normal	3 Normal
Grade:	C Average	C Average	C Average
Fireplaces:	0	1	0
Bedrooms:	3	3	3
Full/Half Baths:	2 / 1	1 / 0	1 / 0
Square Foot:	1755	1882	1650
Land Av:	$22,600	$22,400	$22,400
Total Av:	$168,400	$143,600	$115,800
Sale Date:	01/05/12	06/29/12	04/17/13
Sale Price:	$164,000	$142,700	$113,000
Sale Price/Sqft:	$93.45	$75.82	$68.48

	264089 057.04-2-21 1609 Manitou Rd Distaffen, Melissa J	264089 072.02-4-3.005 1769 Manitou Rd Panzica, Carl A	264089 072.02-4-3.113 1793 Manitou Rd Kisiel, Christopher
Prop Class:	210 1 Family Res	210 1 Family Res	210 1 Family Res
Neighborhood:	40411	40411	40411
School Code:	263801 Spencerport Central	263801 Spencerport Central	263801 Spencerport Central
Land Size:	0.40	5.02	4.89
Bldg Style:	04 Cape cod	01 Ranch	04 Cape cod
Condition:	3 Normal	3 Normal	4 Good
Grade:	C Average	B Good	C Average
Fireplaces:	1	1	1
Bedrooms:	4	5	4
Full/Half Baths:	2 / 0	3 / 1	2 / 1
Square Foot:	1703	2398	1995
Land Av:	$21,200	$37,600	$29,900
Total Av:	$106,000	$235,900	$195,200
Sale Date:	05/21/13	12/19/14	11/09/12
Sale Price:	$103,014	$235,305	$192,300
Sale Price/Sqft:	$60.49	$98.13	$96.39

264089 072.03-2-7	264089 072.04-2-10.1	264089 072.04-2-21
1928 N Union St	138 Ogden Parma Tl Rd	262 Ogden Parma Tl Rd
Vaughn, Bryan D	Pelkey, Matthew	Wessel, Jan

Prop Class:	210 1 Family Res	210 1 Family Res	210 1 Family Res
Neighborhood:	40411	40411	40411
School Code:	263801 Spencerport Central	263801 Spencerport Central	263801 Spencerport Central
Land Size:	1.30	0.46	0.75
Bldg Style:	05 Colonial	04 Cape cod	03 Split level
Condition:	3 Normal	3 Normal	2 Fair
Grade:	C Average	C Average	C Average
Fireplaces:	1	0	1
Bedrooms:	3	3	3
Full/Half Baths:	1 / 1	1 / 1	1 / 0
Square Foot:	1424	1248	1540
Land Av:	$27,100	$21,700	$24,000
Total Av:	$150,600	$109,600	$95,300
Sale Date:	10/08/14	03/06/14	10/22/14
Sale Price:	$151,000	$108,700	$95,000
Sale Price/Sqft:	$106.04	$87.10	$61.69

264089 072.04-2-23	264089 071.04-1-40	264089 072.02-2-18
272 Ogden Parma Tl Rd	560 Ogden Parma Tl Rd	4732 Ridge Rd
272 Ogden Parma TL Rd LLC	Bertram, Thomas	DB Properties LLC

Prop Class:	210 1 Family Res	210 1 Family Res	210 1 Family Res
Neighborhood:	40411	40411	40411
School Code:	263801 Spencerport Central	263801 Spencerport Central	263801 Spencerport Central
Land Size:	0.60	0.55	0.50
Bldg Style:	03 Split level	03 Split level	01 Ranch
Condition:	3 Normal	3 Normal	1 Poor
Grade:	C Average	C Average	C Average
Fireplaces:	0	0	0
Bedrooms:	3	3	2
Full/Half Baths:	1 / 0	1 / 1	1 / 0
Square Foot:	1443	1750	750
Land Av:	$22,800	$22,400	$22,000
Total Av:	$101,500	$150,000	$70,100
Sale Date:	08/15/14	05/31/13	02/03/12
Sale Price:	$101,000	$149,760	$40,000
Sale Price/Sqft:	$69.99	$85.58	$53.33

	264089 072.02-1-9 4798 Ridge Rd Benedetti, Marjorie	264089 072.01-3-63 4965 Ridge Rd McNall, John S	264089 071.02-1-6 5278 Ridge Rd Cordilione, David P
Prop Class:	210 1 Family Res	210 1 Family Res	210 1 Family Res
Neighborhood:	40411	40411	40411
School Code:	263801 Spencerport Central	263801 Spencerport Central	263801 Spencerport Central
Land Size:	1.50	0.57	0.60
Bldg Style:	08 Old style	08 Old style	04 Cape cod
Condition:	3 Normal	3 Normal	2 Fair
Grade:	D Economy	C Average	C Average
Fireplaces:	0	0	0
Bedrooms:	3	3	3
Full/Half Baths:	1 / 1	2 / 0	2 / 0
Square Foot:	1258	1320	1512
Land Av:	$26,500	$22,600	$22,800
Total Av:	$91,600	$98,300	$90,000
Sale Date:	01/27/15	01/22/13	02/17/15
Sale Price:	$91,000	$95,000	$89,900
Sale Price/Sqft:	$72.34	$71.97	$59.46

	264089 071.02-1-37 398 Trimmer Rd Niewiemski, Adam M	264089 071.03-1-14 437 Trimmer Rd Sadowski, Michael	264089 071.04-1-3 446 Trimmer Rd Weber, Eileen
Prop Class:	210 1 Family Res	210 1 Family Res	210 1 Family Res
Neighborhood:	40411	40411	40411
School Code:	263801 Spencerport Central	263801 Spencerport Central	263801 Spencerport Central
Land Size:	1.03	1.80	0.97
Bldg Style:	04 Cape cod	05 Colonial	01 Ranch
Condition:	3 Normal	3 Normal	3 Normal
Grade:	C Average	C Average	C Average
Fireplaces:	0	1	1
Bedrooms:	3	3	3
Full/Half Baths:	1 / 1	1 / 1	1 / 0
Square Foot:	1436	1524	1195
Land Av:	$26,100	$28,800	$25,800
Total Av:	$116,900	$118,500	$115,300
Sale Date:	07/11/12	08/31/12	02/05/15
Sale Price:	$114,500	$119,000	$115,000
Sale Price/Sqft:	$79.74	$78.08	$96.23

	264089 071.03-1-17.1 447 Trimmer Rd Gendrou, Kelly C	264089 071.04-1-4 454 Trimmer Rd Cooper, Joseph M	264089 072.04-2-43 116 Webster Rd McCagg, Stephen
Prop Class:	210 1 Family Res	210 1 Family Res	210 1 Family Res
Neighborhood:	40411	40411	40411
School Code:	263801 Spencerport Central	263801 Spencerport Central	263801 Spencerport Central
Land Size:	3.10	1.90	4.30
Bldg Style:	03 Split level	01 Ranch	01 Ranch
Condition:	3 Normal	3 Normal	3 Normal
Grade:	C Average	C Average	C Average
Fireplaces:	1	1	0
Bedrooms:	4	3	2
Full/Half Baths:	2 / 1	1 / 0	1 / 1
Square Foot:	2347	1150	1452
Land Av:	$28,400	$29,200	$32,300
Total Av:	$178,800	$126,300	$153,800
Sale Date:	05/20/14	02/19/14	09/24/13
Sale Price:	$180,000	$126,875	$128,000
Sale Price/Sqft:	$76.69	$110.33	$88.15

	264089 072.04-1-12 165 Webster Rd Brugger, Trevor P	264089 072.04-1-17.5 187 Webster Rd Reidesh, Michael A	264089 072.04-1-17.4 189 Webster Rd Wehner, Nancy
Prop Class:	210 1 Family Res	210 1 Family Res	210 1 Family Res
Neighborhood:	40411	40411	40411
School Code:	263801 Spencerport Central	263801 Spencerport Central	263801 Spencerport Central
Land Size:	1.70	0.71	0.52
Bldg Style:	03 Split level	05 Colonial	04 Cape cod
Condition:	3 Normal	3 Normal	4 Good
Grade:	C Average	C Average	B Good
Fireplaces:	1	1	1
Bedrooms:	4	4	3
Full/Half Baths:	1 / 1	2 / 1	2 / 1
Square Foot:	1488	1940	1924
Land Av:	$28,500	$23,700	$22,200
Total Av:	$133,700	$229,000	$211,700
Sale Date:	03/21/14	11/03/14	03/09/12
Sale Price:	$132,600	$229,900	$210,000
Sale Price/Sqft:	$89.11	$118.51	$109.15

	264089 072.04-2-26.2 206 Webster Rd Militello, Joseph D	264089 072.04-2-26.3 210 Webster Rd Mannix, Michael F	264089 072.02-3-11 45 Webster Rd Guilford, William
Prop Class:	210 1 Family Res	210 1 Family Res	210 1 Family Res
Neighborhood:	40411	40411	40411
School Code:	263801 Spencerport Central	263801 Spencerport Central	263801 Spencerport Central
Land Size:	1.29	1.66	1.02
Bldg Style:	01 Ranch	01 Ranch	03 Split level
Condition:	3 Normal	4 Good	2 Fair
Grade:	C Average	C Average	C Average
Fireplaces:	1	1	1
Bedrooms:	3	3	3
Full/Half Baths:	2 / 1	2 / 0	1 / 1
Square Foot:	2011	1620	1750
Land Av:	$26,300	$26,700	$26,100
Total Av:	$228,800	$198,300	$118,800
Sale Date:	09/28/14	08/30/12	08/20/13
Sale Price:	$230,000	$194,000	$117,500
Sale Price/Sqft:	$114.37	$119.75	$67.14

	264089 072.02-3-22 50 Webster Rd Bruton, Kathryn	264089 072.02-2-6 4644 Ridge Rd Calego Development LLC	264089 071.01-2-3.12 5575 Ridge Rd Merlen Properties LLC
Prop Class:	210 1 Family Res	220 2 Family Res	230 3 Family Res
Neighborhood:	40411	40411	40411
School Code:	263801 Spencerport Central	263801 Spencerport Central	263801 Spencerport Central
Land Size:	1.80	0.85	0.87
Bldg Style:	04 Cape cod	08 Old style	08 Old style
Condition:	4 Good	2 Fair	3 Normal
Grade:	C Average	D Economy	C Average
Fireplaces:	2	0	0
Bedrooms:	5	3	5
Full/Half Baths:	2 / 1	2 / 0	3 / 0
Square Foot:	2382	1200	2493
Land Av:	$28,800	$24,900	$25,000
Total Av:	$186,900	$79,900	$125,300
Sale Date:	06/20/14	09/27/13	02/05/14
Sale Price:	$187,460	$80,000	$125,000
Sale Price/Sqft:	$78.70	$66.67	$50.14

	264089 072.01-2-21.21	264089 072.01-3-45	264089 072.01-3-10
	4968 Ridge Rd	14 Edward La	6 Edward La
	Birchcrest Tree Landscape Inc	Gillette, Jillian	Gonzalez, Erin G
Prop Class:	240 Rural res	210 1 Family Res	210 1 Family Res
Neighborhood:	40411	40421	40421
School Code:	263801 Spencerport Central	263801 Spencerport Central	263801 Spencerport Central
Land Size:	30.01	0.40	0.33
Bldg Style:	08 Old style	03 Split level	01 Ranch
Condition:	3 Normal	3 Normal	3 Normal
Grade:	B Good	C Average	C Average
Fireplaces:	0	0	0
Bedrooms:	3	4	3
Full/Half Baths:	2 / 1	1 / 2	1 / 0
Square Foot:	2771	1900	1074
Land Av:	$131,000	$21,200	$20,600
Total Av:	$222,800	$108,900	$90,800
Sale Date:	08/14/13	07/13/13	03/27/13
Sale Price:	$225,000	$108,700	$89,900
Sale Price/Sqft:	$81.20	$57.21	$83.71

	264089 072.01-3-30 35 Loretta Dr Hurlbut Property Holdings LLC	264089 072.02-4-63 44 Pease Rd Benge, Herbert W Jr	264089 072.02-4-62 48 Pease Rd Benge, Herbert W Jr
Prop Class:	210 1 Family Res	270 Mfg housing	270 Mfg housing
Neighborhood:	40421	40422	40422
School Code:	263801 Spencerport Central	263801 Spencerport Central	263801 Spencerport Central
Land Size:	0.40	0.25	0.25
Bldg Style:	03 Split level		
Condition:	3 Normal		
Grade:	C Average		
Fireplaces:	1		
Bedrooms:	3		
Full/Half Baths:	1 / 0		
Square Foot:	1663		
Land Av:	$21,200	$20,000	$20,000
Total Av:	$78,600	$38,100	$22,100
Sale Date:	01/23/15	09/27/13	08/25/14
Sale Price:	$89,000	$40,000	$18,000
Sale Price/Sqft:	$53.52		

	264089 072.02-4-16 36 Orchard Hills Dr Capizzi, Joseph M	264089 072.02-4-10 60 Orchard Hills Dr Corcoran, Stephanie	264089 072.02-4-6 76 Orchard Hills Dr Pavone, Michael F Jr
Prop Class:	210 1 Family Res	210 1 Family Res	210 1 Family Res
Neighborhood:	40423	40423	40423
School Code:	263801 Spencerport Central	263801 Spencerport Central	263801 Spencerport Central
Land Size:	0.35	0.35	0.35
Bldg Style:	05 Colonial	01 Ranch	01 Ranch
Condition:	3 Normal	3 Normal	3 Normal
Grade:	C Average	C Average	C Average
Fireplaces:	0	0	0
Bedrooms:	4	3	3
Full/Half Baths:	2 / 1	1 / 0	1 / 0
Square Foot:	2078	1027	1221
Land Av:	$23,500	$23,500	$23,500
Total Av:	$137,500	$117,800	$96,500
Sale Date:	10/20/14	07/24/13	10/28/14
Sale Price:	$146,300	$117,000	$95,000
Sale Price/Sqft:	$70.40	$113.92	$77.81

	264089 072.04-3-11 34 Ogden Parma Tl Rd Cole, Phillip E	264089 072.02-3-72 48 Valley Park Dr DePalma, Raymond C Jr	264089 072.04-2-65 10 Winding Country La Dann, Christopher
Prop Class:	210 1 Family Res	210 1 Family Res	210 1 Family Res
Neighborhood:	40431	40443	40445
School Code:	263801 Spencerport Central	263801 Spencerport Central	263801 Spencerport Central
Land Size:	0.53	1.36	2.11
Bldg Style:	03 Split level	05 Colonial	06 Contemporary
Condition:	3 Normal	4 Good	3 Normal
Grade:	C Average	C Average	B Good
Fireplaces:	1	1	1
Bedrooms:	3	4	3
Full/Half Baths:	2 / 0	2 / 1	2 / 1
Square Foot:	1805	2658	2217
Land Av:	$35,600	$60,400	$63,900
Total Av:	$152,100	$290,300	$238,500
Sale Date:	02/14/14	08/17/12	06/22/12
Sale Price:	$150,000	$278,500	$229,700
Sale Price/Sqft:	$83.10	$104.78	$103.61

	264089 072.04-2-61 18 Winding Country La Smith, Eric	264089 071.04-1-52 4 Rockridge Cir Hugron, Rejeanne R	264089 071.04-1-51 6 Rockridge Cir Thompson, George C
Prop Class:	210 1 Family Res	210 1 Family Res	210 1 Family Res
Neighborhood:	40445	40446	40446
School Code:	263801 Spencerport Central	263801 Spencerport Central	263801 Spencerport Central
Land Size:	1.43	3.73	4.21
Bldg Style:	05 Colonial	06 Contemporary	05 Colonial
Condition:	3 Normal	5 Excellent	4 Good
Grade:	B Good	B Good	B Good
Fireplaces:	1	2	1
Bedrooms:	4	4	4
Full/Half Baths:	2 / 1	3 / 1	4 / 1
Square Foot:	2244	3613	4085
Land Av:	$60,400	$69,600	$71,200
Total Av:	$243,200	$442,800	$434,800
Sale Date:	12/18/13	03/16/15	04/25/14
Sale Price:	$240,000	$460,000	$435,000
Sale Price/Sqft:	$106.95	$127.32	$106.49

264089 070.04-1-11
173 Hinkleyville Rd

Veremeychik, Steven A

264089 070.04-2-14
208 Hinkleyville Rd

208 Hinkleyville Rd LLC

264089 070.04-1-19
211 Hinkleyville Rd

Fisher, Bryan R

Prop Class:	210 1 Family Res	210 1 Family Res	210 1 Family Res
Neighborhood:	40511	40511	40511
School Code:	265201 Brockport Central	265201 Brockport Central	265201 Brockport Central
Land Size:	0.84	0.95	0.50
Bldg Style:	05 Colonial	01 Ranch	01 Ranch
Condition:	3 Normal	3 Normal	3 Normal
Grade:	C Average	C Average	C Average
Fireplaces:	1	1	0
Bedrooms:	4	3	3
Full/Half Baths:	1 / 1	2 / 0	2 / 0
Square Foot:	2001	1879	1447
Land Av:	$24,700	$25,600	$22,000
Total Av:	$157,200	$172,600	$125,800
Sale Date:	10/15/13	12/19/13	06/29/12
Sale Price:	$155,000	$171,500	$120,000
Sale Price/Sqft:	$77.46	$91.27	$82.93

	264089 055.02-2-4.12 1315 Peck Rd Dorsett, Michael C	264089 071.03-2-7 189 Pine Hill Rd Mattison, Scott D	264089 071.03-1-4 190 Pine Hill Rd Thomas, Mark R
Prop Class:	210 1 Family Res	210 1 Family Res	210 1 Family Res
Neighborhood:	40511	40511	40511
School Code:	265201 Brockport Central	265201 Brockport Central	265201 Brockport Central
Land Size:	4.64	1.00	1.90
Bldg Style:	05 Colonial	01 Ranch	08 Old style
Condition:	4 Good	3 Normal	3 Normal
Grade:	B Good	C Average	C Average
Fireplaces:	1	0	1
Bedrooms:	4	3	3
Full/Half Baths:	2 / 1	1 / 0	1 / 0
Square Foot:	2437	1302	1503
Land Av:	$29,600	$26,000	$29,200
Total Av:	$289,500	$126,900	$117,100
Sale Date:	06/18/12	07/11/12	11/08/12
Sale Price:	$286,000	$126,000	$100,000
Sale Price/Sqft:	$117.36	$96.77	$66.53

264089 071.03-2-4.1	264089 070.04-2-11	264089 070.02-1-1
225 Pine Hill Rd	286 Pine Hill Rd	5777 Ridge Rd
Fonseca, Luis A	Aguirre, Carlos E	Horan, Paul K II

Prop Class:	210 1 Family Res	210 1 Family Res	210 1 Family Res
Neighborhood:	40511	40511	40511
School Code:	265201 Brockport Central	265201 Brockport Central	265201 Brockport Central
Land Size:	0.79	0.33	2.50
Bldg Style:	01 Ranch	08 Old style	08 Old style
Condition:	5 Excellent	3 Normal	3 Normal
Grade:	B Good	D Economy	C Average
Fireplaces:	2	0	1
Bedrooms:	5	2	4
Full/Half Baths:	3 / 1	2 / 0	2 / 0
Square Foot:	2228	1391	2970
Land Av:	$24,300	$20,600	$31,300
Total Av:	$283,500	$103,700	$107,100
Sale Date:	05/25/12	05/06/14	06/05/13
Sale Price:	$277,000	$103,000	$132,000
Sale Price/Sqft:	$124.33	$74.05	$44.44

	264089 070.02-1-36 17 High Point Dr Setaro, Michael F	264089 070.02-1-36 17 High Point Dr Kepler, Christopher	264089 070.02-1-38 9 High Point Dr Myers, Lesli Clara
Prop Class:	210 1 Family Res	210 1 Family Res	210 1 Family Res
Neighborhood:	40531	40531	40531
School Code:	265201 Brockport Central	265201 Brockport Central	265201 Brockport Central
Land Size:	0.46	0.46	0.46
Bldg Style:	06 Contemporary	06 Contemporary	04 Cape cod
Condition:	4 Good	4 Good	3 Normal
Grade:	B Good	B Good	B Good
Fireplaces:	2	2	2
Bedrooms:	4	4	4
Full/Half Baths:	3 / 1	3 / 1	2 / 1
Square Foot:	1885	1885	2825
Land Av:	$33,300	$33,300	$33,300
Total Av:	$217,500	$217,500	$237,400
Sale Date:	12/22/14	08/13/14	08/18/14
Sale Price:	$222,000	$222,000	$235,000
Sale Price/Sqft:	$117.77	$117.77	$83.19

	264089 070.02-1-23 19 Hinkleyville Rd Dunshie, Ryan	264089 071.01-3-10 21 Twin Ponds Dr Haas, Curtis E	264089 071.03-1-2.4 1 Walnut Hill Dr Heavelyn, Troy D
Prop Class:	210 1 Family Res	210 1 Family Res	210 1 Family Res
Neighborhood:	40531	40542	40543
School Code:	265201 Brockport Central	265201 Brockport Central	265201 Brockport Central
Land Size:	0.50	2.89	0.64
Bldg Style:	01 Ranch	01 Ranch	05 Colonial
Condition:	3 Normal	4 Good	4 Good
Grade:	C Average	B Good	B Good
Fireplaces:	1	1	1
Bedrooms:	4	3	3
Full/Half Baths:	2 / 0	2 / 1	2 / 1
Square Foot:	1768	3282	2100
Land Av:	$33,800	$66,600	$37,800
Total Av:	$165,200	$372,400	$181,200
Sale Date:	05/03/13	11/13/14	08/26/14
Sale Price:	$164,500	$400,300	$180,200
Sale Price/Sqft:	$93.04	$121.97	$85.81

264089 071.03-1-55
28 Walnut Hill Dr

Mogle, John P

Prop Class:	210 1 Family Res
Neighborhood:	40543
School Code:	265201 Brockport Central
Land Size:	0.76
Bldg Style:	05 Colonial
Condition:	4 Good
Grade:	B Good
Fireplaces:	1
Bedrooms:	3
Full/Half Baths:	2 / 1
Square Foot:	1755
Land Av:	$40,200
Total Av:	$200,900
Sale Date:	06/20/14
Sale Price:	$200,000
Sale Price/Sqft:	$113.96

WEST SIDE

MONROE COUNTY

FARM LAND SALES

2010 - 2015

	265689 208.01-1-21 Riga Mumford Rd Weller-Plucknette, Deborah	265689 197.03-1-8.2 Riga Mumford Rd Collins, Richard	265689 197.03-1-8.21 1801 Riga Mumford Rd Krenzer, David
Prop Class:	120 Field crops	120 Field crops	120 Field crops
Neighborhood:	14	14	14
School Code:	242201 Caledonia Mumford	242201 Caledonia Mumford	242201 Caledonia Mumford
Land Size:	88.56	48.00	32.99
Bldg Style:			
Condition:			
Grade:			
Fireplaces:			
Bedrooms:			
Full/Half Baths:			
Square Foot:			
Land Av:	$188,700	$98,400	$56,400
Total Av:	$188,700	$98,400	$56,400
Sale Date:	07/30/10	06/29/11	06/18/13
Sale Price:	$274,120	$132,000	$82,500
Sale Price/Sqft:			
	3,095/AC	2,750/AC	2,500/AC

	265689 197.03-1-8.21 1801 Riga Mumford Rd Schwarz, Craig B	265689 197.02-1-1 Harmon Rd Paul E Stein & Sons, LLC	265689 197.02-1-1.2 Mumford Rd Saeva, Sam
Prop Class:	120 Field crops	105 Vac farmland	105 Vac farmland
Neighborhood:	14	15	15
School Code:	242201 Caledonia Mumford	242201 Caledonia Mumford	242201 Caledonia Mumford
Land Size:	32.99	250.40	69.36
Bldg Style:			
Condition:			
Grade:			
Fireplaces:			
Bedrooms:			
Full/Half Baths:			
Square Foot:			
Land Av:	$56,400	$183,100	$56,200
Total Av:	$56,400	$183,100	$56,200
Sale Date:	03/10/14	10/26/10	10/21/11
Sale Price:	$92,000	$330,400	$59,000
Sale Price/Sqft:			
	2,788/AC	1,319/AC	850/AC

			
	265689 184.03-2-4.1	265689 211.03-2-27.2	265689 197.02-1-3.1
	Riga Mumford Rd	River Rd	149 Harmon Rd
	CP Partnership	Stein & Sons LLC, Paul E	Paul E. Stein & Sons, LLC
Prop Class:	105 Vac farmland	105 Vac farmland	120 Field crops
Neighborhood:	15	15	15
School Code:	242201 Caledonia Mumford	265601 Wheatland Chili 1	242201 Caledonia Mumford
Land Size:	117.80	6.49	83.10
Bldg Style:			01 Ranch
Condition:			3 Normal
Grade:			C Average
Fireplaces:			1
Bedrooms:			2
Full/Half Baths:			2 / 0
Square Foot:			1922
Land Av:	92% $258,100	$64,800	32.5% $102,900
Total Av:	$280,000	$64,800	$260,400
Sale Date:	05/23/12	08/02/12	10/14/10
Sale Price:	$280,000	$64,890	$469,600
Sale Price/Sqft:	257,600/117.80		$244.33
			152620/83.10
	2186/AC	9,998/AC	1,836/AC

			
	265689 183.04-2-1.3 Beulah Rd Krenzer, Thomas J	265689 200.03-1-8.21 4641 River Rd Linder, Craig S	265689 196.04-1-1 3660 Oatka Creek Rd Pagen Farms Inc.
Prop Class:	120 Field crops	120 Field crops	120 Field crops
Neighborhood:	15	15	15
School Code:	242201 Caledonia Mumford	265601 Wheatland Chili 1	242201 Caledonia Mumford
Land Size:	58.13	78.11	132.90
Bldg Style:			
Condition:			
Grade:			
Fireplaces:			
Bedrooms:			
Full/Half Baths:			
Square Foot:			
Land Av:	$151,100	$134,600	96% $330,300
Total Av:	$151,100	$134,600	$345,000
Sale Date:	11/05/10	07/01/11	06/01/12
Sale Price:	$230,202	$273,000	$462,615
Sale Price/Sqft:			444110/132.90
	3,960/AC	3,495/AC	3,341/AC

	265689 197.01-1-1.2 Old Riga Mumford Rd Stein Farms, LLC	264889 183.01-1-12.1 Bovee Rd Waste Management of NY, LLC	264889 183.04-1-1.111 Malloch Rd Krenzer, Donald
Prop Class:	120 Field crops	105 Vac farmland	105 Vac farmland
Neighborhood:	15	20	20
School Code:	242201 Caledonia Mumford	183001 Byron Bergen	242201 Caledonia Mumford
Land Size:	147.60	66.80	73.40
Bldg Style:			
Condition:			
Grade:			
Fireplaces:			
Bedrooms:			
Full/Half Baths:			
Square Foot:			
Land Av:	$443,700	$172,500	$122,900
Total Av:	$443,700	$172,500	$122,900
Sale Date:	01/13/15	11/16/11	12/13/13
Sale Price:	$822,476	$327,080	$135,000
Sale Price/Sqft:			

5,572/AC

4,896/AC

1,839/AC





	264889 157.02-1-4 611 Chili Ave Ext Frew, Jeffrey A	264889 131.03-1-30.1 Buffalo Rd Forest Creek Equity Corp	264889 155.02-1-1.2 Sheridan Rd UBA Acres LLC
Prop Class:	105 Vac farmland	105 Vac farmland	105 Vac farmland
Neighborhood:	20	20	20
School Code:	264801 Churchville Chili	264801 Churchville Chili	264801 Churchville Chili
Land Size:	39.31	36.79	35.03
Bldg Style:			
Condition:			
Grade:			
Fireplaces:			
Bedrooms:			
Full/Half Baths:			
Square Foot:			
Land Av:	98% $80,900	$61,000	$113,200
Total Av:	$82,300	$61,000	$113,200
Sale Date:	03/27/14	05/13/14	05/28/14
Sale Price:	$160,000	$264,888	$84,500
Sale Price/Sqft:	156,800/39.31		
	3,988/AC	7,200/AC	2,412/AC

			
	264889 170.04-1-1 Palmer Rd Volkman Realty LLC	264889 155.03-1-2.1 Chili Riga Ctr Rd Pengelly, Willard	263889 116.02-1-7 Union St Mallon, Scott R
Prop Class:	105 Vac farmland	105 Vac farmland	105 Vac farmland
Neighborhood:	20	20	212
School Code:	264801 Churchville Chili	183001 Byron Bergen	263801 Spencerport Central
Land Size:	169.50	98.80	70.41
Bldg Style:			
Condition:			
Grade:			
Fireplaces:			
Bedrooms:			
Full/Half Baths:			
Square Foot:			
Land Av:	$510,200	$273,100	$168,800
Total Av:	$510,200	$273,100	$168,800
Sale Date:	06/27/14	10/02/14	08/04/10
Sale Price:	$585,000	$345,800	$144,000
Sale Price/Sqft:			
	3,451/Ac	3,500/Ac	2,045/Ac

			
	263889 116.02-1-13.11	263889 102.03-1-1.11	263889 102.02-1-42
	Union St	Ogden Center Rd	Ogden Center Rd
	Stein, Eugene J	Colby, Charles M	Sherbuk , Alex
Prop Class:	105 Vac farmland	105 Vac farmland	105 Vac farmland
Neighborhood:	212	212	212
School Code:	263801 Spencerport Central	263801 Spencerport Central	263801 Spencerport Central
Land Size:	63.70	53.18	25.09
Bldg Style:			
Condition:			
Grade:			
Fireplaces:			
Bedrooms:			
Full/Half Baths:			
Square Foot:			
Land Av:	$136,100	$140,500	$49,000
Total Av:	$136,100	$140,500	$49,000
Sale Date:	09/14/10	07/02/12	11/13/14
Sale Price:	$120,000	$132,950	$125,000
Sale Price/Sqft:			
	1,883/AC	2,500/AC	4,982/AC

			
	263889 101.02-1-1.24 Colby St Colby, Robert J	263889 100.01-3-12 235 Hubbell Rd Newberry Winner Racing	262489 053.03-1-1.2 Redman Rd Martin Farms LLC
Prop Class:	105 Vac farmland	117 Horse farm	105 Vac farmland
Neighborhood:	213	213	24200
School Code:	263801 Spencerport Central	263801 Spencerport Central	265201 Brockport Central
Land Size:	42.34	32.43	43.11
Bldg Style:			
Condition:			
Grade:			
Fireplaces:			
Bedrooms:			
Full/Half Baths:			
Square Foot:			
Land Av:	$101,000	67% $71,900	$85,200
Total Av:	$101,000	$107,400	$85,200
Sale Date:	07/02/12	08/24/11	08/02/10
Sale Price:	$105,850	$185,000	$64,500
Sale Price/Sqft:		123950/32.43	
	2,500/AC	3,822/AC	1,496/AC

	262489 041.01-1-26.11 Sweden Walker Rd Breslawski, Ronald	262489 029.03-1-32.2 Clarkson Hamlin Town Line Rd Breslawski, Ronald	263000 022.02-2-20 1196 Walker Lake Ontario Rd Brightly, Dean P
Prop Class:	105 Vac farmland	105 Vac farmland	105 Vac farmland
Neighborhood:	24200	24200	30200
School Code:	265201 Brockport Central	265201 Brockport Central	264001 Hilton Central
Land Size:	124.40	104.37	81.80
Bldg Style:			
Condition:			
Grade:			
Fireplaces:			
Bedrooms:			
Full/Half Baths:			
Square Foot:			
Land Av:	$248,800	$229,600	$166,000
Total Av:	$248,800	$229,600	$166,000
Sale Date:	05/02/12	09/19/12	12/06/10
Sale Price:	$360,000	$365,281	$165,168
Sale Price/Sqft:			

2,893/AC

3,499/AC

2,019/AC

	263000 030.02-1-4.7 1550 Roosevelt Hwy Leverenz, David S	263000 007.04-1-5 143 Walker Lake Ontario Rd Greenwell, Thomas A	263000 014.04-1-1 607 Walker Lake Ontario Rd Greenwell, Thomas A
Prop Class:	105 Vac farmland	105 Vac farmland	105 Vac farmland
Neighborhood:	30200	30200	30200
School Code:	264001 Hilton Central	264001 Hilton Central	264001 Hilton Central
Land Size:	8.40	68.80	44.90
Bldg Style:			
Condition:			
Grade:			
Fireplaces:			
Bedrooms:			
Full/Half Baths:			
Square Foot:			
Land Av:	$16,800	$213,300	$107,800
Total Av:	$16,800	$213,300	$107,800
Sale Date:	08/01/12	03/14/13	03/14/13
Sale Price:	$15,000	$229,310	$124,200
Sale Price/Sqft:			
	1,785/AC	3332/AC	2766/AC

	263000 014.03-3-7 2800 Brick Schoolhouse Rd Martin, Christopher D	263000 014.01-2-19 277 Ketchum Rd Martin, Christopher D	263000 014.02-1-7.2 901 North Hamlin Rd Breslawski, Ronald
Prop Class:	105 Vac farmland	105 Vac farmland	105 Vac farmland
Neighborhood:	30200	30200	30200
School Code:	264001 Hilton Central	264001 Hilton Central	264001 Hilton Central
Land Size:	82.70	41.40	61.40
Bldg Style:			
Condition:			
Grade:			
Fireplaces:			
Bedrooms:			
Full/Half Baths:			
Square Foot:			
Land Av:	$165,400	$82,800	$122,800
Total Av:	$165,400	$82,800	$122,800
Sale Date:	04/01/13	04/01/13	04/01/13
Sale Price:	$330,882	$145,976	$214,900
Sale Price/Sqft:			

4,000/Ac 3,525/Ac 3,500/Ac

	263000 015.01-1-12.2 503 North Hamlin Rd Greenwell, Mark D	263000 014.04-1-13.213 662 Walker Lake Ontario Rd Greenwell, Thomas A	263000 015.02-1-8 203 Chase Rd Greenwell Mark & Andrew
Prop Class:	105 Vac farmland	112 Dairy farm	120 Field crops
Neighborhood:	30200	30200	30200
School Code:	264001 Hilton Central	264001 Hilton Central	264001 Hilton Central
Land Size:	7.00	63.21	5.41
Bldg Style:			
Condition:			
Grade:			
Fireplaces:			
Bedrooms:			
Full/Half Baths:			
Square Foot:			
Land Av:	$12,600	67% $121,000	$11,500
Total Av:	$12,600	$179,500	$11,500
Sale Date:	06/25/14	04/15/14	02/18/10
Sale Price:	$14,000	$230,040	$11,500
Sale Price/Sqft:		154126/63.21	

2000/AC 2438/AC 2,125/AC

	263000 015.01-1-26 701 North Hamlin Rd Greenwell, Mark & Andrew	263000 012.04-2-5.1 4380 Brick Schoolhouse Rd Brightly, Dean P	263000 012.04-2-8.21 2611 Church Rd Leverenz, David S
Prop Class:	120 Field crops	105 Vac farmland	105 Vac farmland
Neighborhood:	30200	30300	30400
School Code:	264001 Hilton Central	265201 Brockport Central	343007 Kendall Central
Land Size:	56.08	46.30	68.90
Bldg Style:			
Condition:			
Grade:			
Fireplaces:			
Bedrooms:			
Full/Half Baths:			
Square Foot:			
Land Av:	$90,000	$89,700	$137,800
Total Av:	$90,000	$89,700	$137,800
Sale Date:	01/06/12	06/12/13	03/15/13
Sale Price:	$90,000	$138,900	$141,000
Sale Price/Sqft:			

1,604/AC

3,000/AC

2,046/AC

	263000 004.02-1-7 2000 Moscow Rd Kalir, Oded	263000 005.04-1-1.1 310 Jacobs Rd Frisbee, Thomas	263889 117.03-3-6 Stony Point Rd Masci, Larry
Prop Class:	105 Vac farmland	120 Field crops	105 Vac farmland
Neighborhood:	30400	30400	311
School Code:	343007 Kendall Central	343007 Kendall Central	264801 Churchville Chili
Land Size:	23.90	13.84	23.30
Bldg Style:			
Condition:			
Grade:			
Fireplaces:			
Bedrooms:			
Full/Half Baths:			
Square Foot:			
Land Av:	$47,800	37% $28,300	$47,100
Total Av:	$47,800	$76,100	$47,100
Sale Date:	05/06/13	07/03/14	10/29/12
Sale Price:	$101,260	$125,000	$51,750
Sale Price/Sqft:		46,250/13.84	
	4,236/AC	3,341/AC	2,221/AC

			
	263889 130.01-1-2 350 Dewey St Morgan, Mark D	263889 100.04-3-2.41 Chambers St Stein, Eugene J	263889 115.03-1-16.113 Euler Rd Morgan, Mark D
Prop Class:	105 Vac farmland	105 Vac farmland	105 Vac farmland
Neighborhood:	312	312	312
School Code:	264801 Churchville Chili	264801 Churchville Chili	264801 Churchville Chili
Land Size:	100.10	24.94	18.02
Bldg Style:			
Condition:			
Grade:			
Fireplaces:			
Bedrooms:			
Full/Half Baths:			
Square Foot:			
Land Av:	$206,700	$63,800	$49,300
Total Av:	$206,700	$63,800	$49,300
Sale Date:	05/04/11	10/18/12	10/31/12
Sale Price:	$300,000	$70,000	$50,000
Sale Price/Sqft:			
	2,997/AC	2,806/AC	2,774/AC



	263889 116.01-2-24.1	263889 115.04-3-2.2	264089 043.03-1-1.111
	25 Widger Rd	Euler Rd	1245 Hilton Parma Crs Rd
	Hays, Rex D	Zuber Brothers, LLC	Breslawski, Ronald
Prop Class:	105 Vac farmland	105 Vac farmland	105 Vac farmland
Neighborhood:	312	312	40311
School Code:	264801 Churchville Chili	264801 Churchville Chili	264001 Hilton Central
Land Size:	11.20	35.30	164.00
Bldg Style:			
Condition:			
Grade:			
Fireplaces:			
Bedrooms:			
Full/Half Baths:			
Square Foot:			
Land Av:	$15,400	$97,800	$513,400
Total Av:	$15,400	$97,800	$513,400
Sale Date:	10/31/12	06/05/14	12/01/10
Sale Price:	$16,800	$183,612	$427,000
Sale Price/Sqft:			

1,500/AC

5,201/AC

2,603/AC

	264089 016.03-2-25.2 420 Curtis Rd Koss, Roger G	264089 043.04-1-14.2 161 Bailey Rd Jacob, David A	264089 016.03-2-25.2 420 Curtis Rd Longwell, Mark
Prop Class:	105 Vac farmland	105 Vac farmland	105 Vac farmland
Neighborhood:	40311	40311	40311
School Code:	264001 Hilton Central	264001 Hilton Central	264001 Hilton Central
Land Size:	44.10	10.19	44.10
Bldg Style:			
Condition:			
Grade:			
Fireplaces:			
Bedrooms:			
Full/Half Baths:			
Square Foot:			
Land Av:	81% $144,100	12% $56,500	81% $144,100
Total Av:	$177,000	$473,100	$177,000
Sale Date:	03/30/12	04/15/13	05/02/14
Sale Price:	$95,000	$53,000	$120,000
Sale Price/Sqft:	76950/44.10	6360/10.19	97,200/44.10
	1,744/AC	624/AC	2,204/AC

	264089 024.01-2-9.1 496 North Av Greenwell, Mark D	 264089 057.01-2-4 602 Peck Rd Wallace, Christine	 264089 057.01-2-4 602 Peck Rd Flagg, Christopher
Prop Class:	120 Field crops	170 Nursery	170 Nursery
Neighborhood:	40311	40311	40311
School Code:	264001 Hilton Central	264001 Hilton Central	264001 Hilton Central
Land Size:	74.60	5.10	5.10
Bldg Style:			
Condition:			
Grade:			
Fireplaces:			
Bedrooms:			
Full/Half Baths:			
Square Foot:			
Land Av:	99% $264,500	66% $40,200	66% $40,200
Total Av:	$266,700	$61,200	$61,200
Sale Date:	09/30/10	09/09/11	11/30/12
Sale Price:	$150,000	$72,000	$45,000
Sale Price/Sqft:	148500/74.60	47520/5.10	29,700/5.10
	1,990/AC	9,317/AC	5,823/AC

	264089 057.02-1-19.12 408 Peck Rd Bauman, Steven D	264089 057.03-1-39 1630 Hilton Parma Crs Rd Bechtold, Richard A Jr	262200 187.01-1-3.1 201 Morgan Rd Bietry, Joseph R
Prop Class:	105 Vac farmland	105 Vac farmland	105 Vac farmland
Neighborhood:	40312	40411	512
School Code:	264001 Hilton Central	263801 Spencerport Central	265601 Wheatland Chili 1
Land Size:	32.12	34.65	66.82
Bldg Style:			
Condition:			
Grade:			
Fireplaces:			
Bedrooms:			
Full/Half Baths:			
Square Foot:			
Land Av:	$83,100	$76,800	79% $100,000
Total Av:	$83,100	$76,800	$125,800
Sale Date:	11/17/11	08/09/13	07/26/13
Sale Price:	$80,000	$50,000	$126,800
Sale Price/Sqft:			100,172/66.82
	2,490/AC	1,443/AC	1,499/AC

	262200 185.02-2-1 125 Wheatland Center Rd Stein Paul E & Sons LLC	262200 172.03-1-23.2 667 Morgan Rd McNulty, James D	262200 172.01-1-3.2 4100 Union St Volkman Farms, LLC
Prop Class:	105 Vac farmland	105 Vac farmland	105 Vac farmland
Neighborhood:	513	513	513
School Code:	242201 Caledonia Mumford	265601 Wheatland Chili 1	242201 Caledonia Mumford
Land Size:	106.00	19.74	86.50
Bldg Style:			
Condition:			
Grade:			
Fireplaces:			
Bedrooms:			
Full/Half Baths:			
Square Foot:			
Land Av:	$324,500	$59,200	$283,300
Total Av:	$324,500	$59,200	$283,300
Sale Date:	03/09/11	05/10/12	06/07/12
Sale Price:	$300,000	$76,000	$302,750
Sale Price/Sqft:			

2,830/AC

3850/AC

3,500/AC

	262200 173.04-1-2 20 Krenzer Rd Dailey, Ormond John III	262200 172.03-1-30.111 4229 Union St Callan, Veronica A	262200 160.01-1-1 272 Ballantyne Rd Harman, John D
Prop Class:	105 Vac farmland	105 Vac farmland	117 Horse farm
Neighborhood:	513	513	513
School Code:	265601 Wheatland Chili 1	242201 Caledonia Mumford	265601 Wheatland Chili 1
Land Size:	52.50	76.46	21.00
Bldg Style:			
Condition:			
Grade:			
Fireplaces:			
Bedrooms:			
Full/Half Baths:			
Square Foot:			
Land Av:	$39,300	$127,300	64% $26,300
Total Av:	$39,300	$127,300	$41,000
Sale Date:	08/31/12	04/18/14	11/19/13
Sale Price:	$45,000	$451,000	$60,000
Sale Price/Sqft:			38400/21.00
	857/AC	5,898/AC	1,828/AC

	262200 171.04-2-19.12 921 Morgan Rd Sattler, Daniel I	 265289 068.01-2-6 West Ave Touris, Todd C	265289 084.03-1-15 333 Shumway Rd Vadas, Paul
Prop Class:	120 Field crops	105 Vac farmland	120 Field crops
Neighborhood:	513	52211	52211
School Code:	242201 Caledonia Mumford	265201 Brockport Central	265201 Brockport Central
Land Size:	45.43	30.20	39.15
Bldg Style:			
Condition:			
Grade:			
Fireplaces:			
Bedrooms:			
Full/Half Baths:			
Square Foot:			
Land Av:	$120,800	$63,500	30% $111,100
Total Av:	$120,800	$63,500	$367,400
Sale Date:	10/03/14	03/12/13	07/30/10
Sale Price:	$227,000	$81,000	$57,000
Sale Price/Sqft:			17,100/39.15
	4,996/AC	2682/AC	436/AC

	265289 098.02-2-26.1 5517 Lake Rd Sage, Brian	265289 097.02-1-5 735 Sweden Rd McCracken Acres	265289 128.01-1-9.21 Reed Rd Star Growers Land, LLC
Prop Class:	120 Field crops	120 Field crops	120 Field crops
Neighborhood:	52211	52211	52211
School Code:	265201 Brockport Central	265201 Brockport Central	265201 Brockport Central
Land Size:	16.88	90.00	65.94
Bldg Style:			
Condition:			
Grade:			
Fireplaces:			
Bedrooms:			
Full/Half Baths:			
Square Foot:			
Land Av:	$41,500	$190,200	$101,100
Total Av:	$41,500	$190,200	$101,100
Sale Date:	08/11/11	10/17/11	10/18/12
Sale Price:	$42,000	$200,000	$55,500
Sale Price/Sqft:			

2,488/AC

2,222/AC

841/AC

	265289 082.02-1-27.101 7479 Fourth Section Rd Greg Stahl Properties, LLC	265289 098.04-1-2.1 Lake Rd E and M Zuber, LLC
Prop Class:	120 Field crops	120 Field crops
Neighborhood:	52211	52211
School Code:	265201 Brockport Central	265201 Brockport Central
Land Size:	15.97	115.50
Bldg Style:		
Condition:		
Grade:		
Fireplaces:		
Bedrooms:		
Full/Half Baths:		
Square Foot:		
Land Av:	$39,900	$276,300
Total Av:	$39,900	$276,300
Sale Date:	07/31/14	02/20/15
Sale Price:	$53,000	$346,500
Sale Price/Sqft:		

3,318/Ac

3,000/Ac